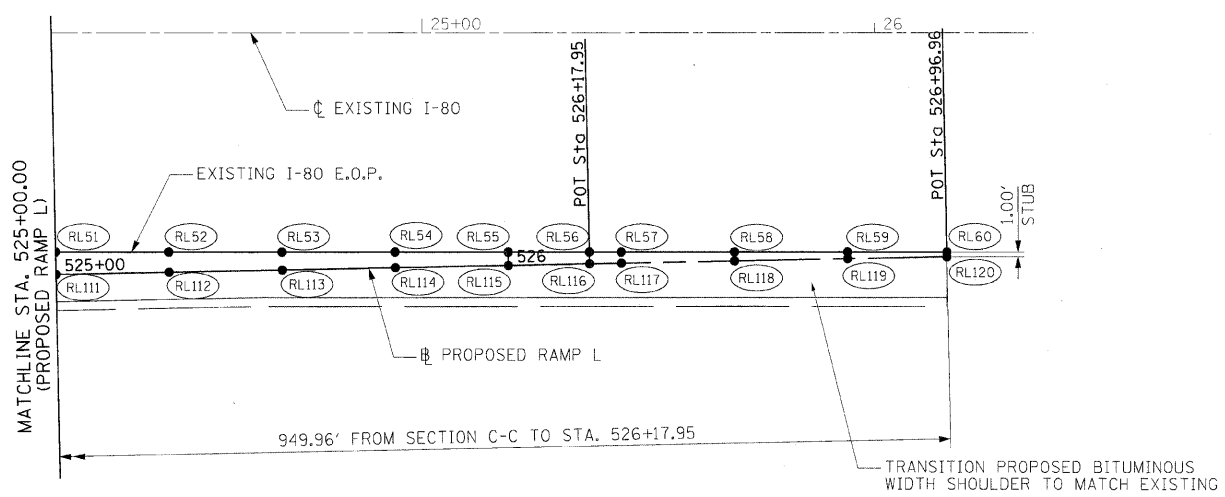
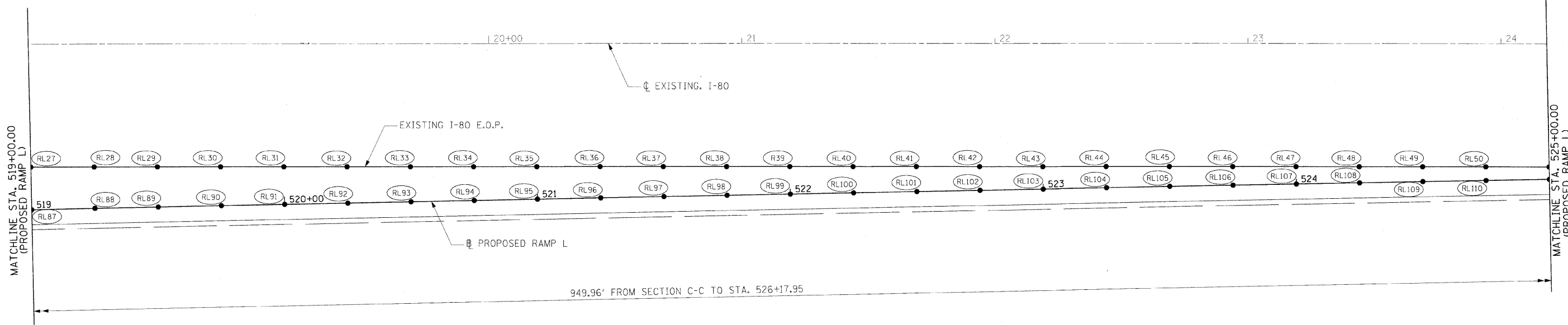
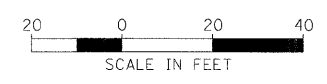


F.A.I. RTE.	SECTION	COUNTY	TOTAL SHEETS	SHEET NO.
80	60-318K	LASALLE	492	298
STA. 519+00.00 TO STA. 526+96.96				
FED. ROAD DIST. NO.		ILLINOIS FED. AID PROJECT		



DESC	POINT	I-80 STATION	OFFSET	EXIST I-80 EOP ELEV	RAMP STATION	POINT	OFFSET	RAMP RT EOP ELEV	POINT	OFFSET	RAMP LT EOP ELEV
VPI	RL 27	914+10.43	48.41' RT	628.30	519+00.00	RL 87	BASELINE	627.74			
VPI	RL 28	914+35.43	48.41' RT	628.36	519+25.00	RL 88	BASELINE	627.76			
VPI	RL 29	914+60.44	48.41' RT	628.41	519+50.00	RL 89	BASELINE	627.79			
VPI	RL 30	914+85.44	48.41' RT	628.43	519+75.00	RL 90	BASELINE	627.81			
VPI	RL 31	19+18.90	48.41' RT	628.46	520+00.00	RL 91	BASELINE	627.84			
VPI	RL 32	19+43.90	48.41' RT	628.52	520+25.00	RL 92	BASELINE	627.86			
VPI	RL 33	19+68.91	48.41' RT	628.57	520+50.00	RL 93	BASELINE	627.89			
VPI	RL 34	19+93.91	48.41' RT	628.63	520+75.00	RL 94	BASELINE	627.91			
VPI	RL 35	20+18.92	48.41' RT	628.67	521+00.00	RL 95	BASELINE	627.94			
VPI	RL 36	20+43.92	48.42' RT	628.70	521+25.00	RL 96	BASELINE	627.97			
VPI	RL 37	20+68.93	48.42' RT	628.76	521+50.00	RL 97	BASELINE	627.99			
VPI	RL 38	20+93.93	48.42' RT	628.84	521+75.00	RL 98	BASELINE	628.02			
VPI	RL 39	21+18.94	48.42' RT	628.88	522+00.00	RL 99	BASELINE	628.04			
VPI	RL 40	21+43.94	48.42' RT	628.91	522+25.00	RL 100	BASELINE	628.07			
VPI	RL 41	21+68.95	48.42' RT	628.95	522+50.00	RL 101	BASELINE	628.09			
VPI	RL 42	21+93.95	48.42' RT	629.00	522+75.00	RL 102	BASELINE	628.12			
VPI	RL 43	22+18.96	48.42' RT	629.02	523+00.00	RL 103	BASELINE	628.14			
VPI	RL 44	22+43.96	48.42' RT	629.04	523+25.00	RL 104	BASELINE	628.17			
VPI	RL 45	22+68.97	48.43' RT	629.06	523+50.00	RL 105	BASELINE	628.20			
VPI	RL 46	22+93.97	48.43' RT	629.08	523+75.00	RL 106	BASELINE	628.22			
VPI	RL 47	23+18.98	48.43' RT	629.07	524+00.00	RL 107	BASELINE	628.25			
VPI	RL 48	23+43.98	48.43' RT	629.05	524+25.00	RL 108	BASELINE	628.27			
VPI	RL 49	23+68.99	48.43' RT	629.01	524+50.00	RL 109	BASELINE	628.30			
VPI	RL 50	23+93.99	48.43' RT	628.97	524+75.00	RL 110	BASELINE	628.32			
VPI	RL 51	24+19.00	48.43' RT	628.89	525+00.00	RL 111	BASELINE	628.35			
VPI	RL 52	24+44.00	48.43' RT	628.81	525+25.00	RL 112	BASELINE	628.37			
VPI	RL 53	24+69.01	48.43' RT	628.73	525+50.00	RL 113	BASELINE	628.40			
VPI	RL 54	24+94.01	48.43' RT	628.67	525+75.00	RL 114	BASELINE	628.43			
VPI	RL 55	25+19.02	48.44' RT	628.58	526+00.00	RL 115	BASELINE	628.45			
VPI	RL 56	25+36.97	48.44' RT	628.52	526+17.95	RL 116	BASELINE	628.47			
VPI	RL 57	25+44.02	48.44' RT	628.49	526+25.00	RL 117	BASELINE	628.43			
VPI	RL 58	25+69.03	48.44' RT	628.42	526+50.00	RL 118	BASELINE	628.28			
VPI	RL 59	25+94.03	48.44' RT	628.36	526+75.00	RL 119	BASELINE	628.12			
VPI	RL 60	26+16.02	48.44' RT	628.01	526+96.96	RL 120	BASELINE	627.99			

NOTE: CONTRACTOR TO VERIFY EXISTING EDGE OF PAVEMENT ELEVATION PRIOR TO CONSTRUCTION OF PROPOSED PAVEMENT



REVISIONS	
NAME	DATE

ILLINOIS DEPARTMENT OF TRANSPORTATION

RAMP L GORE ELEVATION DETAIL

SCALE: VERT. 1"=20'
HORIZ. 1"=20'

DATE: _____

DRAWN BY JAP
CHECKED BY _____

HANSON
Hanson Professional Services Inc.
1525 South Sixth Street
Springfield, Illinois 62703-2886
Offices Nationwide

MODEL NAME = Ramp L Sh. 2
PLOT DATE = 12/23/2009
PLOT SCALE = 1/8"=1'-0"
USER NAME = JohnM09/14

LAYOUT	JAP	09/12/05
DRAWN	JAP	09/12/05
REVIEWED	MTM	10/1/07