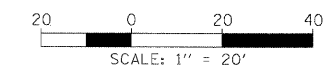
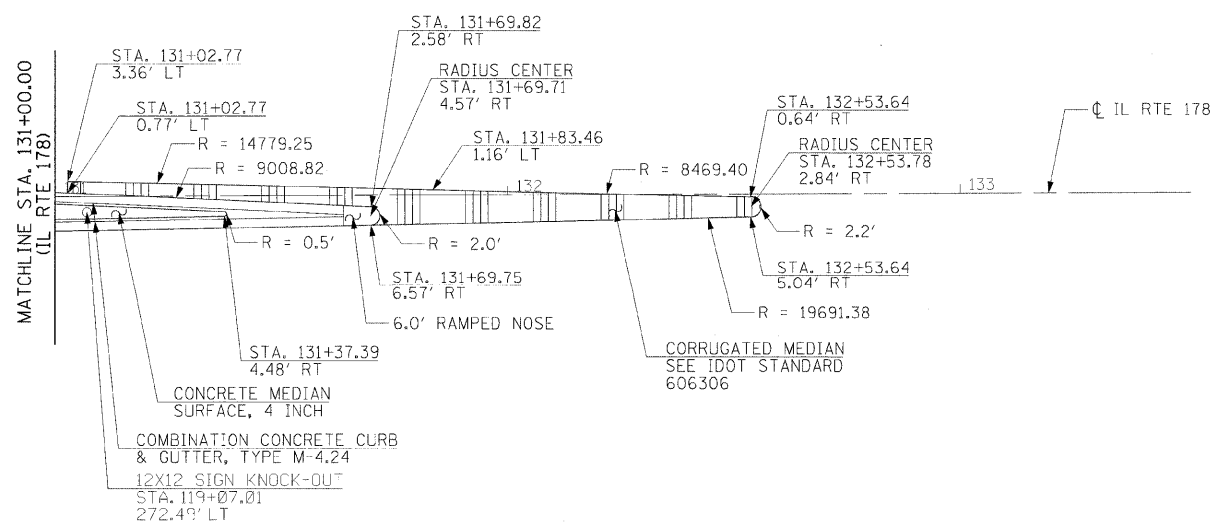
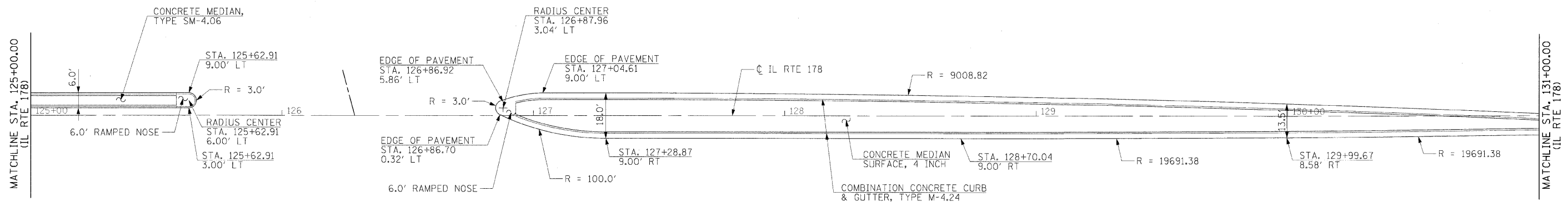
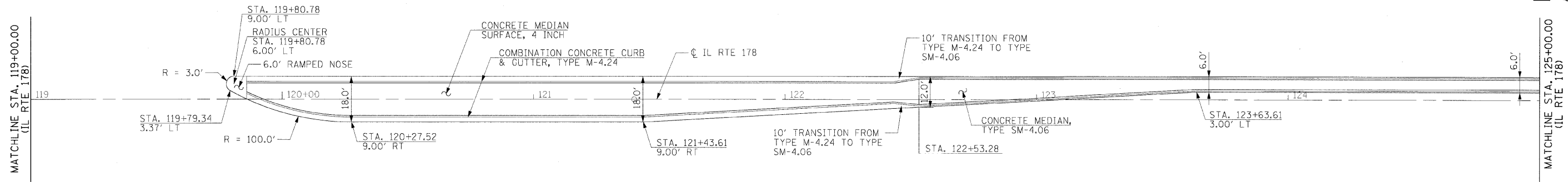
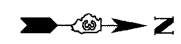


F.A.I. RTE.	SECTION	COUNTY	TOTAL SHEETS	SHEET NO.
80	150-31BK	LASALLE	492	300
STA.		TO STA.		
FED. ROAD DIST. NO.		ILLINOIS FED. AID PROJECT		



REVISIONS	
NAME	DATE

ILLINOIS DEPARTMENT OF TRANSPORTATION

IL RTE 178 PROPOSED
MEDIAN DETAIL

SCALE: VERT. N/A
HORIZ. 1" = 20'

DATE: _____

DRAWN BY MEW
CHECKED BY _____

© Copyright Hanson Professional Services Inc. 2009

HANSON

Hanson Professional Services Inc.
1525 South Sixth Street
Springfield, Illinois 62703-2886
Offices Nationwide

MODEL NAME = M06a01 Sht 2
PLOT DATE = 12/23/2009
PLOT SCALE = 30.0000
USER NAME = John-00344

LAYOUT	MEW	01/05/06
DRAWN	MEW	01/05/06
REVIEWED	MTM	10/17/07