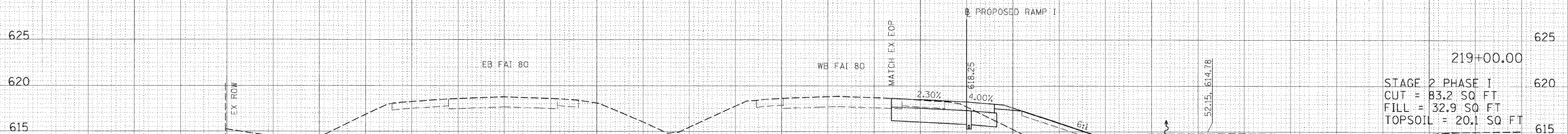
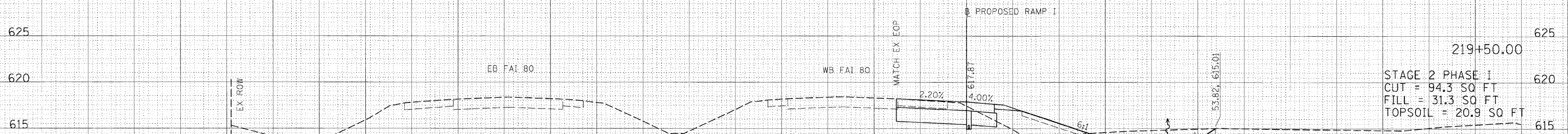
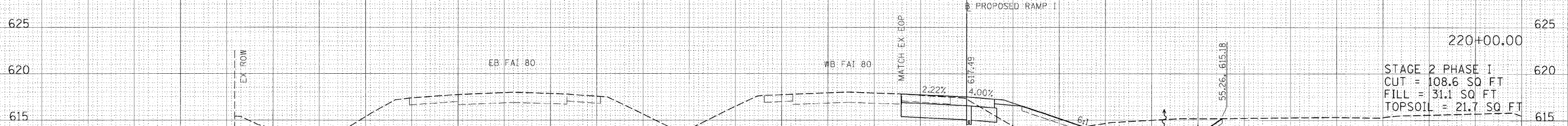


F.A. RTE.	SECTION	COUNTY	TOTAL SHEETS	SHEET NO.
			492	393
STA. 219+00.00 TO STA. 220+00.00				
FED. ROAD DIST. NO.		ILLINOIS	FED. AID PROJECT	

200 190 180 170 160 150 140 130 120 110 100 90 80 70 60 50 40 30 20 10 0 10 20 30 40 50 60 70 80 90 100 110 120



200 190 180 170 160 150 140 130 120 110 100 90 80 70 60 50 40 30 20 10 0 10 20 30 40 50 60 70 80 90 100 110 120

FINAL SURVEY SURVEYED BY DATE
 NOTE BOOK NO. TEMPLATE AREAS CHECKED

ORIGINAL SURVEY SURVEYED BY DATE
 NOTE BOOK NO. TEMPLATE AREAS CHECKED

PLOT DATE = 12/23/2009
 FILE NAME = I:\95105\2552015\CADD\Road\Shelby\2552015\2552015.dwg
 PLOT SCALE = 1/8"=1'-0"
 USER NAME = jshindler