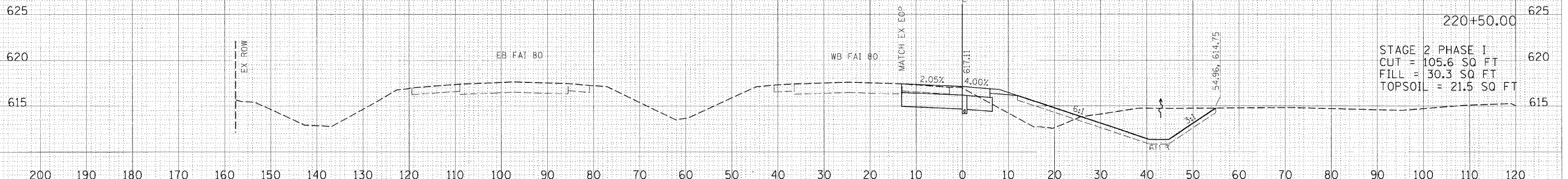
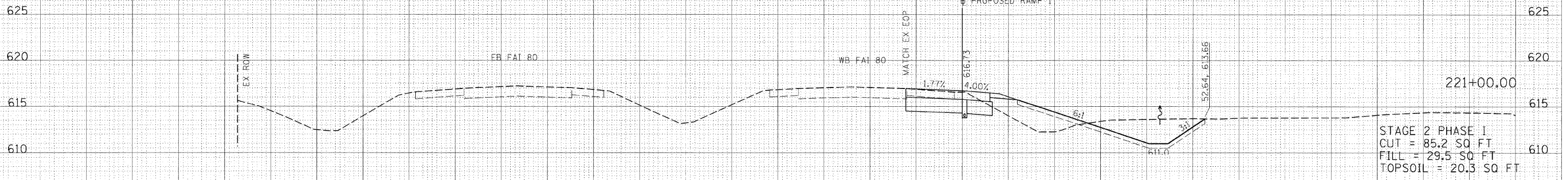
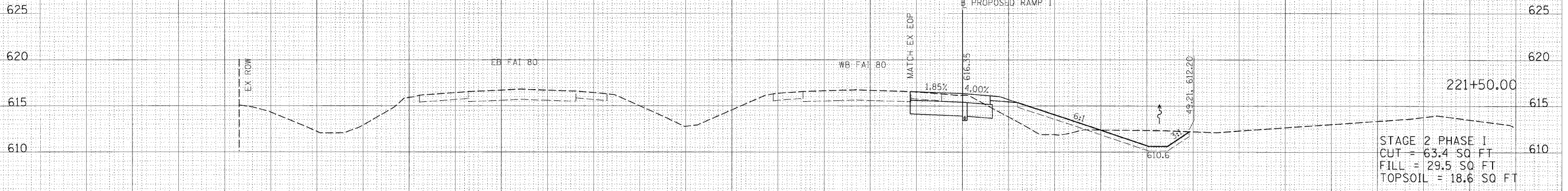


F.A. RTE.	SECTION	COUNTY	TOTAL SHEETS	SHEET NO.
			492	394
STA. 220+50.00		TO STA. 221+50.00		
FED. ROAD DIST. NO.		ILLINOIS FED. AID PROJECT		

200 190 180 170 160 150 140 130 120 110 100 90 80 70 60 50 40 30 20 10 0 10 20 30 40 50 60 70 80 90 100 110 120



200 190 180 170 160 150 140 130 120 110 100 90 80 70 60 50 40 30 20 10 0 10 20 30 40 50 60 70 80 90 100 110 120

DATE
 BY
 SURVEYED
 FINAL SURVEY
 NOTE BOOK
 NO.

DATE
 BY
 SURVEYED
 ORIGINAL SURVEY
 NOTE BOOK
 NO.

PLOT DATE = 12/23/2009
 FILE NAME = I:\05\0512015\CADD\Road\Sheet\220+50\220+50.dwg
 PLOT SCALE = 1/8" = 1'-0"
 USER NAME = John020414