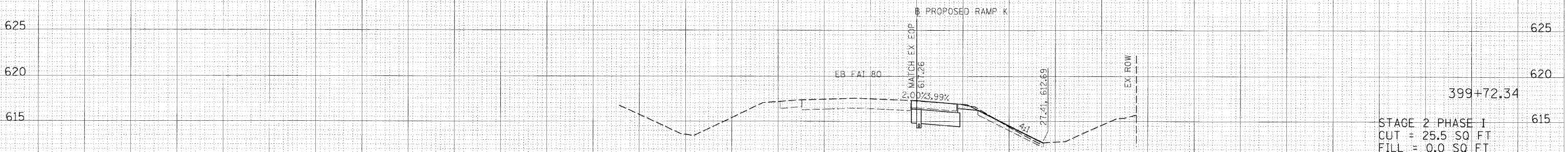
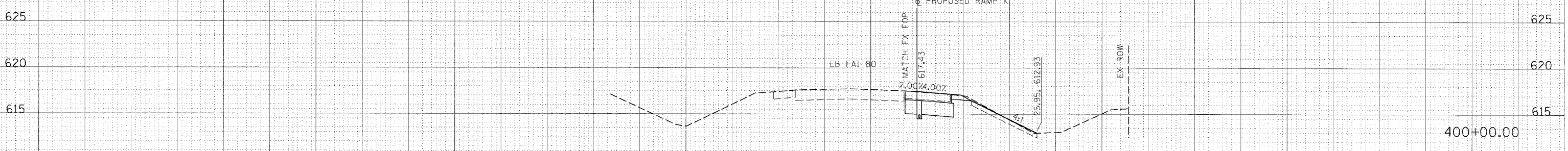
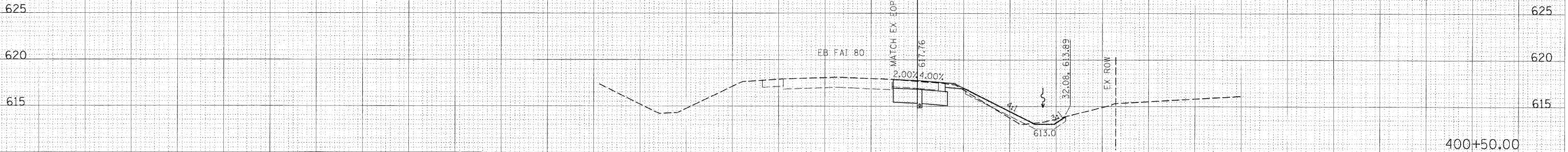


F.A. RTE.	SECTION	COUNTY	TOTAL SHEETS	SHEET NO.
			492	417
STA. 399+72.34		TO STA. 400+50.00		
FED. ROAD DIST. NO.		ILLINOIS FED. AID PROJECT		

190 180 170 160 150 140 130 120 110 100 90 80 70 60 50 40 30 20 10 0 10 20 30 40 50 60 70 80 90 100 110 120 130



190 180 170 160 150 140 130 120 110 100 90 80 70 60 50 40 30 20 10 0 10 20 30 40 50 60 70 80 90 100 110 120 130

FINAL SURVEY	DATE
NOTE BOOK	BY
AREAS CHECKED	

ORIGINAL SURVEY	DATE
NOTE BOOK	BY
AREAS CHECKED	

PLOT DATE = 12/23/2009  
 FILE NAME = I:\05\05\0522015\CADD\Road\Sheet\ProposedRampK.dwg  
 PLOT SCALE = 1/8" = 1'-0"  
 USER NAME = John@0914