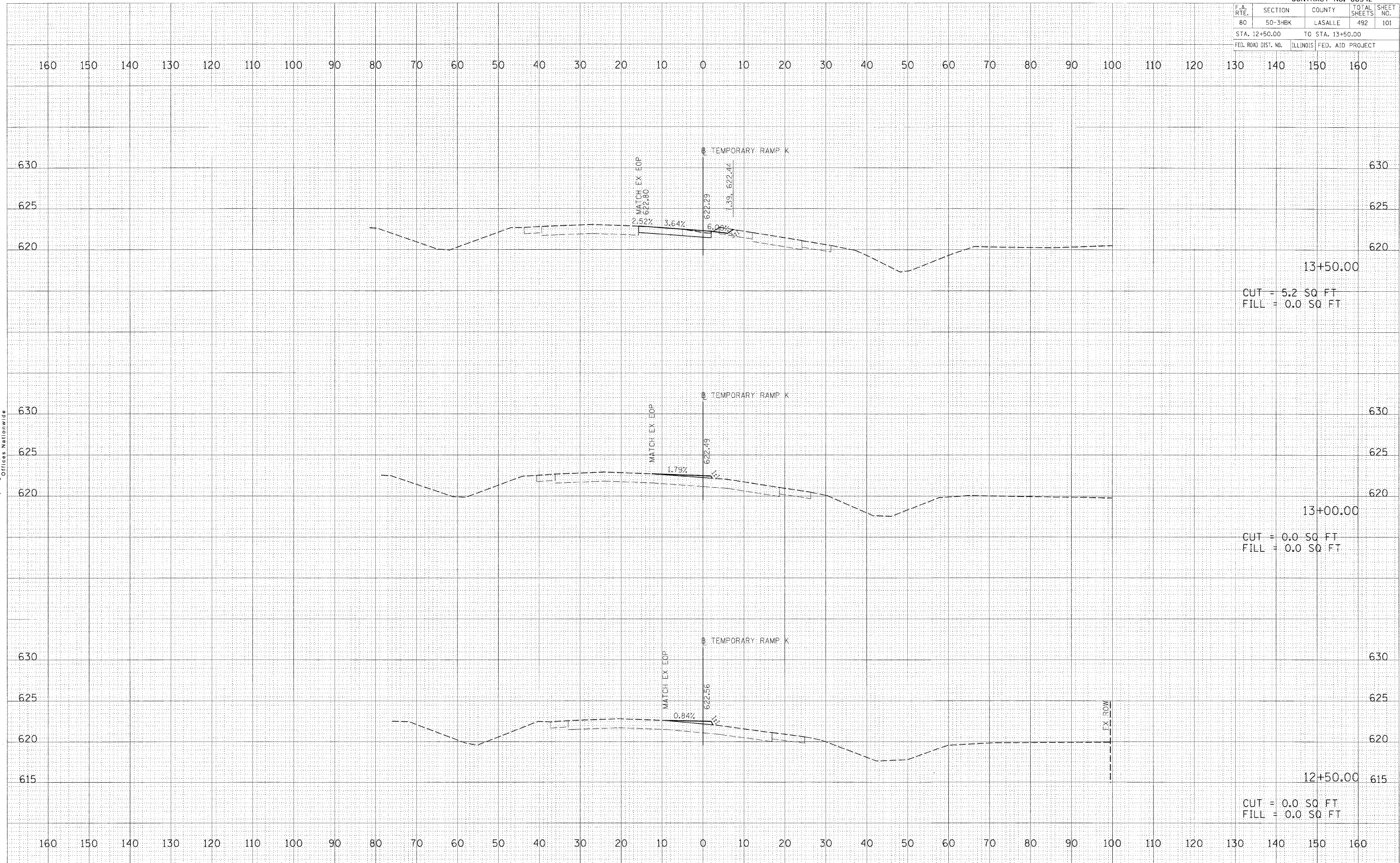


| F.A. RTE. | SECTION | COUNTY | TOTAL SHEETS | SHEET NO. |
|--------------------------------|----------|------------------|--------------|-----------|
| 80 | 50-3HBK | LASALLE | 492 | 101 |
| STA. 12+50.00 TO STA. 13+50.00 | | | | |
| FED. ROAD DIST. NO. | ILLINOIS | FED. AID PROJECT | | |



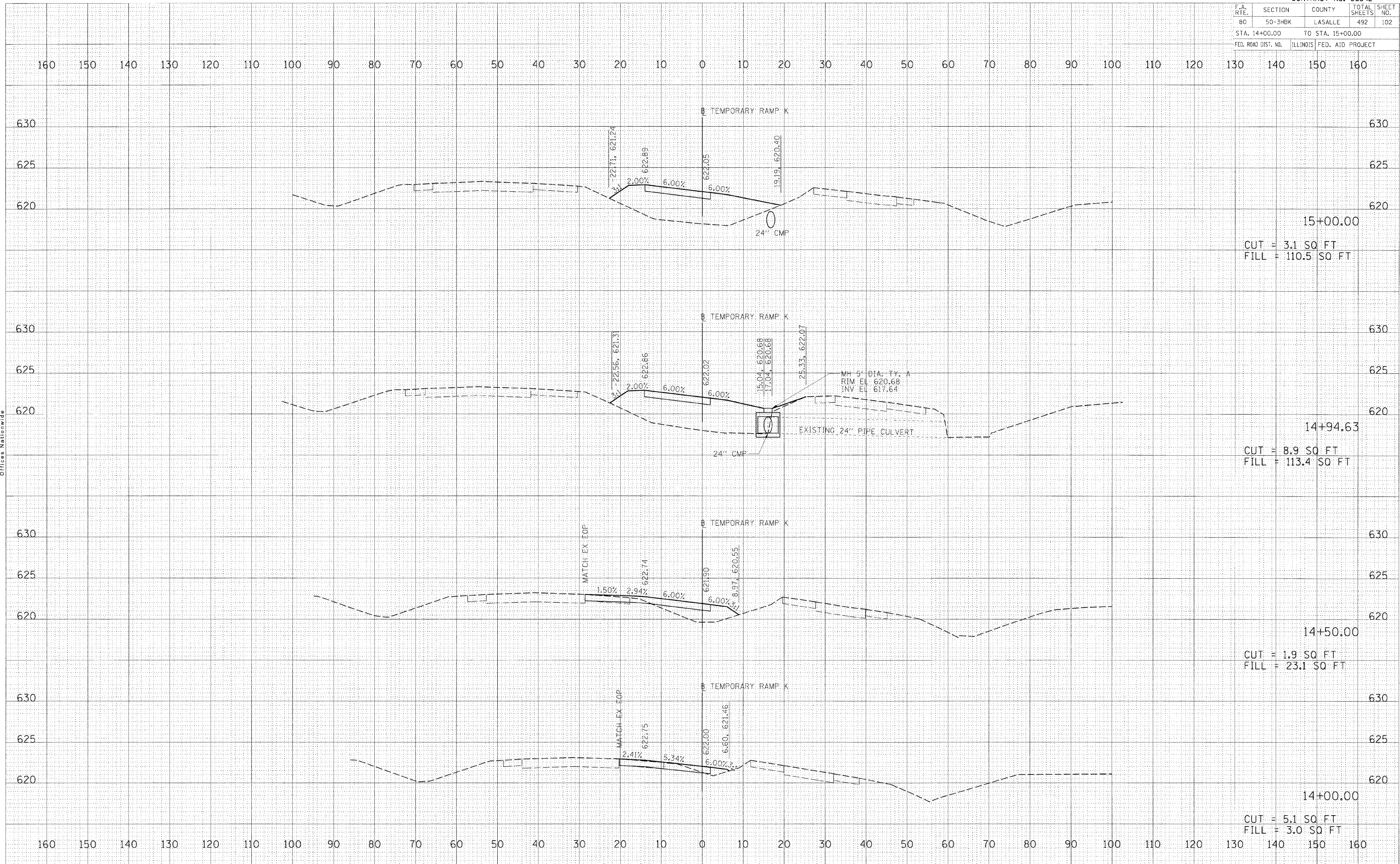
| | |
|---------------|------|
| DATE | BY |
| | |
| SURVEYED | DATE |
| NOTE BOOK | NO. |
| AREAS CHECKED | |

© Copyright Hanson Professional Services Inc. 2009
HANSON
 Hanson Professional Services Inc.
 1525 South Sixth Street
 Springfield, Illinois 62703-2886
 Offices Nationwide

| | |
|---------------|------|
| DATE | BY |
| | |
| SURVEYED | DATE |
| NOTE BOOK | NO. |
| AREAS CHECKED | |

PLOT DATE = 12/23/2009
 FILE NAME = I:\Jobs\0562815\CADD\Road\Sheet\TEMPORARY RAMP K.dwg
 PLOT SCALE = 1/8" = 1' 1/4"
 USER NAME = johna0914

| F.A. RTE. | SECTION | COUNTY | TOTAL SHEETS | SHEET NO. |
|---------------------|---------|---------------------------|--------------|-----------|
| 80 | 50-3BK | LASALLE | 492 | 102 |
| STA. 14+00.00 | | TO STA. 15+00.00 | | |
| FED. ROAD DIST. NO. | | ILLINOIS FED. AID PROJECT | | |



| DATE | BY |
|------|----|
| | |
| | |
| | |
| | |
| | |

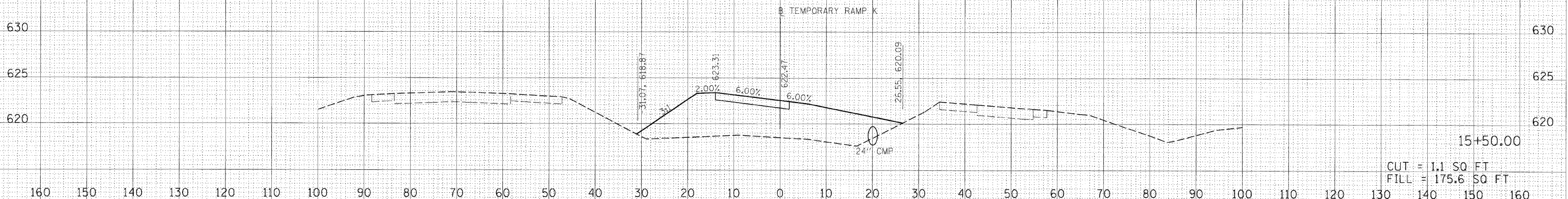
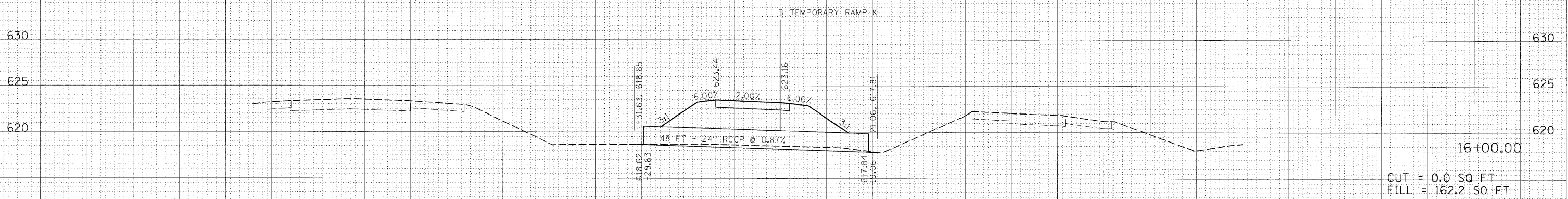
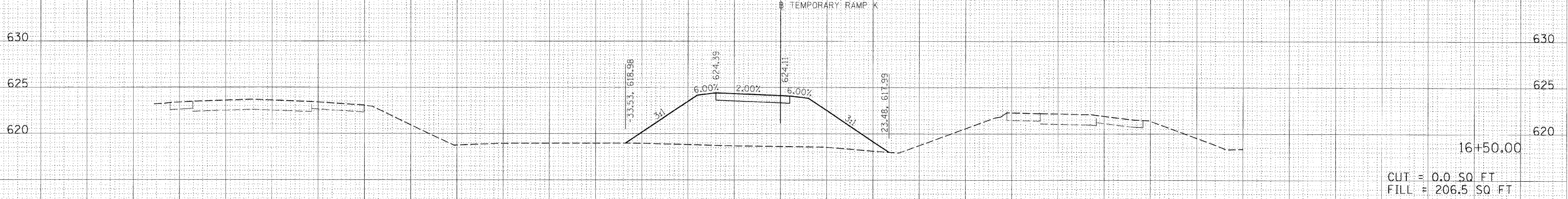
HANSON
 Hanson Professional Services Inc.
 1525 South Sixth Street
 Springfield, Illinois 62703-2886
 Offices Nationwide

| DATE | BY |
|------|----|
| | |
| | |
| | |
| | |
| | |

PLOT DATE = 12/23/2009
 FILE NAME = E:\05_05a\052615\CADD\Road\Sheet\TEMPORARY RAMP K.dwg
 PLOT SCALE = 1/8" = 1'-0"
 USER NAME = John@0914

| F.A. RTE. | SECTION | COUNTY | TOTAL SHEETS | SHEET NO. |
|--------------------------------|---------|---------|--------------|------------------|
| 80 | 50-3HBK | LASALLE | 492 | 103 |
| STA. 15+50.00 TO STA. 16+50.00 | | | | |
| FED. ROAD DIST. NO. | | | ILLINOIS | FED. AID PROJECT |

160 150 140 130 120 110 100 90 80 70 60 50 40 30 20 10 0 10 20 30 40 50 60 70 80 90 100 110 120 130 140 150 160



TEMPORARY RAMP K STATION 15+50.00 TO STATION 16+50.00

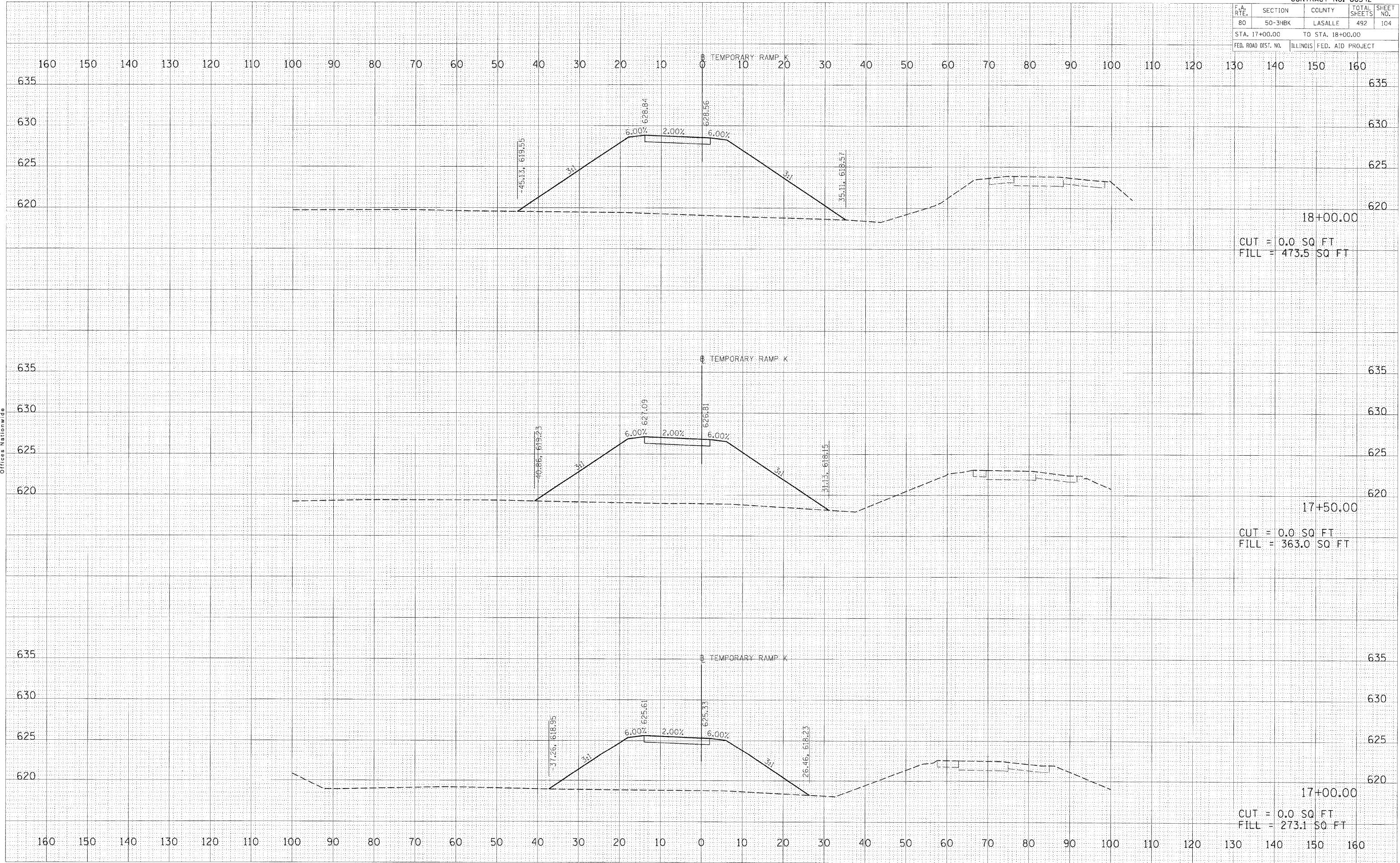
| FINAL SURVEY | BY | DATE |
|---------------|----|------|
| SURVEYED | | |
| NOTE BOOK | | |
| AREAS CHECKED | | |

HANSON
Hanson Professional Services Inc.
1525 South Sixth Street
Springfield, Illinois 62703-2886
Offices Nationwide

| ORIGINAL SURVEY | BY | DATE |
|-----------------|----|------|
| SURVEYED | | |
| NOTE BOOK | | |
| AREAS CHECKED | | |

PLOT DATE = 12/23/2009
FILE NAME = I:\251\Jobs\66542\15+50\Road\Station\15+50\Profile.dwg
PLOT SCALE = 1/8" = 1'-0"
USER NAME = jjohnson

| F.A. RTE. | SECTION | COUNTY | TOTAL SHEETS | SHEET NO. |
|--------------------------------|---------|---------------------------|--------------|-----------|
| 80 | 50-3HBK | LASALLE | 492 | 104 |
| STA. 17+00.00 TO STA. 18+00.00 | | | | |
| FED. ROAD DIST. NO. | | ILLINOIS FED. AID PROJECT | | |



FINAL SURVEY

| | |
|--------|--|
| DATE | |
| BY | |
| NO. 1 | |
| NO. 2 | |
| NO. 3 | |
| NO. 4 | |
| NO. 5 | |
| NO. 6 | |
| NO. 7 | |
| NO. 8 | |
| NO. 9 | |
| NO. 10 | |

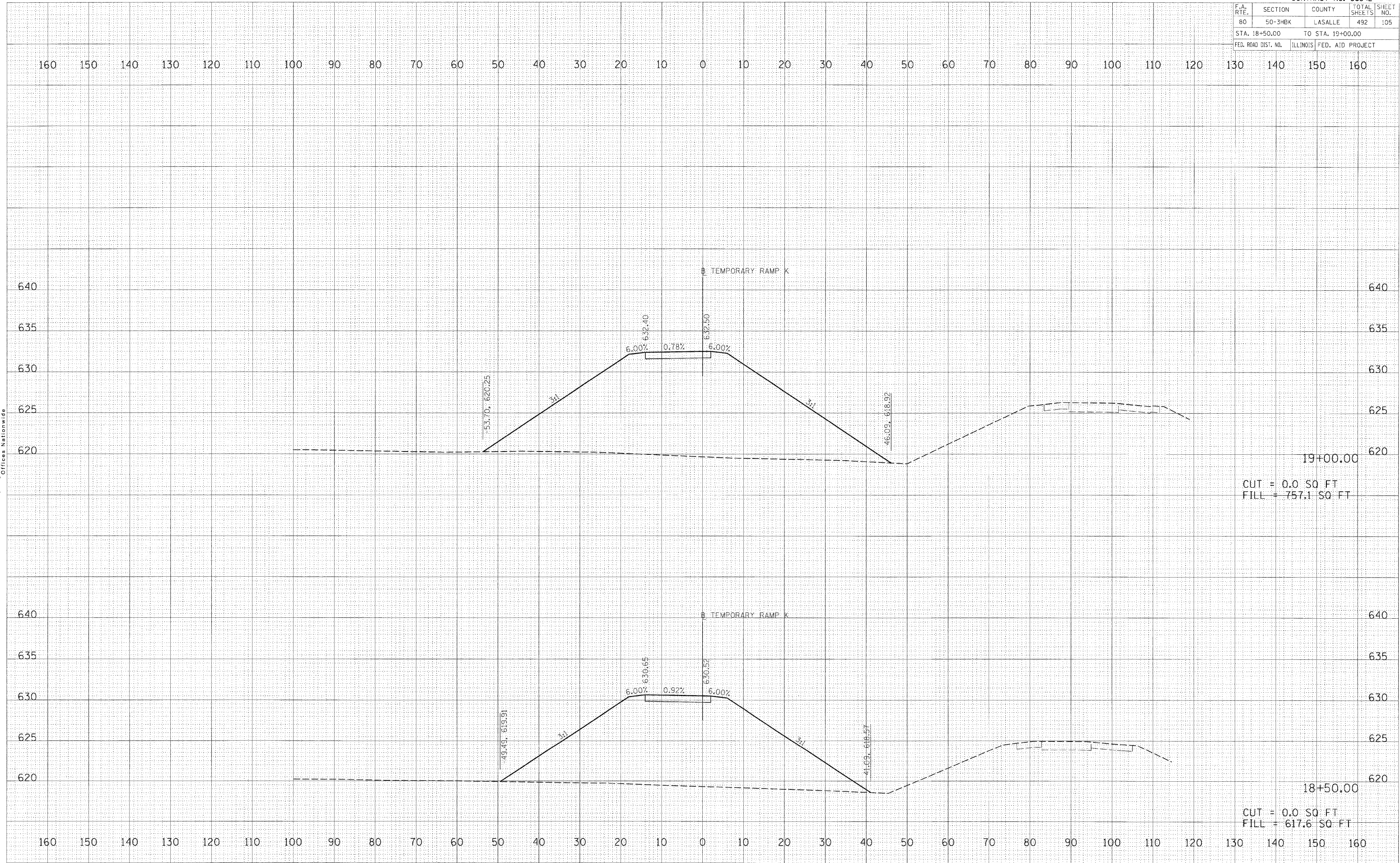
HANSON
 Hanson Professional Services Inc.
 1525 South Sixth Street
 Springfield, Illinois 62703-2888
 Offices Nationwide

ORIGINAL SURVEY

| | |
|--------|--|
| DATE | |
| BY | |
| NO. 1 | |
| NO. 2 | |
| NO. 3 | |
| NO. 4 | |
| NO. 5 | |
| NO. 6 | |
| NO. 7 | |
| NO. 8 | |
| NO. 9 | |
| NO. 10 | |

PLOT DATE = 12/23/2009
 FILE NAME = I:\MSJobs\2552015\CADD\Road\Shane\RAINF\RAINF\RAINF.dwg
 USER NAME = jshane0914

| F.A. RTE. | SECTION | COUNTY | TOTAL SHEETS | SHEET NO. |
|--------------------------------|----------|------------------|--------------|-----------|
| 80 | 50-3HBK | LASALLE | 492 | 105 |
| STA. 18+50.00 TO STA. 19+00.00 | | | | |
| FED. ROAD DIST. NO. | ILLINOIS | FED. AID PROJECT | | |



TEMPORARY RAMP K STATION 18+50.00 TO STATION 19+00.00

FINAL SURVEY

| | |
|------|----|
| DATE | BY |
| | |

NO. OF AREAS CHECKED

ORIGINAL SURVEY

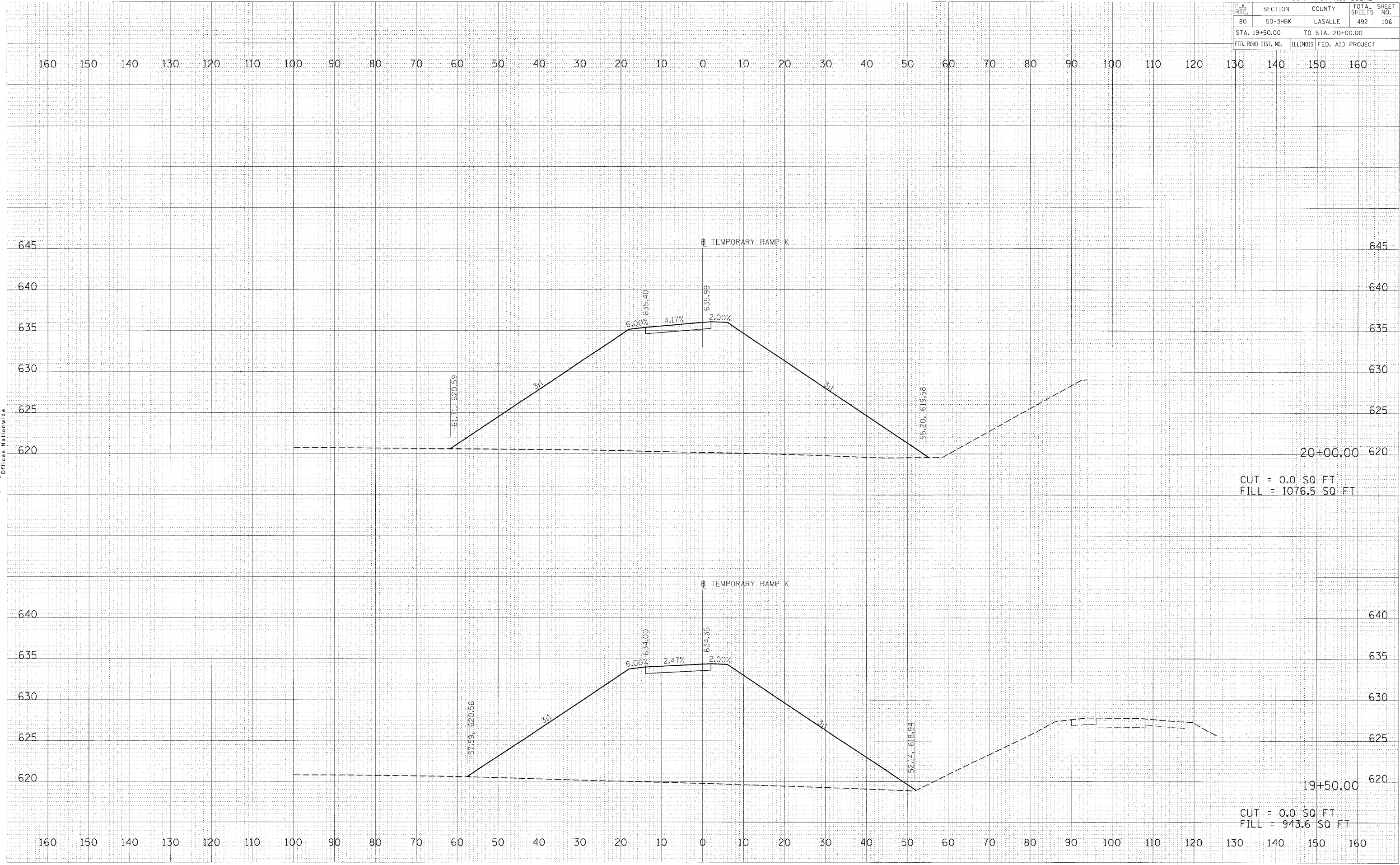
| | |
|------|----|
| DATE | BY |
| | |

NO. OF AREAS CHECKED

PLOT DATE : 12/23/2009
 FILE NAME : I:\Jobs\6552815\ACAD\Road\Sheet\TEMPORARY RAMP K.dwg
 PLOT SCALE : 1/8"=1'-0"
 USER NAME : jhms0614

© Copyright Hanson Professional Services Inc. 2009
HANSON
 Hanson Professional Services Inc.
 1525 South Sixth Street
 Springfield, Illinois 62703-2886
 Offices Nationwide

| F.A. RTE. | SECTION | COUNTY | TOTAL SHEETS | SHEET NO. |
|---------------------|---------|---------------------------|--------------|-----------|
| 80 | 50-3H6K | LASALLE | 492 | 106 |
| STA. 19+50.00 | | TO STA. 20+00.00 | | |
| FED. ROAD DIST. NO. | | ILLINOIS FED. AID PROJECT | | |



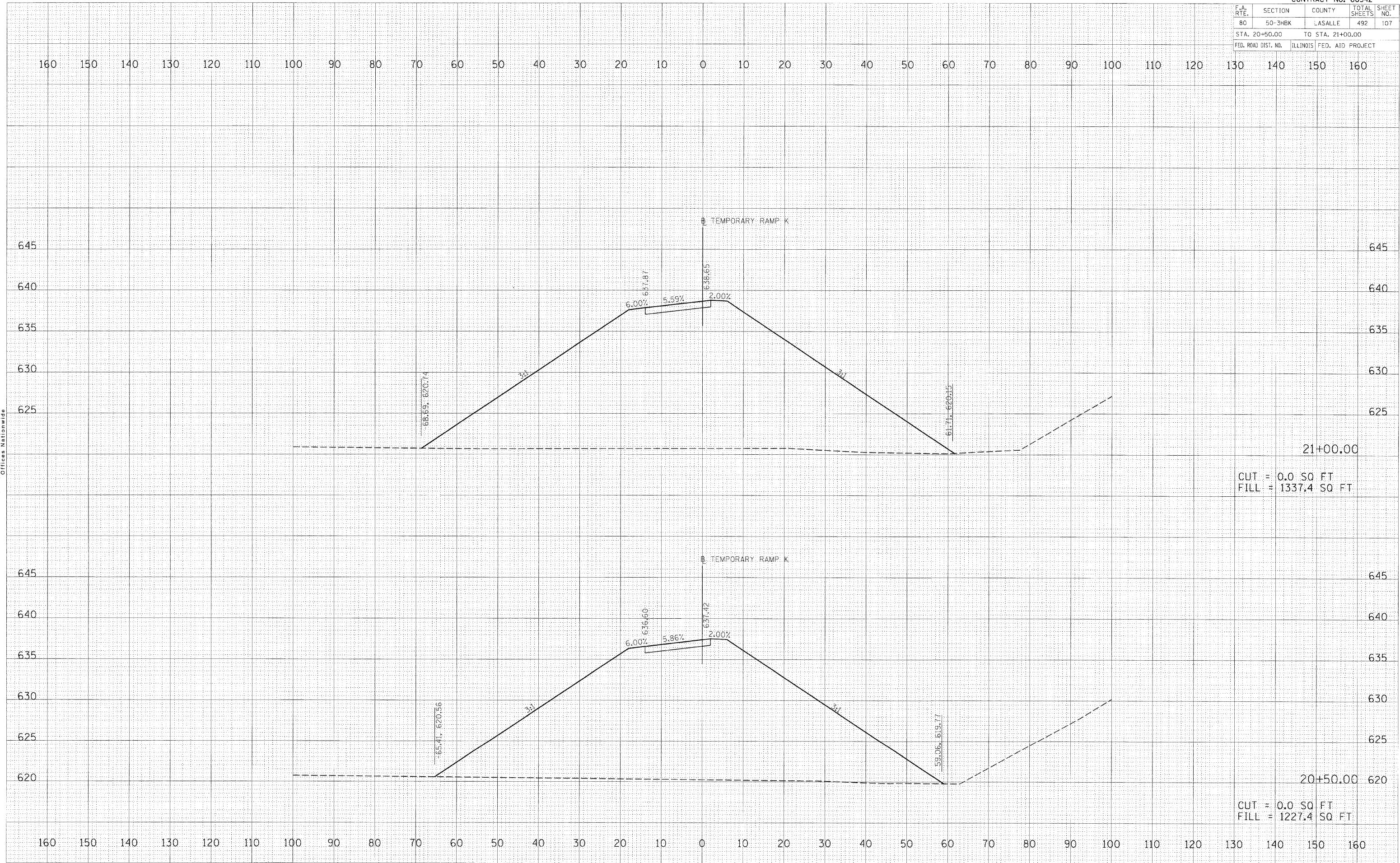
| NO. | DATE | BY | REVISION |
|-----|------|----|---------------|
| 1 | | | FINAL SURVEY |
| 2 | | | NOTED BOOK |
| 3 | | | TEMPLATE |
| 4 | | | AREAS CHECKED |

© Copyright Hanson Professional Services Inc. 2009
HANSON
 Hanson Professional Services Inc.
 1525 South Sixth Street
 Springfield, Illinois 62703-2888
 Offices Nationwide

| NO. | DATE | BY | REVISION |
|-----|------|----|-----------------|
| 1 | | | ORIGINAL SURVEY |
| 2 | | | AREAS CHECKED |

PLOT DATE = 12/23/2009
 FILE NAME = I:\05\jobs\0522015\CADD\Road\Shawnee\TEMPORARY RAMP K.dwg
 PLOT SCALE = 1/8" = 1'-0"
 USER NAME = John@0914

| F.A. RTE. | SECTION | COUNTY | TOTAL SHEETS | SHEET NO. |
|--------------------------------|----------|------------------|--------------|-----------|
| 80 | 50-3HBK | LASALLE | 492 | 107 |
| STA. 20+50.00 TO STA. 21+00.00 | | | | |
| FED. ROAD DIST. NO. | ILLINOIS | FED. AID PROJECT | | |



CUT = 0.0 SQ FT
FILL = 1337.4 SQ FT

CUT = 0.0 SQ FT
FILL = 1227.4 SQ FT

FINAL SURVEY

| | |
|--------------|--|
| DATE | |
| BY | |
| AREA CHECKED | |
| AREAS | |
| TEMPERATURE | |
| PLATE | |
| NOTED | |
| BOOK | |
| NO. | |

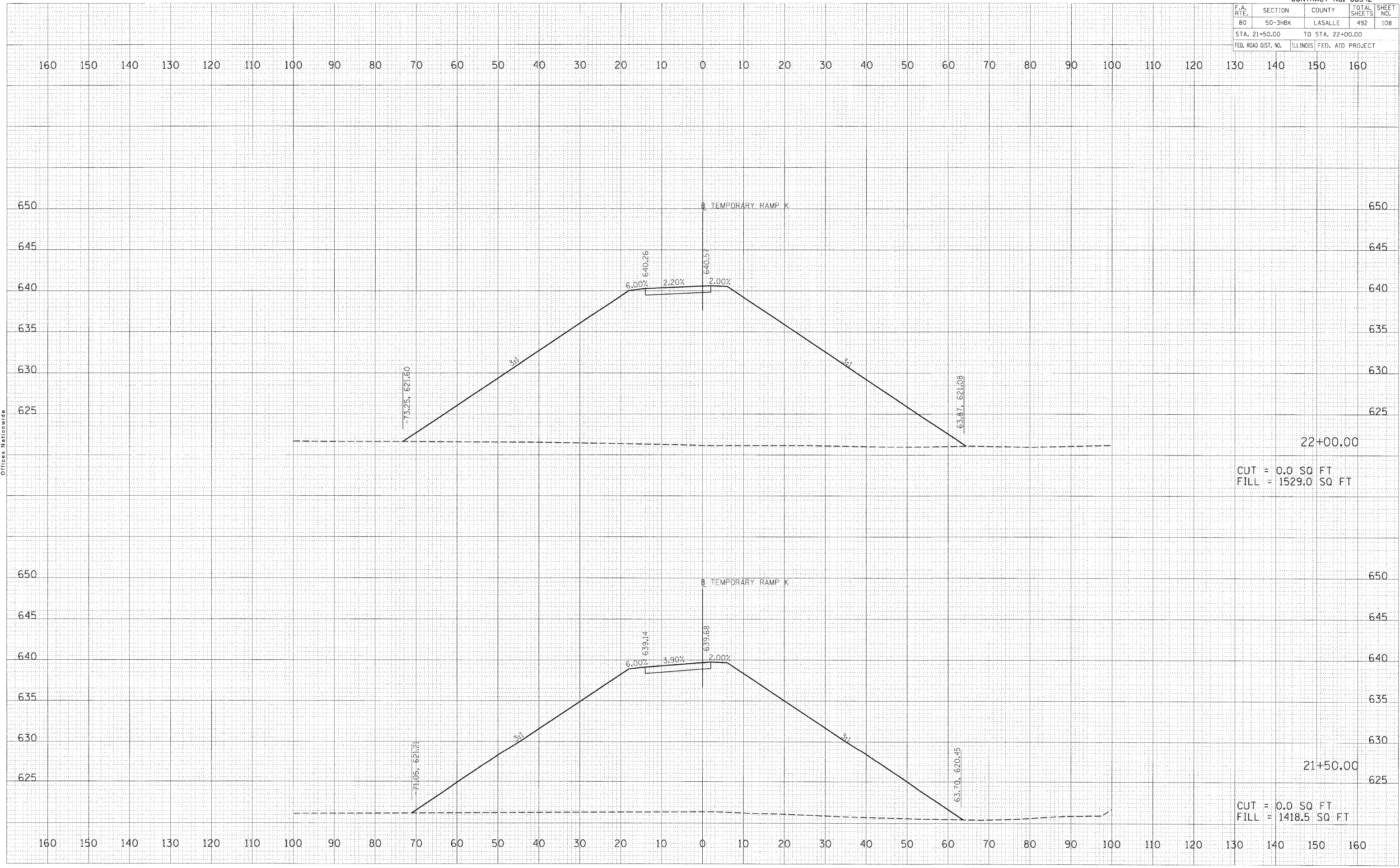
HANSON
 Hanson Professional Services Inc.
 1525 South Sixth Street
 Springfield, Illinois 62703-2886
 Offices Nationwide

ORIGINAL SURVEY

| | |
|--------------|--|
| DATE | |
| BY | |
| AREA CHECKED | |
| AREAS | |
| TEMPERATURE | |
| PLATE | |
| NOTED | |
| BOOK | |
| NO. | |

PLOT DATE = 12/23/2009
 FILE NAME = I:\05\05\05\05\05\CAD\Road\Shore\Temp\TempRampK.dwg
 PLOT SCALE = 1/8" = 1'-0"
 USER NAME = JONAS06/44

| F.A. RTE. | SECTION | COUNTY | TOTAL SHEETS | SHEET NO. |
|--------------------------------|---------|---------------------------|--------------|-----------|
| 80 | 50-3BK | LASALLE | 492 | 108 |
| STA. 21+50.00 TO STA. 22+00.00 | | | | |
| FED. ROAD DIST. NO. | | ILLINOIS FED. AID PROJECT | | |



| | | |
|------|----|------|
| DATE | BY | DATE |
| | | |
| DATE | BY | DATE |
| | | |
| DATE | BY | DATE |
| | | |

HANSON
 Hanson Professional Services Inc.
 1525 South Sixth Street
 Springfield, Illinois 62703-2886
 Offices Nationwide

| | | |
|------|----|------|
| DATE | BY | DATE |
| | | |
| DATE | BY | DATE |
| | | |
| DATE | BY | DATE |
| | | |

PLOT DATE = 12/23/2009
 FILE NAME = I:\AS\Jobs\2552815\CADD\Road\Sheet\TEMPORARY RAMP K.dwg
 PLOT SCALE = 1/8" = 1'-0"
 USER NAME = jjohns0414

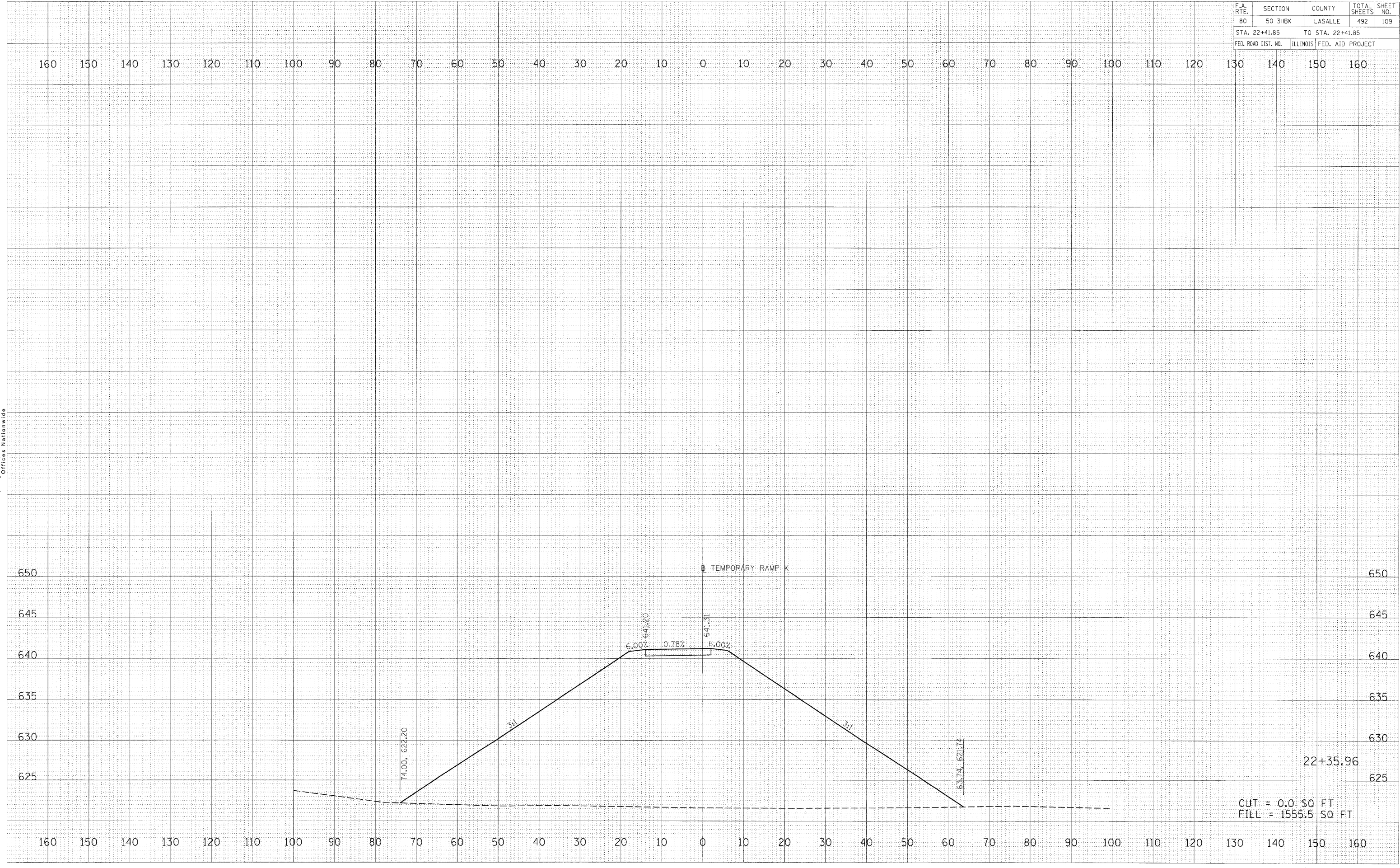
| F.A. RTE. | SECTION | COUNTY | TOTAL SHEETS | SHEET NO. |
|---------------------|---------|---------------------------|--------------|-----------|
| 80 | 50-3HBK | LASALLE | 492 | 109 |
| STA. 22+41.85 | | TO STA. 22+41.85 | | |
| FED. ROAD DIST. NO. | | ILLINOIS FED. AID PROJECT | | |

| | | |
|---------------|----|------|
| FINAL SURVEY | BY | DATE |
| NOTE BOOK | | |
| AREAS CHECKED | | |
| NO. | | |

| | | |
|-----------------|----|------|
| ORIGINAL SURVEY | BY | DATE |
| AREAS CHECKED | | |
| NO. | | |

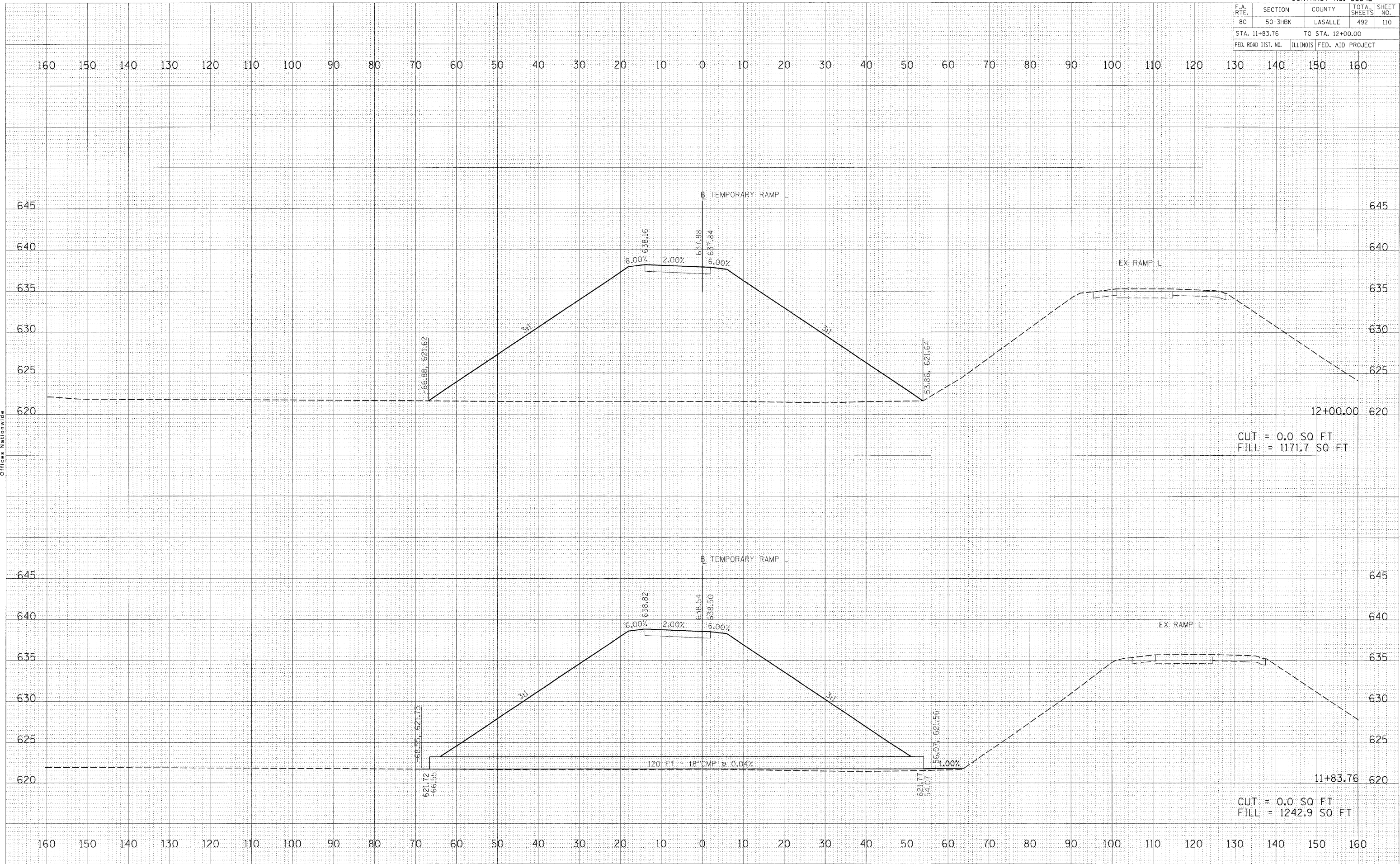
PLOT DATE = 12/23/2009
 FILE NAME = I:\05_0552219\CADD\Road\Road\Station\22+35.96\22+35.96.dwg
 PLOT SCALE = 1/8" = 100'-0"
 USER NAME = jomahgk44

© Copyright Hanson Professional Services Inc. 2008
HANSON
 Hanson Professional Services Inc.
 1525 South Sixth Street
 Springfield, Illinois 62703-2886
 Offices Nationwide



TEMPORARY RAMP K STATION 22+35.96 TO STATION 22+41.85

| F.A. RTE. | SECTION | COUNTY | TOTAL SHEETS | SHEET NO. |
|---------------------|---------|----------|------------------|-----------|
| 80 | 50-3HBK | LASALLE | 492 | 110 |
| TO STA. 12+00.00 | | | | |
| FED. ROAD DIST. NO. | | ILLINOIS | FED. AID PROJECT | |



CUT = 0.0 SQ FT
 FILL = 1171.7 SQ FT

CUT = 0.0 SQ FT
 FILL = 1242.9 SQ FT

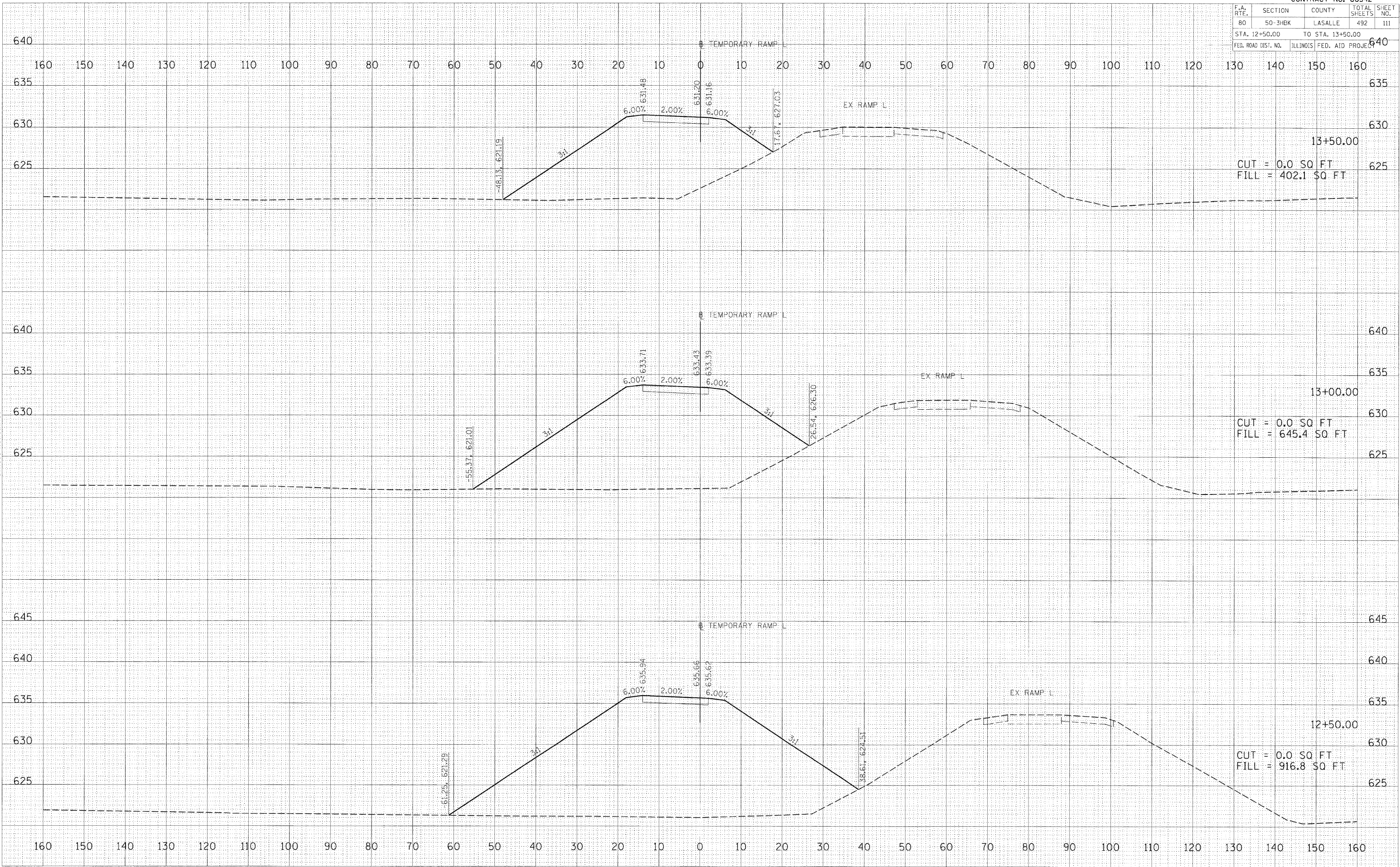
| BY | DATE |
|----|------|
| | |
| | |

HANSON
 Hanson Professional Services Inc.
 1525 South Sixth Street
 Springfield, Illinois 62703-2886
 Offices Nationwide

| BY | DATE |
|----|------|
| | |
| | |

PLOT DATE = 12/23/2009
 FILE NAME = I:\PE\Jobs\06262015\CADD\Road\Sheet\TEMPORARY RAMP L.dwg
 PLOT SCALE = 1/8" = 1'-0"
 USER NAME = John@09144

| F.A. RTE. | SECTION | COUNTY | TOTAL SHEETS | SHEET NO. |
|--------------------------------|---------|---------------------------|--------------|-----------|
| 80 | 50-3BK | LASALLE | 492 | 111 |
| STA. 12+50.00 TO STA. 13+50.00 | | | 640 | |
| FED. ROAD DIST. NO. | | ILLINOIS FED. AID PROJECT | | |



CUT = 0.0 SQ FT
FILL = 402.1 SQ FT

CUT = 0.0 SQ FT
FILL = 645.4 SQ FT

CUT = 0.0 SQ FT
FILL = 916.8 SQ FT

TEMPORARY RAMP L STATION 12+50.00 TO STATION 13+50.00

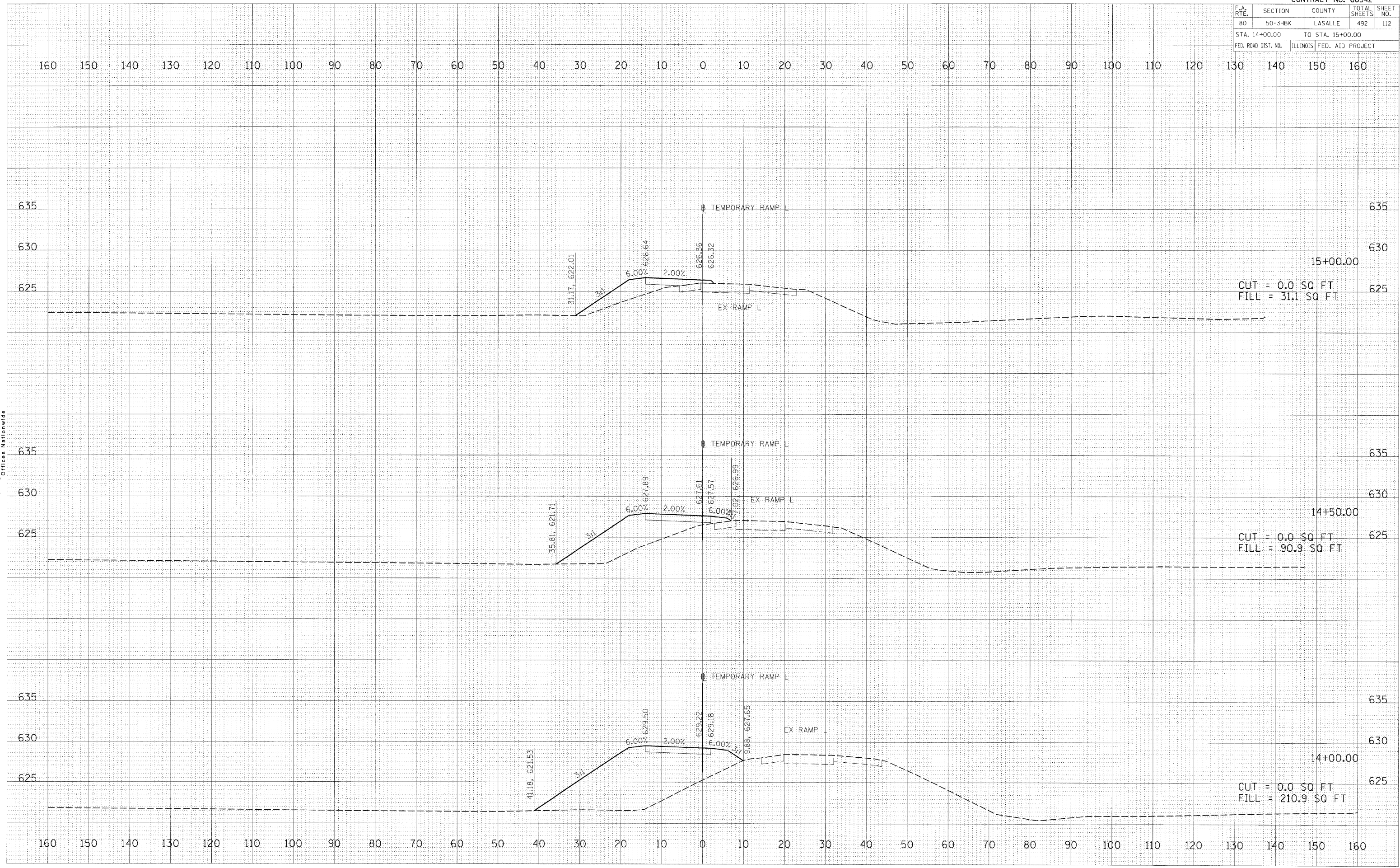
| | |
|------|----|
| DATE | BY |
| | |
| DATE | BY |
| | |
| DATE | BY |
| | |
| DATE | BY |
| | |

HANSON
 Hanson Professional Services Inc.
 1525 South Sixth Street
 Springfield, Illinois 62703-2886
 Offices Nationwide

| | |
|------|----|
| DATE | BY |
| | |
| DATE | BY |
| | |
| DATE | BY |
| | |
| DATE | BY |
| | |

PLOT DATE = 12/23/2009
 FILE NAME = I:\25 Jobs\66542\12+50.00\TEMPORARY RAMP L.dwg
 PLOT SCALE = 1/8" = 1'-0"
 USER NAME = JJOHNSON

| F.A. RTE. | SECTION | COUNTY | TOTAL SHEETS | SHEET NO. |
|---------------------|---------|---------------------------|--------------|-----------|
| 80 | 50-3HBK | LASALLE | 492 | 112 |
| STA. 14+00.00 | | TO STA. 15+00.00 | | |
| FED. ROAD DIST. NO. | | ILLINOIS FED. AID PROJECT | | |



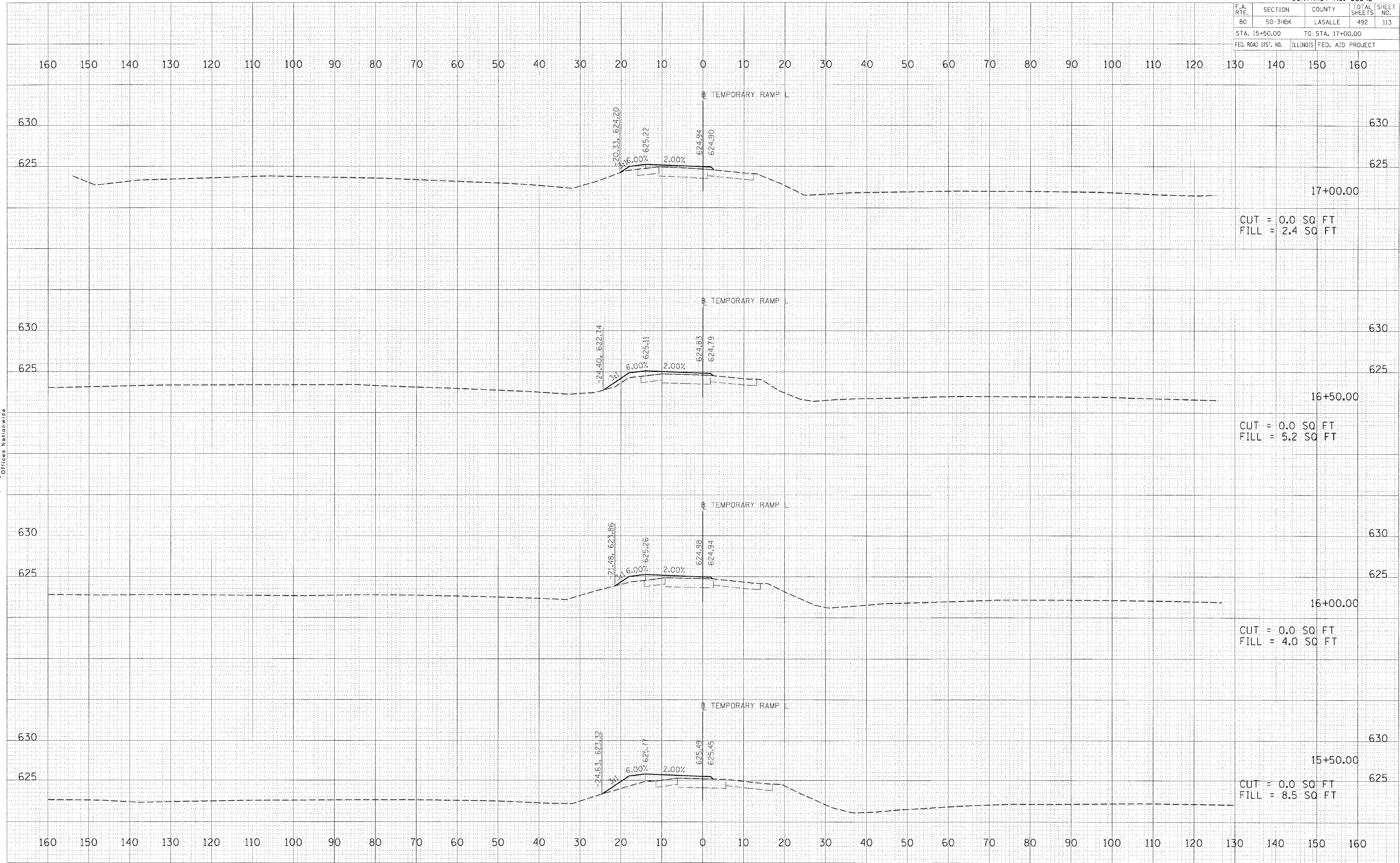
| | |
|------|---------------|
| DATE | BY |
| NO. | AREAS CHECKED |
| NO. | AREAS CHECKED |
| NO. | AREAS CHECKED |

© Copyright Hanson Professional Services Inc. 2009
HANSON
 Hanson Professional Services Inc.
 1525 South Sixth Street
 Springfield, Illinois 62703-2886
 Offices Nationwide

| | |
|------|---------------|
| DATE | BY |
| NO. | AREAS CHECKED |
| NO. | AREAS CHECKED |
| NO. | AREAS CHECKED |

PLOT DATE = 12/23/2009
 FILE NAME = I:\23\Jobs\66542\15\CADD\Road\Sheet\TEMPORARY RAMP L.dwg
 PLOT SCALE = 1/8" = 1'-0"
 USER NAME = jhanna0544

| F.A. RTE. | SECTION | COUNTY | TOTAL SHEETS | SHEET NO. |
|---------------------|---------|---------------------------|--------------|-----------|
| 80 | 50-3HBK | LASALLE | 492 | 113 |
| STA. 15+50.00 | | TO STA. 17+00.00 | | |
| FED. ROAD DIST. NO. | | ILLINOIS FED. AID PROJECT | | |



| | |
|------|----|
| DATE | BY |
| | |
| DATE | BY |
| | |
| DATE | BY |
| | |
| DATE | BY |
| | |
| DATE | BY |
| | |

HANSON
 Hanson Professional Services Inc.
 1925 South Sixth Street
 Springfield, Illinois 62703-2886
 Offices Nationwide

| | |
|------|----|
| DATE | BY |
| | |
| DATE | BY |
| | |
| DATE | BY |
| | |
| DATE | BY |
| | |
| DATE | BY |
| | |

PLOT DATE = 12/23/2009
 FILE NAME = I:\2010\66542\15 CAD\15+50.00.dwg
 PLOT SCALE = 1" = 10.0000' / 1"
 USER NAME = jwhndp144

| F.A. RTE. | SECTION | COUNTY | TOTAL SHEETS | SHEET NO. |
|--------------------------------|----------|------------------|--------------|-----------|
| 80 | 50-3HBK | LASALLE | 492 | 114 |
| STA. 17+50.00 TO STA. 18+00.00 | | | | |
| FED. ROAD DIST. NO. | ILLINOIS | FED. AID PROJECT | | |

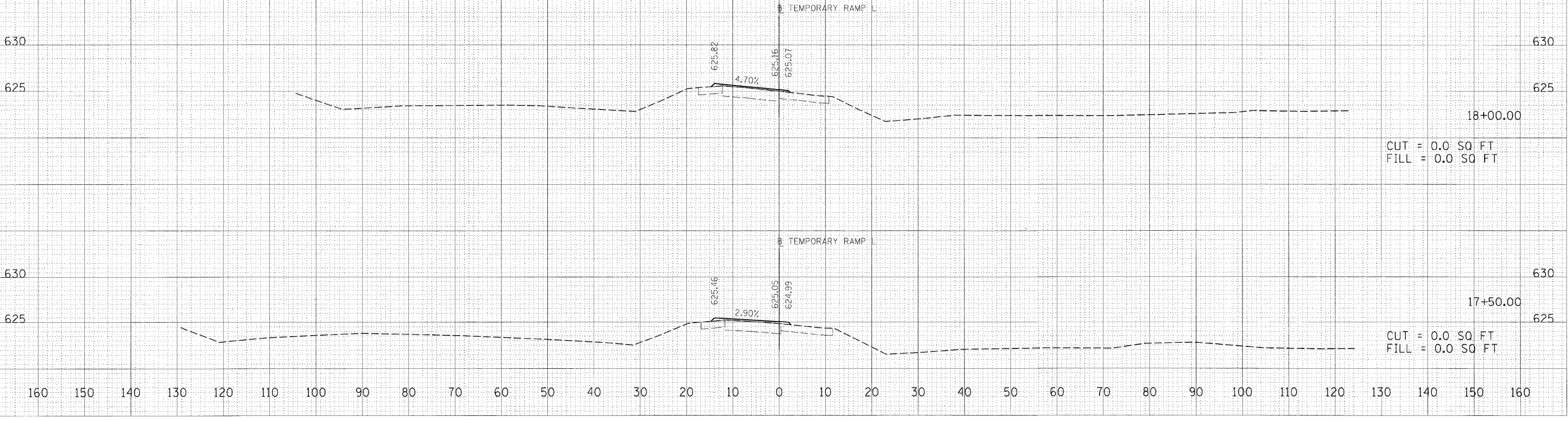
160 150 140 130 120 110 100 90 80 70 60 50 40 30 20 10 0 10 20 30 40 50 60 70 80 90 100 110 120 130 140 150 160

| | | |
|---------------|----|------|
| FINAL SURVEY | BY | DATE |
| SURVEYED | | |
| NOTE BOOK | | |
| AREAS | | |
| AREAS CHECKED | | |

© Copyright Hanson Professional Services, Inc. 2009
HANSON
 Hanson Professional Services Inc.
 1525 South Sixth Street
 Springfield, Illinois 62703-2886
 Offices Nationwide

| | | |
|-----------------|----|------|
| ORIGINAL SURVEY | BY | DATE |
| SURVEYED | | |
| NOTE BOOK | | |
| AREAS | | |
| AREAS CHECKED | | |

PLOT DATE : 12/23/2009
 FILE NAME : I:\NDS\051\2552815\CADD\RoadShop\17500-18000\17500-18000.dwg
 PLOT SCALE : 1/4" = 1'-0"
 USER NAME : jhans00144



TEMPORARY RAMP L STATION 17+50.00 TO STATION 18+00.00

| F.A.I. RTE. | SECTION | COUNTY | TOTAL SHEETS | SHEET NO. |
|---------------------|-----------|------------------|--------------|-----------|
| 80 | (50-3)HBK | LASALLE | 492 | 115 |
| STA. | | TO STA. | | |
| FED. ROAD DIST. NO. | ILLINOIS | FED. AID PROJECT | | |

PRESTAGE 1 PHASE IA CONSTRUCTION

F.A.I. 80: REMOVE EXISTING MEDIAN SHOULDERS AND REPLACE WITH FULL DEPTH HOT-MIX ASPHALT SHOULDERS.

IL RTE 178: REMOVE EXISTING MEDIAN AND REPLACE WITH TEMPORARY PAVEMENT AT THE LOCATION OF THE TEMPORARY INTERSECTIONS. USE IDOT STANDARD 701602 AND 701326.

PRESTAGE 1 PHASE IA TRAFFIC

IL RTE 178: PROVIDE ONE LANE TRAFFIC IN BOTH THE NB AND SB DIRECTIONS THROUGH THE WORKZONE USING IDOT STANDARDS 701602 AND 701326.

EXISTING RAMP I: PROVIDE ONE LANE OF TRAFFIC USING IDOT STANDARD 701326.

EXISTING RAMP J: PROVIDE ONE LANE OF TRAFFIC USING IDOT STANDARD 701326.

EXISTING RAMP L: PROVIDE ONE LANE OF TRAFFIC USING IDOT STANDARD 701326.

PRESTAGE 1 PHASE IB CONSTRUCTION

EXISTING RAMP K: CONSTRUCT TEMPORARY RAMP K TO THE LIMITS SHOWN IN THE MAINTENANCE OF TRAFFIC SHEETS. THIS WORK SHALL INCLUDE CONSTRUCTION OF EMBANKMENT, FULL DEPTH HOT-MIX ASPHALT PAVEMENT AND ALL DRAINAGE ITEMS. THIS WORK SHALL BE DONE DURING NIGHT TIME OPERATIONS ONLY.

PRESTAGE 1 PHASE IB TRAFFIC

F.A.I. 80: PROVIDE TWO LANES OF TRAFFIC IN BOTH THE EB AND WB DIRECTIONS. USE IDOT STANDARD 701006 FOR THE EB LANES DURING THE CONSTRUCTION OF THE TEMPORARY PAVEMENT ALONG EXISTING RAMP K.

EXISTING RAMP K: PROVIDE ONE LANE OF TRAFFIC THROUGH THE WORKZONE USING IDOT STANDARD 701326.

PRESTAGE 1 PHASE II CONSTRUCTION

IL RTE 178: CONSTRUCT TEMPORARY PAVEMENT ALONG THE WEST SIDE OF EXISTING PAVEMENT USING IDOT STANDARD 701422. THIS WORK SHALL INCLUDE EARTHWORK/GRADING, FULL DEPTH HOT-MIX ASPHALT PAVEMENT AND ALL DRAINAGE ITEMS.

EXISTING RAMP J: CONSTRUCT TEMPORARY PAVEMENT WIDENING ALONG THE NORTH SIDE OF EXISTING RAMP J USING IDOT STANDARD 701326. THIS WORK SHALL INCLUDE CONSTRUCTION OF EMBANKMENT, FULL DEPTH HOT-MIX ASPHALT PAVEMENT AND ALL DRAINAGE ITEMS.

EXISTING RAMP K: CONSTRUCT TEMPORARY PAVEMENT WIDENING ALONG THE SOUTH SIDE OF EXISTING RAMP K USING IDOT STANDARD 701326. THIS WORK SHALL INCLUDE CONSTRUCTION OF EMBANKMENT, FULL DEPTH HOT-MIX ASPHALT PAVEMENT AND ALL DRAINAGE ITEMS.

TEMPORARY RAMP I: CONSTRUCT A PORTION OF TEMPORARY RAMP PAVEMENT TO LIMITS SHOWN ON THE MAINTENANCE OF TRAFFIC SHEETS. THIS WORK SHALL INCLUDE CONSTRUCTION OF EMBANKMENT, FULL DEPTH HOT-MIX ASPHALT PAVEMENT AND ALL DRAINAGE ITEMS.

TEMPORARY RAMP J: CONSTRUCT A PORTION OF TEMPORARY RAMP PAVEMENT TO LIMITS SHOWN ON THE MAINTENANCE OF TRAFFIC SHEETS. THIS WORK SHALL INCLUDE CONSTRUCTION OF EMBANKMENT, FULL DEPTH HOT-MIX ASPHALT PAVEMENT AND ALL DRAINAGE ITEMS.

TEMPORARY RAMP K: CONSTRUCT A PORTION OF TEMPORARY RAMP PAVEMENT TO LIMITS SHOWN ON THE MAINTENANCE OF TRAFFIC SHEETS. THIS WORK SHALL INCLUDE CONSTRUCTION OF EMBANKMENT, FULL DEPTH HOT-MIX ASPHALT PAVEMENT AND ALL DRAINAGE ITEMS.

TEMPORARY RAMP L: CONSTRUCT A PORTION OF TEMPORARY RAMP PAVEMENT TO LIMITS SHOWN ON THE MAINTENANCE OF TRAFFIC SHEETS. THIS WORK SHALL INCLUDE CONSTRUCTION OF EMBANKMENT, FULL DEPTH HOT-MIX ASPHALT PAVEMENT AND ALL DRAINAGE ITEMS.

PRESTAGE 1 PHASE II TRAFFIC

F.A.I. 80: MAINTAIN TWO LANES OF TRAFFIC IN THE EB AND WB DIRECTION. TRAFFIC SHALL BE SHIFTED TO THE INSIDE SHOULDER FOR THE CONSTRUCTION OF TEMPORARY RAMPS K & J CONNECTING TO F.A.I. 80.

IL RTE. 178: PROVIDE ONE LANE OF TRAFFIC IN BOTH THE NB AND SB DIRECTION USING IDOT STANDARD 701602.

TEMPORARY RAMP I: PROVIDE ONE LANE OF TRAFFIC.

TEMPORARY RAMP J: PROVIDE ONE LANE OF TRAFFIC.

TEMPORARY RAMP K: PROVIDE ONE LANE OF TRAFFIC.

TEMPORARY RAMP L: PROVIDE ONE LANE OF TRAFFIC.

PRESTAGE 1 PHASE III CONSTRUCTION

TEMPORARY RAMP I: CONSTRUCT THE REMAINING PORTION OF TEMPORARY RAMP PAVEMENT TO LIMITS SHOWN ON THE MAINTENANCE OF TRAFFIC SHEETS DURING NIGHT TIME OPERATIONS. THIS WORK SHALL INCLUDE CONSTRUCTION OF EMBANKMENT, FULL DEPTH HOT-MIX ASPHALT PAVEMENT AND ALL DRAINAGE ITEMS.

TEMPORARY RAMP J: CONSTRUCT THE REMAINING PORTION OF TEMPORARY RAMP PAVEMENT TO LIMITS SHOWN ON THE MAINTENANCE OF TRAFFIC SHEETS. THIS WORK SHALL INCLUDE CONSTRUCTION OF EMBANKMENT, FULL DEPTH HOT-MIX ASPHALT PAVEMENT AND ALL DRAINAGE ITEMS.

TEMPORARY RAMP K: CONSTRUCT THE REMAINING PORTION OF TEMPORARY RAMP PAVEMENT TO LIMITS SHOWN ON THE MAINTENANCE OF TRAFFIC SHEETS. THIS WORK SHALL INCLUDE CONSTRUCTION OF EMBANKMENT, FULL DEPTH HOT-MIX ASPHALT PAVEMENT AND ALL DRAINAGE ITEMS.

TEMPORARY RAMP L: CONSTRUCT THE REMAINING PORTION OF TEMPORARY RAMP PAVEMENT TO LIMITS SHOWN ON THE MAINTENANCE OF TRAFFIC SHEETS DURING NIGHT TIME OPERATIONS. THIS WORK SHALL INCLUDE CONSTRUCTION OF EMBANKMENT, FULL DEPTH HOT-MIX ASPHALT PAVEMENT AND ALL DRAINAGE ITEMS.

PRESTAGE 1 PHASE III TRAFFIC

F.A.I. 80: MAINTAIN TWO LANES OF TRAFFIC IN THE EB AND WB DIRECTION. TRAFFIC SHALL BE SHIFTED TO THE INSIDE SHOULDER FOR THE CONSTRUCTION OF TEMPORARY RAMPS K & J CONNECTING TO F.A.I. 80.

IL RTE. 178: PROVIDE ONE LANE OF TRAFFIC IN BOTH THE NB AND SB DIRECTION USING IDOT STANDARD 701422.

TEMPORARY RAMP I: PROVIDE ONE LANE OF TRAFFIC.

TEMPORARY RAMP J: PROVIDE ONE LANE OF TRAFFIC.

TEMPORARY RAMP K: PROVIDE ONE LANE OF TRAFFIC.

TEMPORARY RAMP L: PROVIDE ONE LANE OF TRAFFIC.

| | | |
|----------|-----|---------|
| LAYOUT | MEW | 5/27/05 |
| DRAWN | MEW | 5/27/05 |
| REVIEWED | MTM | 10/1/07 |

MODEL NAME = PreStage 1 notes
 PLOT DATE = 12/23/2009
 PLOT SCALE = 50.0000
 USER NAME = Johna06944

| REVISIONS | |
|-----------|------|
| NAME | DATE |
| | |
| | |
| | |
| | |
| | |
| | |
| | |
| | |
| | |
| | |

ILLINOIS DEPARTMENT OF TRANSPORTATION

MAINTENANCE OF TRAFFIC
 PRESTAGE 1
 CONSTRUCTION NOTES

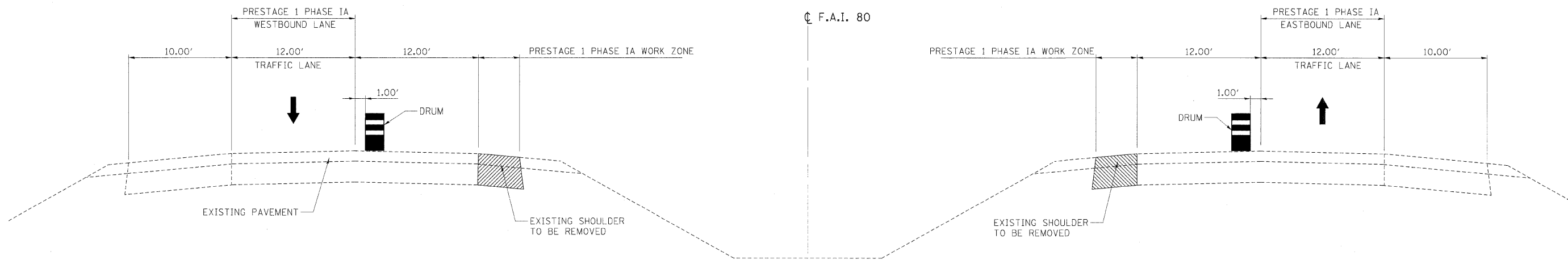
SCALE: VERT. N/A
 HORIZ. N/A

DATE _____ DRAWN BY MEW
 CHECKED BY _____



© Copyright Hanson Professional Services Inc. 2009

| F.A.I. RTE. | SECTION | COUNTY | TOTAL SHEETS | SHEET NO. |
|---------------------|-----------|------------------|--------------|-----------|
| 80 | (50-3)HBK | LASALLE | 492 | 116 |
| STA. | | TO STA. | | |
| FED. ROAD DIST. NO. | ILLINOIS | FED. AID PROJECT | | |



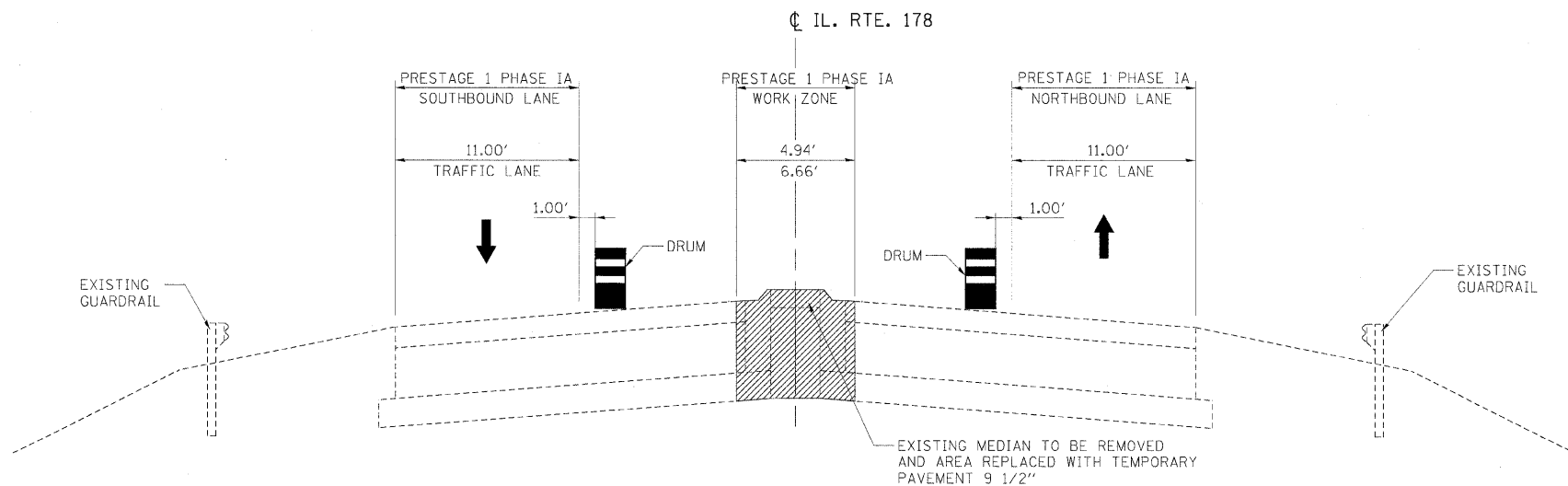
PRESTAGE 1 PHASE IA WORK ZONE AND TRAFFIC

EASTBOUND STA 869+57.86 R2 TO STA 30+89.60 R3
 WESTBOUND STA 866+05.68 R2 TO STA 24+98.57 R3

F.A.I. 80 STATION EQUATIONS:
 STA. 895+86.35 BACK = STA 895+86.15 AHEAD
 STA 914+99.99 BACK = STA 19+07.12 AHEAD

NOTES:

ALL WORK PERFORMED ON OR ADJACENT TO F.A.I. 80 SHALL BE COMPLETED DURING NIGHT TIME OPERATIONS ONLY.



PRESTAGE 1 PHASE IA WORK ZONE AND TRAFFIC

STA 110+75.00 TO STA 112+15.00
 STA 118+35.00 TO STA 119+64.47

| REVISIONS | |
|-----------|------|
| NAME | DATE |
| | |
| | |
| | |
| | |
| | |
| | |
| | |
| | |
| | |
| | |

ILLINOIS DEPARTMENT OF TRANSPORTATION

MAINTENANCE OF TRAFFIC
 TYPICAL SECTIONS
 PRESTAGE 1 - PHASE IA

SCALE: VERT. NA
 HORIZ. NA
 DATE

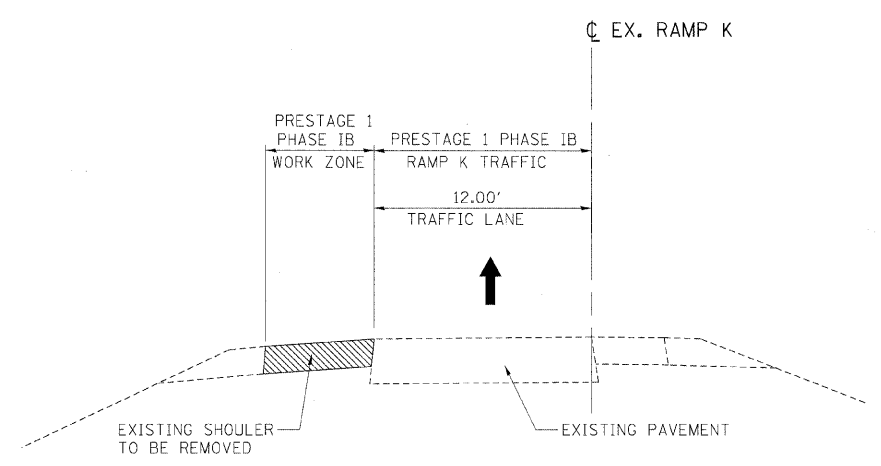
DRAWN BY RSJ
 CHECKED BY

© Copyright Hanson Professional Services Inc. 2009
HANSON
 Hanson Professional Services Inc.
 1525 South Sixth Street
 Springfield, Illinois 62703-2886
 Offices Nationwide

MODEL NAME = PS Phase IA
 PLOT NAME = 12-31-2009
 FILE NAME = 12-31-2009
 PLOT SCALE = 5/80000
 USER NAME = Jahn@09/04

| | | |
|----------|-----|----------|
| LAYOUT | RSJ | 09/07/05 |
| DRAWN | RSJ | 09/07/05 |
| REVIEWED | MTM | 10/11/07 |

| F.A.I. RTE. | SECTION | COUNTY | TOTAL SHEETS | SHEET NO. |
|---------------------|-----------|------------------|--------------|-----------|
| 80 | 150-31HBK | LASALLE | 492 | 117 |
| STA. | | TO STA. | | |
| FED. ROAD DIST. NO. | ILLINOIS | FED. AID PROJECT | | |



PRESTAGE 1 PHASE 1B WORK ZONE AND TRAFFIC

EXISTING RAMP K STA 406+40.91 TO STA 410+83.22

MODEL NAME = PS Phase 1B
 FILE NAME = I:\23\2269
 PLOT SCALE = 1/8" = 1'-0"
 USER NAME = John@09/14

| | | |
|----------|-----|----------|
| LAYOUT | RSJ | 09/01/05 |
| DRAWN | RSJ | 09/01/05 |
| REVIEWED | MTM | 10/1/07 |

| REVISIONS | |
|-----------|------|
| NAME | DATE |
| | |
| | |
| | |
| | |
| | |
| | |
| | |
| | |
| | |
| | |

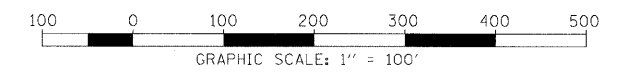
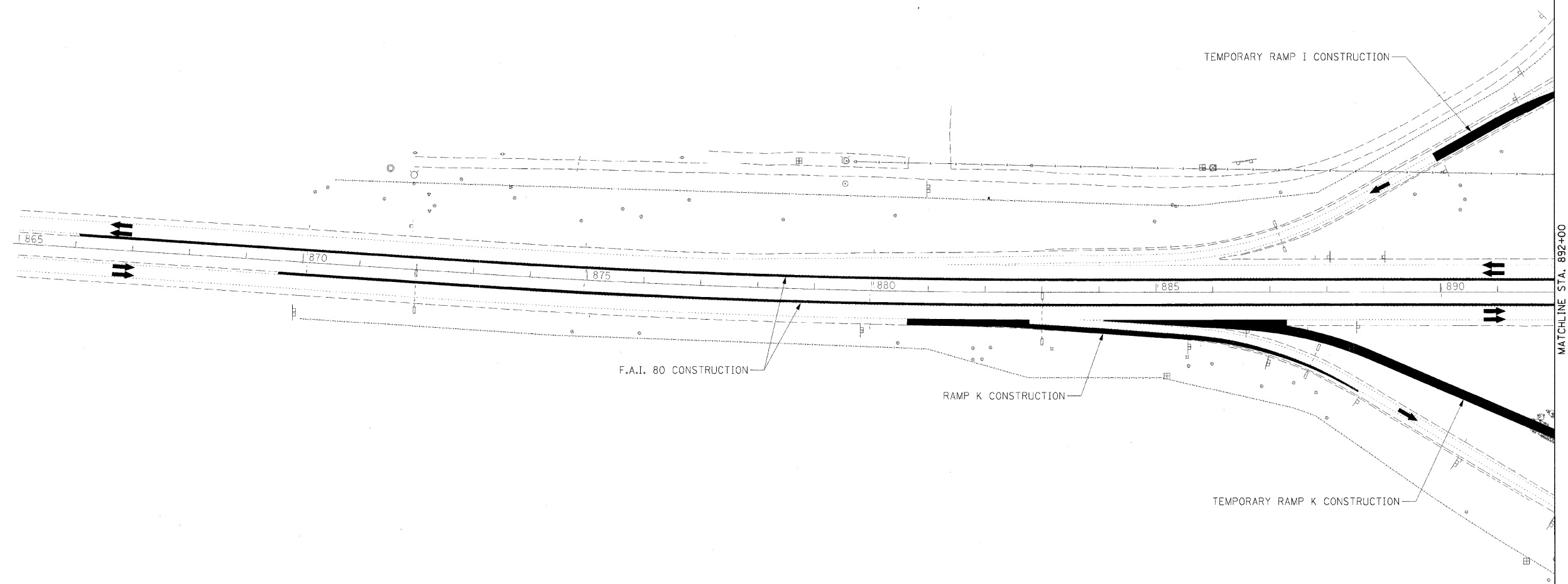
ILLINOIS DEPARTMENT OF TRANSPORTATION

**MAINTENANCE OF TRAFFIC
 TYPICAL SECTIONS
 PRESTAGE 1 - PHASE 1B**

SCALE: VERT. NA
 HORIZ. NA

DATE _____ DRAWN BY RSJ
 CHECKED BY _____

| F.A.I. RTE. | SECTION | COUNTY | TOTAL SHEETS | SHEET NO. |
|---------------------|-----------|----------|------------------|-----------|
| 80 | 150-31HBK | LASALLE | 492 | 118 |
| STA. | | TO STA. | | |
| FED. ROAD DIST. NO. | | ILLINOIS | FED. AID PROJECT | |



| LEGEND | |
|--------|-------------------------|
| | CONSTRUCTION THIS STAGE |
| | TRAFFIC FLOW THIS STAGE |

| REVISIONS | |
|-----------|------|
| NAME | DATE |
| | |
| | |
| | |
| | |
| | |
| | |
| | |
| | |
| | |
| | |

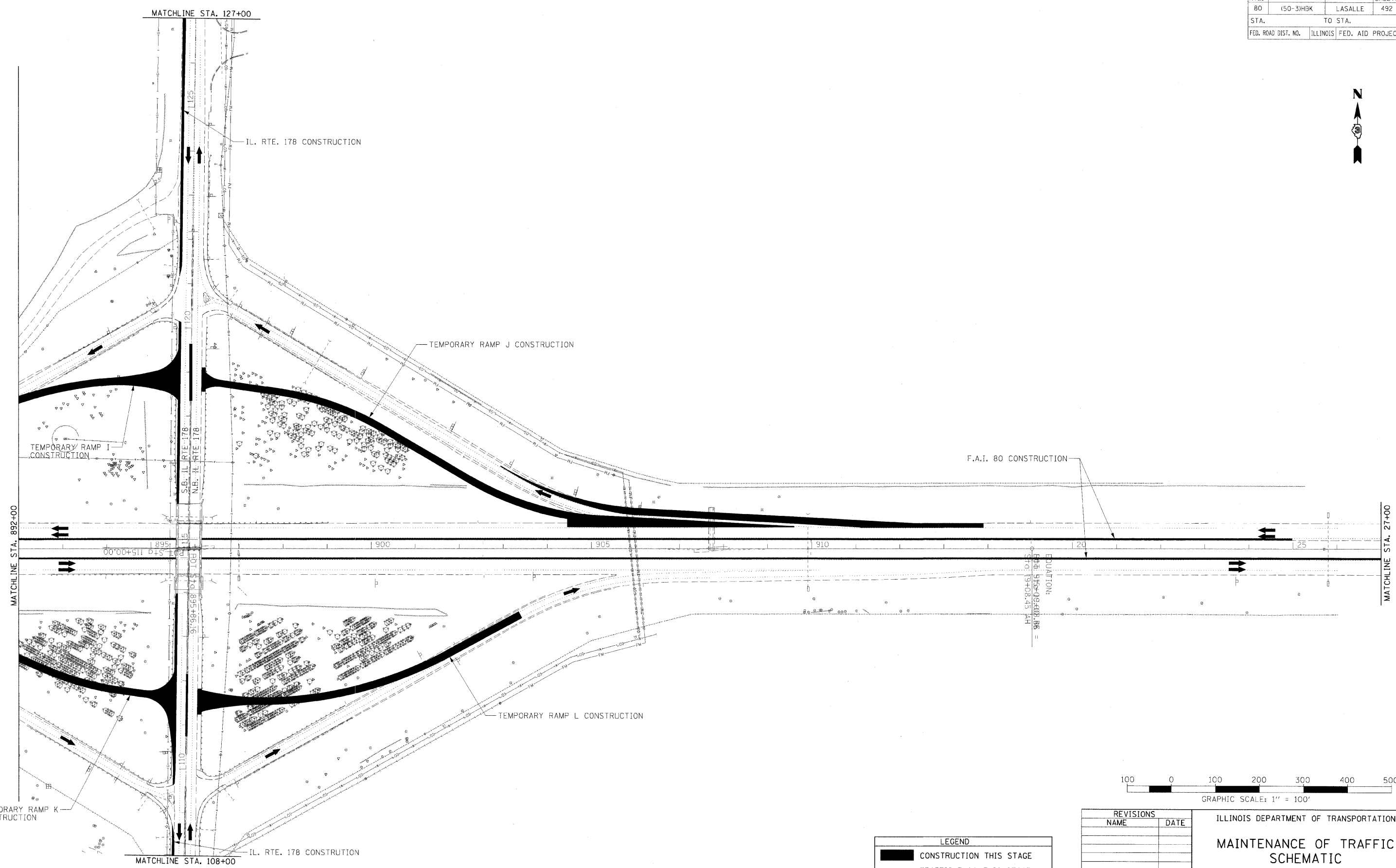
ILLINOIS DEPARTMENT OF TRANSPORTATION
**MAINTENANCE OF TRAFFIC
 SCHEMATIC
 PRESTAGE**
 SCALE: VERT. N/A
 HORIZ. 1"=100'
 DATE _____ DRAWN BY RSJ
 CHECKED BY _____

HANSON
 Hanson Professional Services Inc.
 1525 South Sixth Street
 Springfield, Illinois 62703-2886
 Offices Nationwide

MODEL NAME = Prestage Sht 1
 PLOT DATE = 12/23/2009
 PLOT SCALE = 100.0000 / 1.00
 USER NAME = Johna009444

| | | |
|----------|-----|----------|
| LAYOUT | RSJ | 07/29/09 |
| DRAWN | RSJ | 07/29/09 |
| REVIEWED | MTM | 10/1/07 |

| F.A.I. RTE. | SECTION | COUNTY | TOTAL SHEETS | SHEET NO. |
|---------------------|----------|---------------------------|--------------|-----------|
| 80 | 150-318K | LASALLE | 492 | 119 |
| STA. | | TO STA. | | |
| FED. ROAD DIST. NO. | | ILLINOIS FED. AID PROJECT | | |

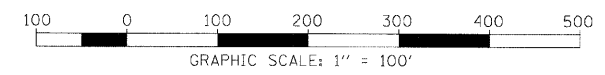


HANSON
 Hanson Professional Services Inc.
 1525 South Sixth Street
 Springfield, Illinois 62703-2888
 Offices Nationwide

© Copyright Hanson Professional Services Inc. 2009

MODEL NAME = Prestage Sht 2
 FILE NAME = I:\23\2265\AC-1307C_SCH.dgn
 PLOT SCALE = 1/8"=1'-0"
 USER NAME = JohnM20144

| | |
|----------|----------|
| LAYOUT | 07/01/05 |
| DRAWN | 07/01/05 |
| REVIEWED | 10/1/07 |



| LEGEND | |
|--------|-------------------------|
| | CONSTRUCTION THIS STAGE |
| | TRAFFIC FLOW THIS STAGE |

| REVISIONS | |
|-----------|------|
| NAME | DATE |
| | |
| | |
| | |
| | |
| | |
| | |
| | |
| | |
| | |
| | |

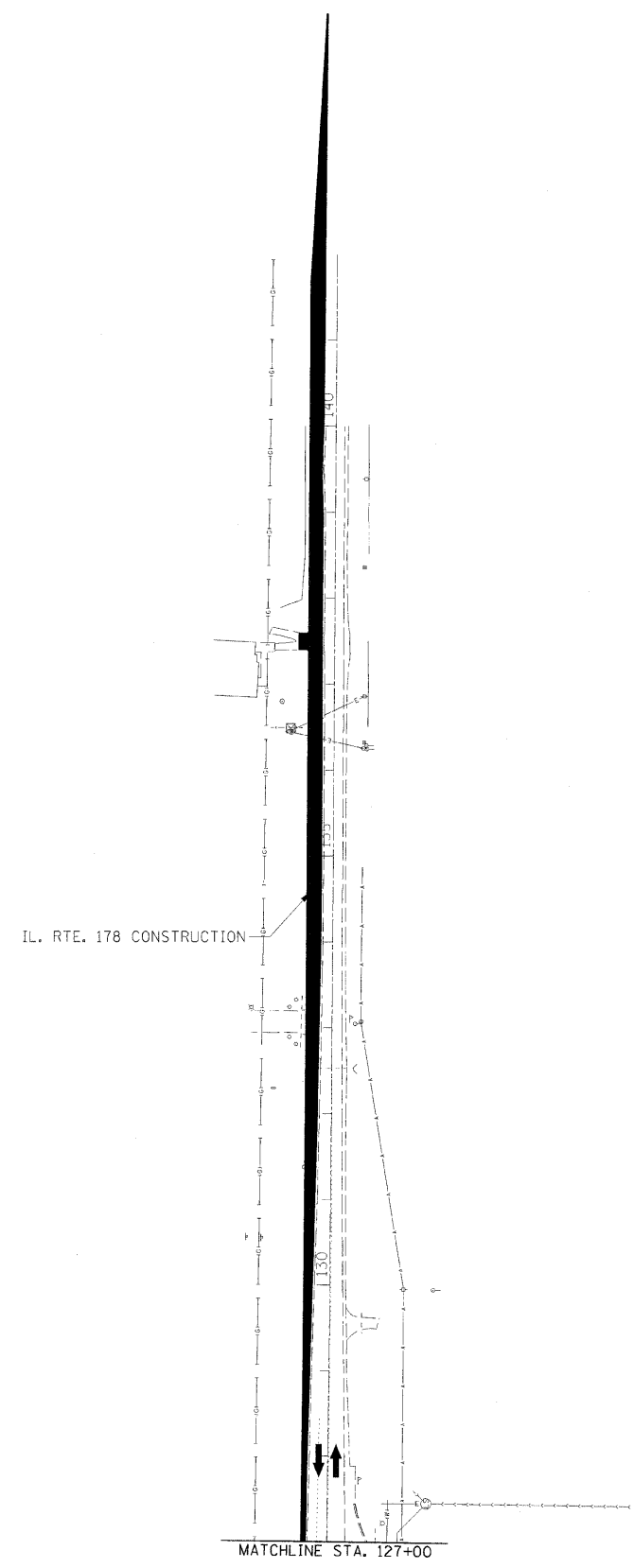
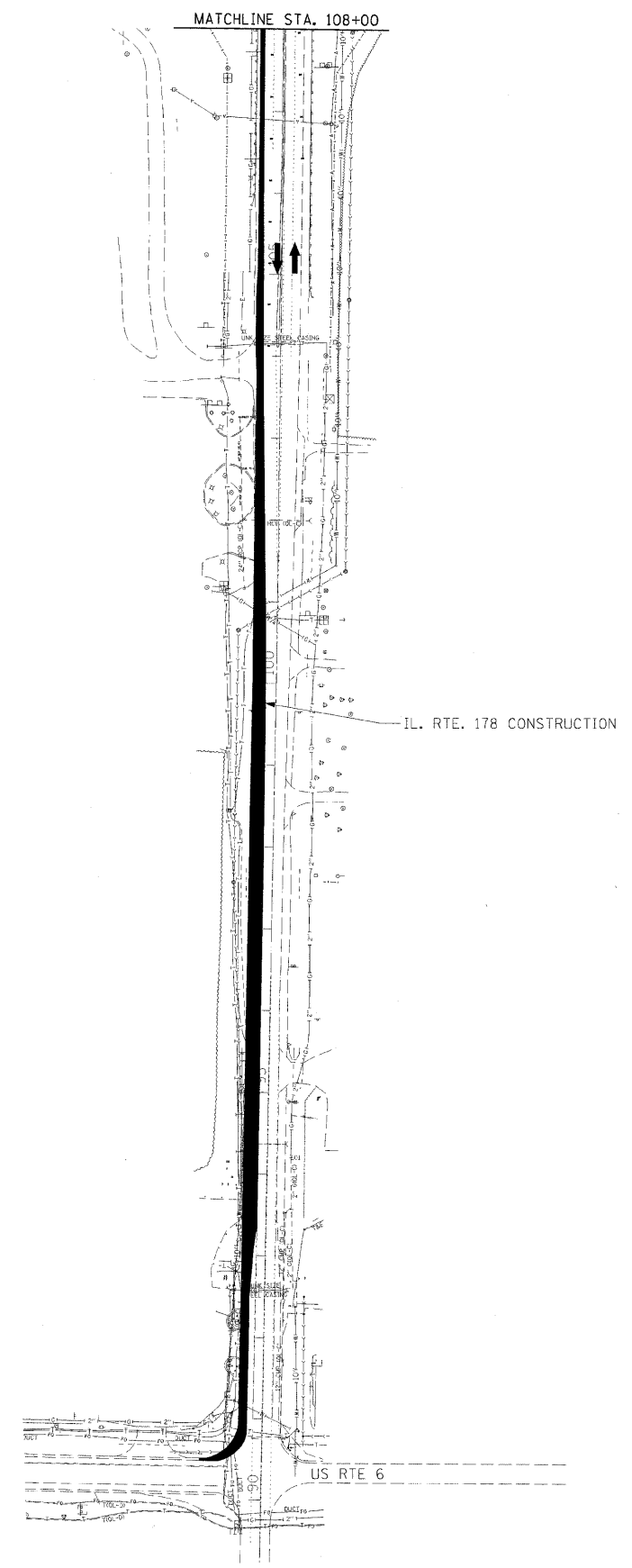
ILLINOIS DEPARTMENT OF TRANSPORTATION
**MAINTENANCE OF TRAFFIC
 SCHEMATIC
 PRESTAGE**
 SCALE: VERT. N/A
 HORIZ. 1"=100'
 DATE _____ DRAWN BY MEW
 CHECKED BY _____

| | | | | |
|---------------------|----------|---------------------------|--------------|-----------|
| F.A.I. RTE. | SECTION | COUNTY | TOTAL SHEETS | SHEET NO. |
| 80 | 150-31BK | LASALLE | 492 | 120 |
| STA. | | TO STA. | | |
| FED. ROAD DIST. NO. | | ILLINOIS FED. AID PROJECT | | |

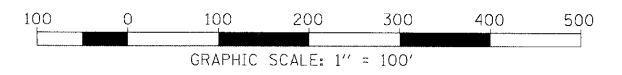


HANSON
 Hanson Professional Services Inc.
 1525 South Sixth Street
 Springfield, Illinois 62703-2888
 Offices Nationwide

© Copyright Hanson Professional Services Inc. 2009



| LEGEND | |
|--------|-------------------------|
| | CONSTRUCTION THIS STAGE |
| | TRAFFIC FLOW THIS STAGE |



| REVISIONS | |
|-----------|------|
| NAME | DATE |
| | |
| | |
| | |
| | |
| | |
| | |
| | |
| | |
| | |
| | |

ILLINOIS DEPARTMENT OF TRANSPORTATION
**MAINTENANCE OF TRAFFIC
 SCHEMATIC
 PRESTAGE**

SCALE: VERT. N/A
 HORIZ. 1"=100'

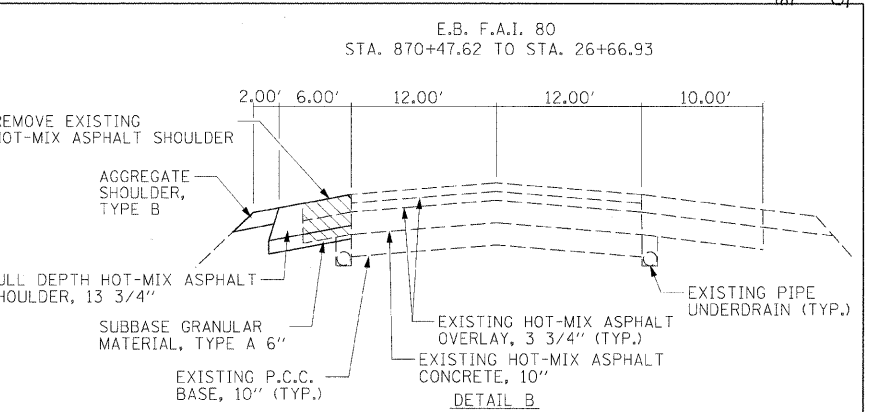
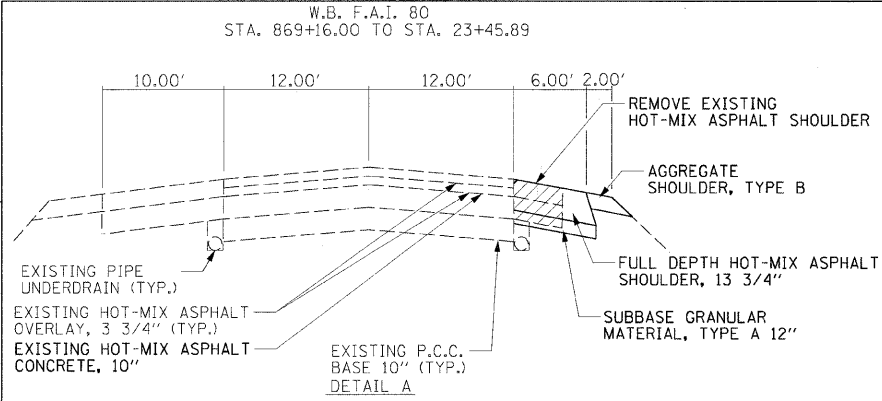
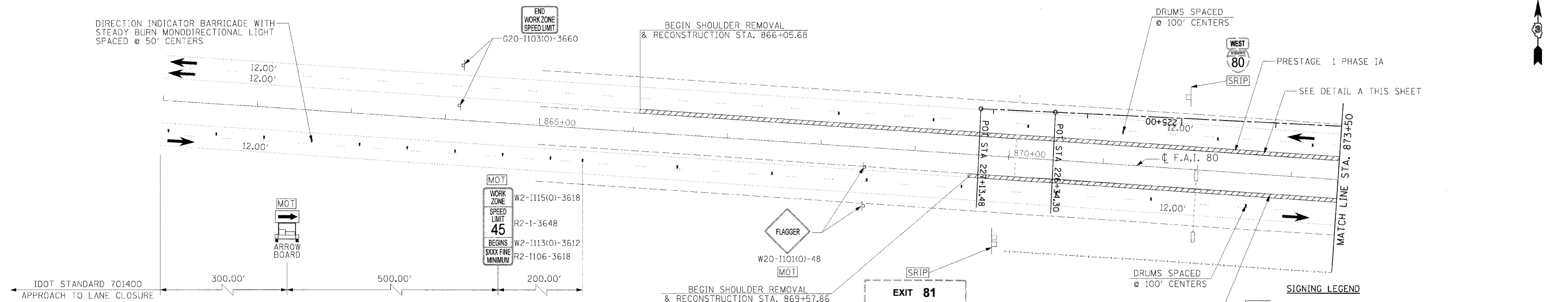
DATE _____ DRAWN BY MEW
 CHECKED BY _____

| | | |
|----------|-----|----------|
| LAYOUT | MEW | 07/01/05 |
| DRAWN | MEW | 07/01/05 |
| REVIEWED | MTM | 10/1/07 |

MODEL NAME = Prestage_Sht_3
 DATE = 07/01/05
 FILE = C:\232269\AC-1307C_SCH.dgn
 PLOT SCALE = 1/8"=100' / in.
 USER NAME = JohnH08144

| F.A.I. RTE. | SECTION | COUNTY | TOTAL SHEETS | SHEET NO. |
|---------------------|-----------|---------------------------|--------------|-----------|
| 80 | (50-3)HBK | LASALLE | 492 | 121 |
| STA. | | TO STA. | | |
| FED. ROAD DIST. NO. | | ILLINOIS FED. AID PROJECT | | |

NOTE:
USE IDOT STANDARD 701401 IN COMBINATION WITH IDOT STANDARD 701400 FOR LANE CLOSURE AND SIGNING



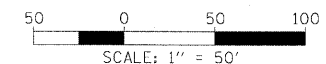
SIGNING LEGEND

- [RSPA] REMOVE SIGN PANEL ASSEMBLY (AT END OF STAGE)
- [RSP] REMOVE SIGN PANEL (AT END OF STAGE)
- [RLSP] RELOCATE SIGN PANEL
- [RLSPA] RELOCATE SIGN PANEL ASSEMBLY
- [SRIP] SIGN TO REMAIN IN PLACE
- [TAS] TEMPORARY ACCESS SIGNS
- [MOT] SIGNS TO BE PAID FOR THROUGH TRAFFIC CONTROL STANDARDS

LEGEND

- [Hatched Box] CONSTRUCTION AREA
- [Dotted Box] TEMPORARY PAVEMENT
- [Dot] DRUMS
- [Arrow] TRAFFIC FLOW
- [Dashed Line] TEMPORARY CONCRETE BARRIER
- [T-Bar] TYPE III BARRICADES
- [Symbol] SIGN

NOTES:
1. ALL WORK PERFORMED ON OR ADJACENT TO F.A.I. 80 SHALL BE COMPLETED DURING NIGHT TIME OPERATIONS ONLY.



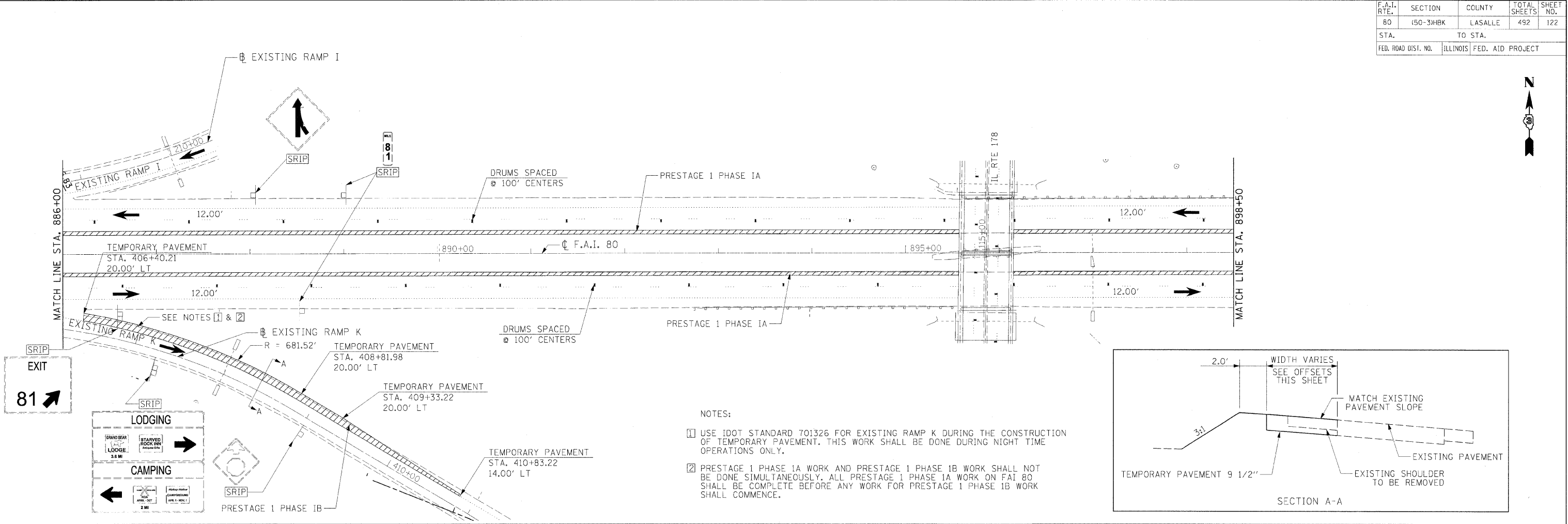
| REVISIONS | |
|-----------|------|
| NAME | DATE |
| | |
| | |
| | |
| | |
| | |

ILLINOIS DEPARTMENT OF TRANSPORTATION
MAINTENANCE OF TRAFFIC
PRESTAGE 1 PHASE I
SHEET 1 OF 15
SCALE: VERT. N/A
HORIZ. 1"=50'
DRAWN BY MEW
CHECKED BY RC

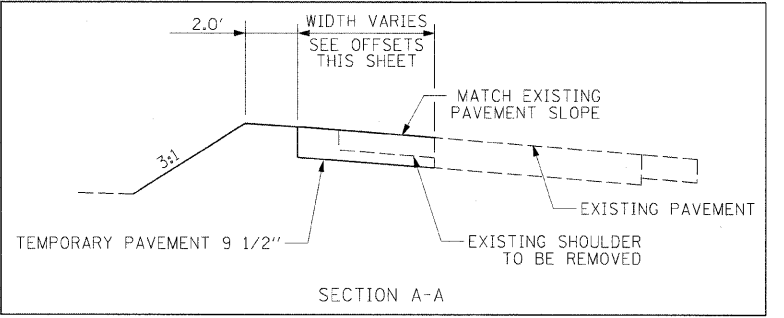
HANSON
Professional Services Inc.
1525 South Sixth Street
Springfield, Illinois 62703-2886
Offices Nationwide

MODEL NAME = PS 1 Phase I Sht. 1
PLOT DATE = 12/23/2009
PLOT SCALE = 1/8"=1'-0"
DRAWN BY = J. J. ...
REVIEWED BY = J. J. ...

| F.A.I. RTE. | SECTION | COUNTY | TOTAL SHEETS | SHEET NO. |
|---------------------|----------|---------------------------|--------------|-----------|
| 80 | 150-3HBK | LASALLE | 492 | 122 |
| STA. | | TO STA. | | |
| FED. ROAD DIST. NO. | | ILLINOIS FED. AID PROJECT | | |

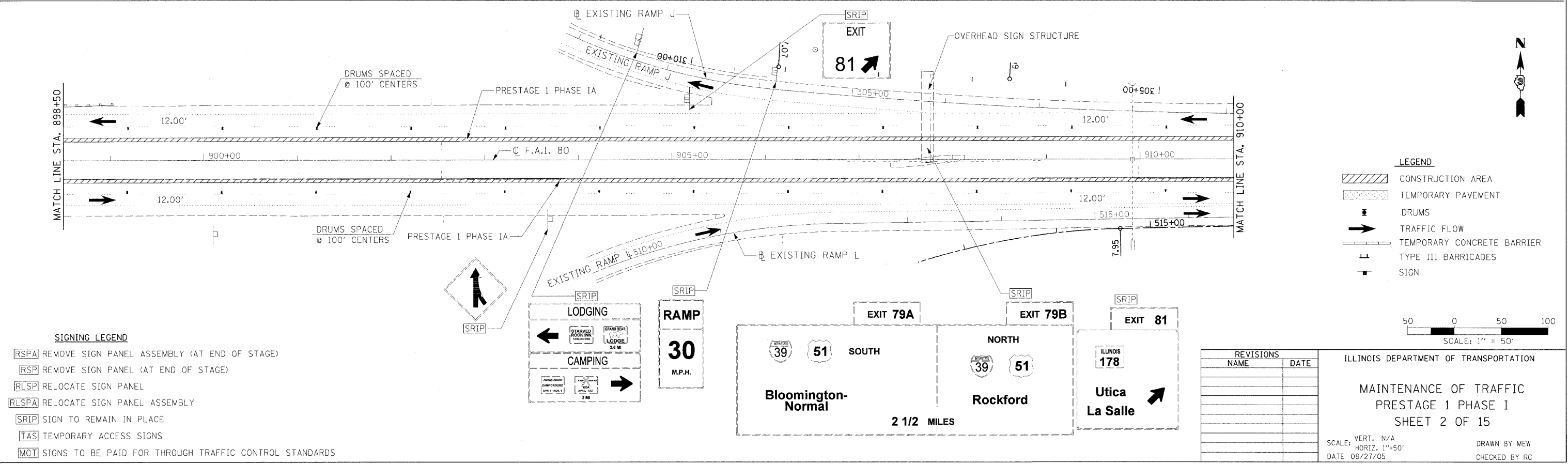


- NOTES:
- USE IDOT STANDARD 701326 FOR EXISTING RAMP K DURING THE CONSTRUCTION OF TEMPORARY PAVEMENT. THIS WORK SHALL BE DONE DURING NIGHT TIME OPERATIONS ONLY.
 - PRESTAGE 1 PHASE 1A WORK AND PRESTAGE 1 PHASE 1B WORK SHALL NOT BE DONE SIMULTANEOUSLY. ALL PRESTAGE 1 PHASE 1A WORK ON FAI 80 SHALL BE COMPLETE BEFORE ANY WORK FOR PRESTAGE 1 PHASE 1B WORK SHALL COMMENCE.



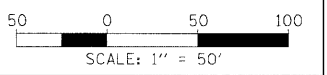
HANSON
 Hanson Professional Services Inc.
 1525 South Sixth Street
 Springfield, Illinois 62703-2886
 Offices Nationwide

© Copyright Hanson Professional Services Inc. 2009



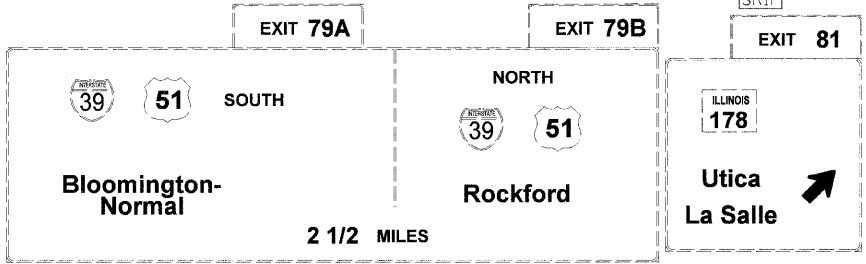
LEGEND

- CONSTRUCTION AREA
- TEMPORARY PAVEMENT
- DRUMS
- TRAFFIC FLOW
- TEMPORARY CONCRETE BARRIER
- TYPE III BARRICADES
- SIGN



SIGNING LEGEND

- REMOVE SIGN PANEL ASSEMBLY (AT END OF STAGE)
- REMOVE SIGN PANEL (AT END OF STAGE)
- RELOCATE SIGN PANEL
- RELOCATE SIGN PANEL ASSEMBLY
- SIGN TO REMAIN IN PLACE
- TEMPORARY ACCESS SIGNS
- SIGNS TO BE PAID FOR THROUGH TRAFFIC CONTROL STANDARDS

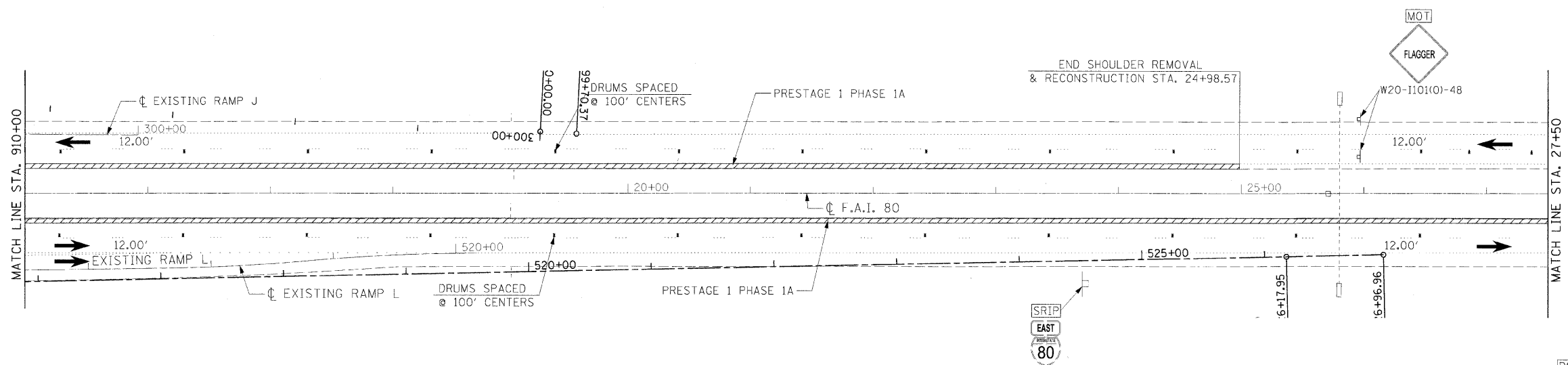


| REVISIONS | |
|-----------|------|
| NAME | DATE |
| | |
| | |
| | |
| | |
| | |

ILLINOIS DEPARTMENT OF TRANSPORTATION
 MAINTENANCE OF TRAFFIC
 PRESTAGE 1 PHASE I
 SHEET 2 OF 15
 SCALE: VERT. N/A
 HORIZ. 1"=50'
 DATE 08/27/05
 DRAWN BY MEW
 CHECKED BY RC

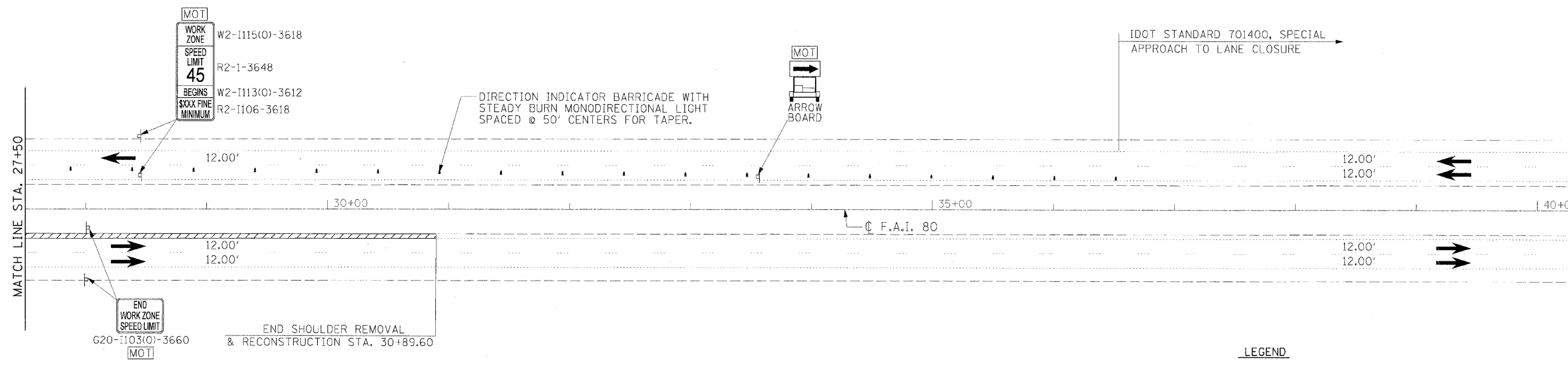
MODEL NAME = PS 1 Phase I Sht. 2
 PLOT DATE = 12/23/2009 10:27:00 AM
 PLOT SCALE = 50.0000 1/1"=50'
 USER NAME = John.m00944

| F.A.I. RTE. | SECTION | COUNTY | TOTAL SHEETS | SHEET NO. |
|---------------------|-----------|------------------|--------------|-----------|
| 80 | 150-31HBK | LASALLE | 492 | 123 |
| STA. | | TO STA. | | |
| FED. ROAD DIST. NO. | ILLINOIS | FED. AID PROJECT | | |



SIGNING LEGEND

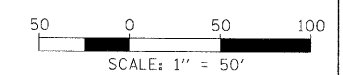
- [RSPA] REMOVE SIGN PANEL ASSEMBLY (AT END OF STAGE)
- [RSP] REMOVE SIGN PANEL (AT END OF STAGE)
- [RLSP] RELOCATE SIGN PANEL
- [RLSPA] RELOCATE SIGN PANEL ASSEMBLY
- [SRIP] SIGN TO REMAIN IN PLACE
- [TAS] TEMPORARY ACCESS SIGNS
- [MOT] SIGNS TO BE PAID FOR THROUGH TRAFFIC CONTROL STANDARDS



LEGEND

- [Hatched Box] CONSTRUCTION AREA
- [Dotted Box] TEMPORARY PAVEMENT
- [Small Square] DRUMS
- [Arrow] TRAFFIC FLOW
- [Vertical Line] TEMPORARY CONCRETE BARRIER
- [T-Shape] TYPE III BARRICADES
- [Square] SIGN

NOTES:
 1. ALL WORK PERFORMED ON OR ADJACENT TO F.A.I. 80 SHALL BE COMPLETED DURING NIGHT TIME OPERATIONS ONLY.



| REVISIONS | |
|-----------|------|
| NAME | DATE |
| | |
| | |
| | |
| | |
| | |
| | |
| | |
| | |
| | |
| | |

ILLINOIS DEPARTMENT OF TRANSPORTATION
 MAINTENANCE OF TRAFFIC
 PRESTAGE 1 PHASE I
 SHEET 3 OF 15
 SCALE: VERT. N/A
 HORIZ. 1"=50'
 DATE: _____ DRAWN BY MEW
 CHECKED BY _____

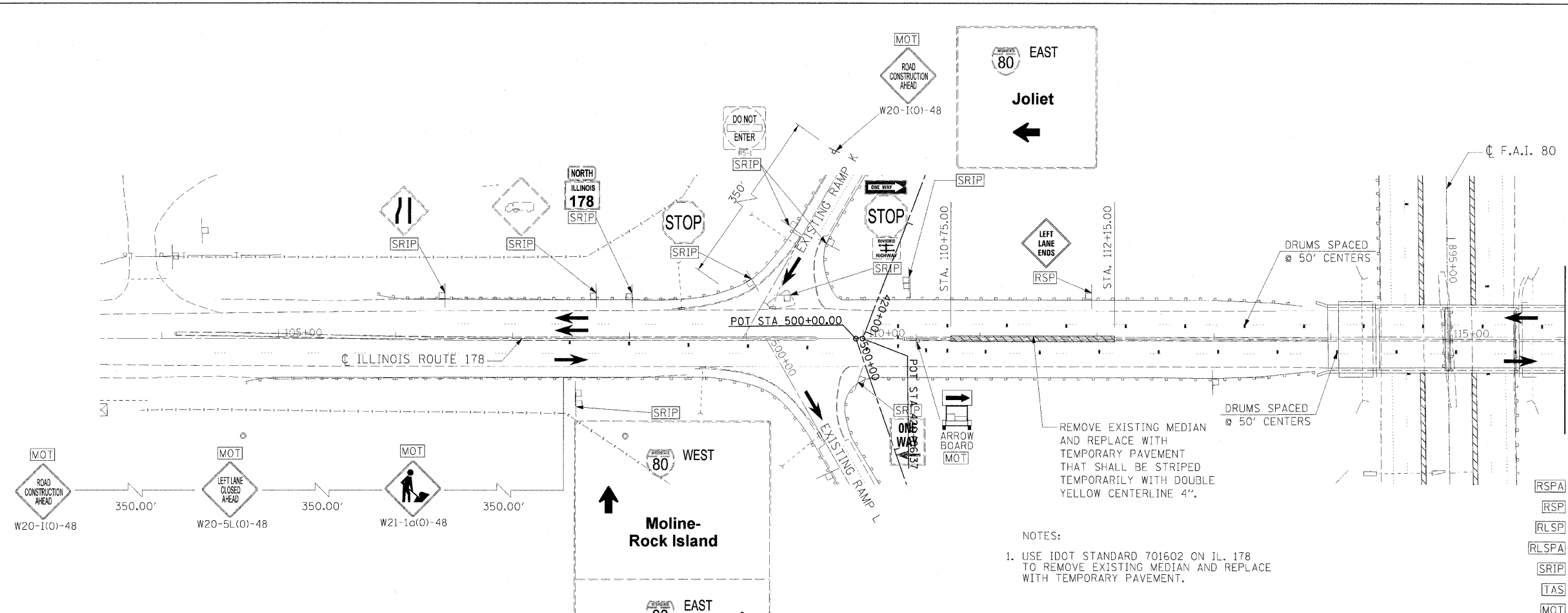
HANSON
 Hanson Professional Services Inc.
 1525 South Sixth Street
 Springfield, Illinois 62703-2886
 Offices Nationwide

MODEL NAME = PS 1 Phase 1 Sht. 3
 FILE NAME = C:\2005\66542\66542-NC-1007C_PS.dgn
 PLOT SCALE = 50.0000 / in.
 USER NAME = John.MOY44

| | |
|----------|----------|
| LAYOUT | 5/27/05 |
| DRAWN | MEW |
| REVIEWED | MTM |
| | 10/17/07 |

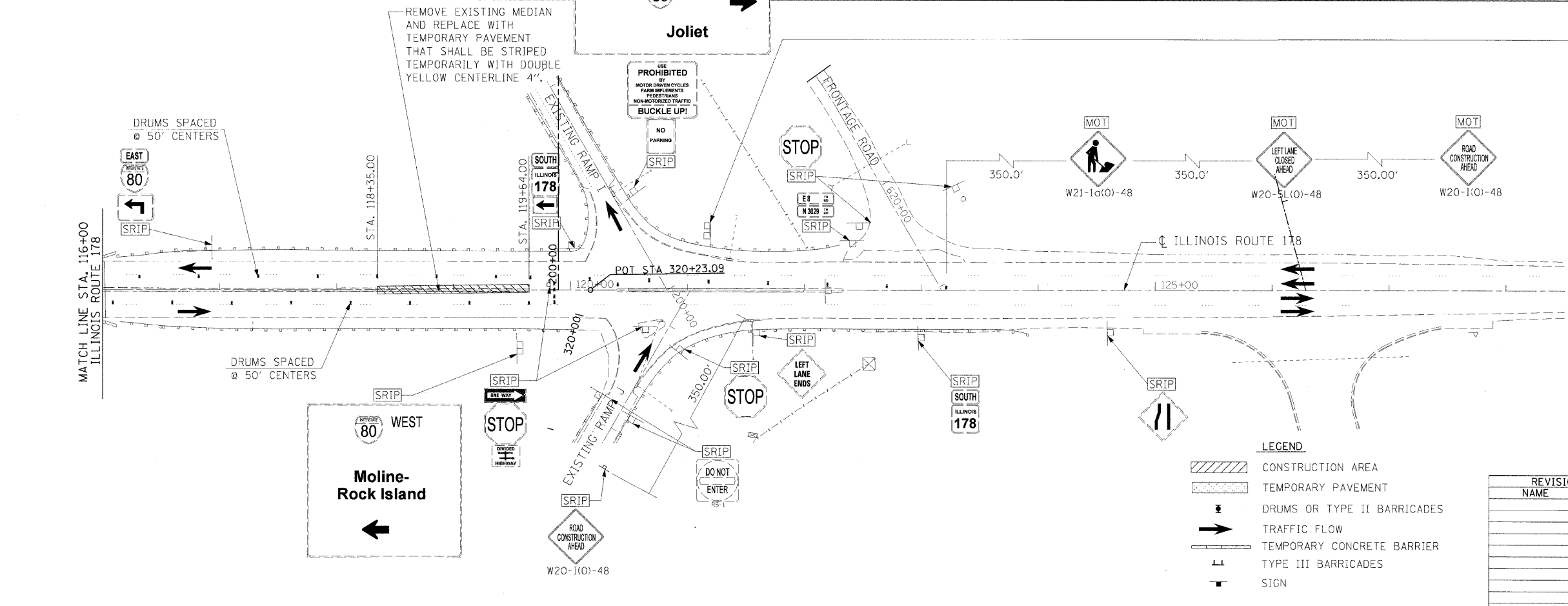
© Copyright Hanson Professional Services Inc. 2009

| F.A.I. RTE. | SECTION | COUNTY | TOTAL SHEETS | SHEET NO. |
|---------------------|-----------|---------------------------|--------------|-----------|
| 80 | 150-31HBK | LASALLE | 492 | 124 |
| STA. | | TO STA. | | |
| FED. ROAD DIST. NO. | | ILLINOIS FED. AID PROJECT | | |

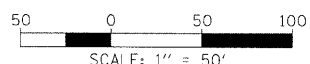


- SIGNING LEGEND**
- RS-PA** REMOVE SIGN PANEL ASSEMBLY (AT END OF STAGE)
 - RS-P** REMOVE SIGN PANEL (AT END OF STAGE)
 - RLSP** RELOCATE SIGN PANEL
 - RLS-PA** RELOCATE SIGN PANEL ASSEMBLY
 - SRIP** SIGN TO REMAIN IN PLACE
 - TAS** TEMPORARY ACCESS SIGNS
 - MOT** SIGNS TO BE PAID FOR THROUGH TRAFFIC CONTROL STANDARDS

NOTES:
 1. USE IDOT STANDARD 701602 ON IL. 178 TO REMOVE EXISTING MEDIAN AND REPLACE WITH TEMPORARY PAVEMENT.



- LEGEND**
- CONSTRUCTION AREA
 - TEMPORARY PAVEMENT
 - DRUMS OR TYPE II BARRICADES
 - TRAFFIC FLOW
 - TEMPORARY CONCRETE BARRIER
 - TYPE III BARRICADES
 - SIGN



| REVISIONS | |
|-----------|------|
| NAME | DATE |
| | |
| | |
| | |
| | |

ILLINOIS DEPARTMENT OF TRANSPORTATION

**MAINTENANCE OF TRAFFIC
 PRESTAGE 1 PHASE I
 SHEET 4 OF 15**

SCALE: VERT. N/A
 HORIZ. 1"=50'

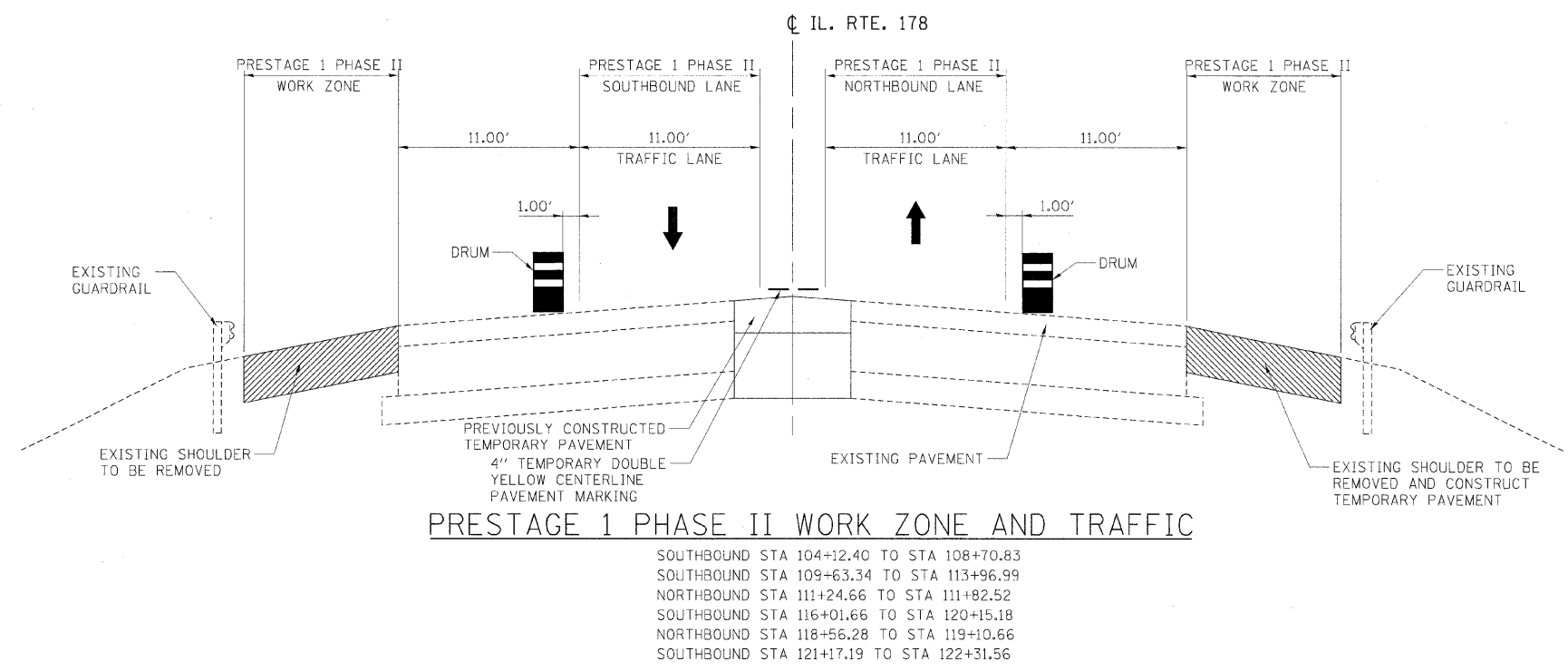
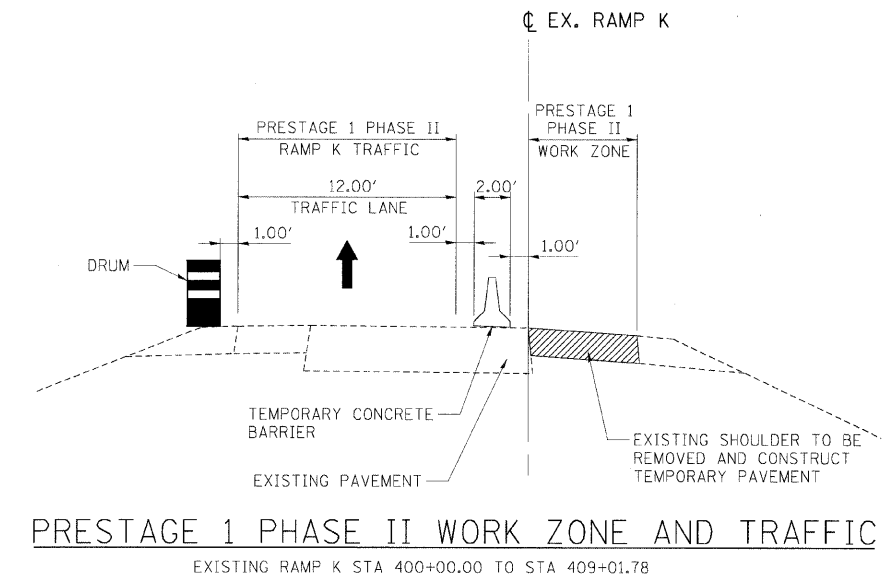
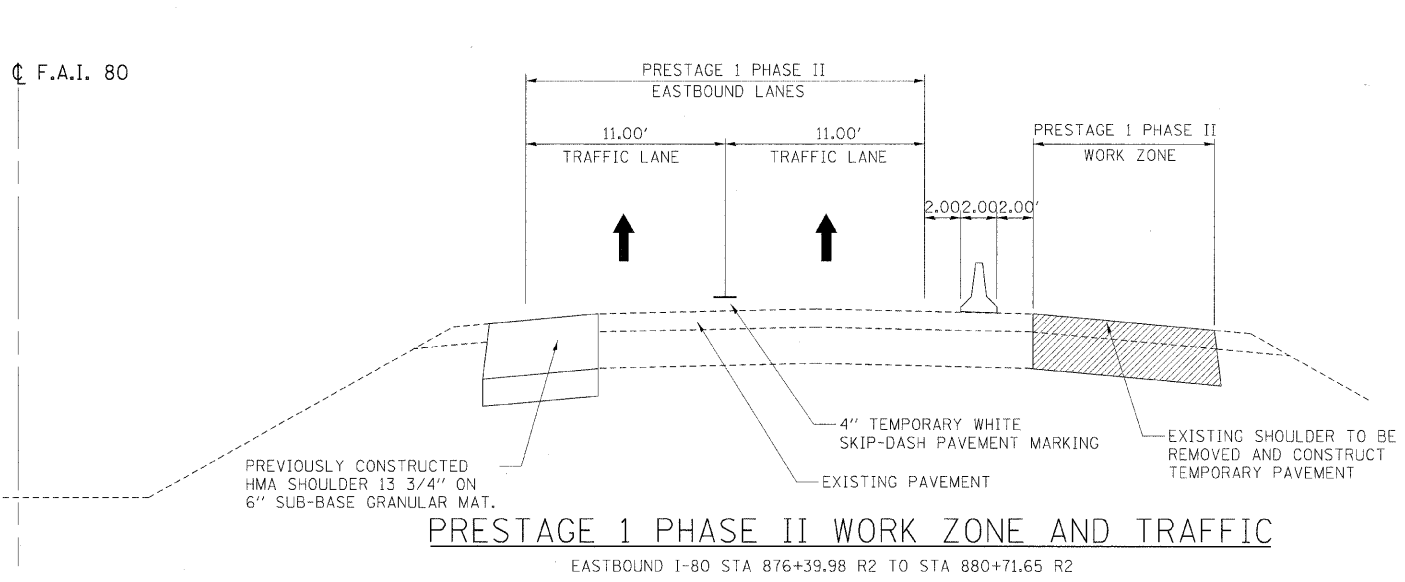
DRAWN BY MEW
 CHECKED BY

HANSON
 Hanson Professional Services Inc.
 1525 South Sixth Street
 Springfield, Illinois 62703-2886
 Offices Nationwide

MODEL NAME = PS 1 Phase 1 Sht 4
 PLOT DATE = 12/23/2009
 PLOT SCALE = 50.00000
 USER NAME = John+80944

| LAYOUT | DATE | BY |
|--------|---------|----|
| MW | 5/27/05 | |
| DRW | 5/27/05 | |
| REV | 10/1/07 | |

| F.A.I. RTE. | SECTION | COUNTY | TOTAL SHEETS | SHEET NO. |
|---------------------|-----------|------------------|--------------|-----------|
| 80 | (50-3)HBK | LASALLE | 492 | 125 |
| STA. | | TO STA. | | |
| FED. ROAD DIST. NO. | ILLINOIS | FED. AID PROJECT | | |



| REVISIONS | |
|-----------|------|
| NAME | DATE |
| | |
| | |
| | |
| | |
| | |
| | |
| | |
| | |
| | |
| | |

ILLINOIS DEPARTMENT OF TRANSPORTATION

**MAINTENANCE OF TRAFFIC
TYPICAL SECTIONS
PRESTAGE 1 - PHASE II**

SCALE: VERT. NA
HORIZ. NA

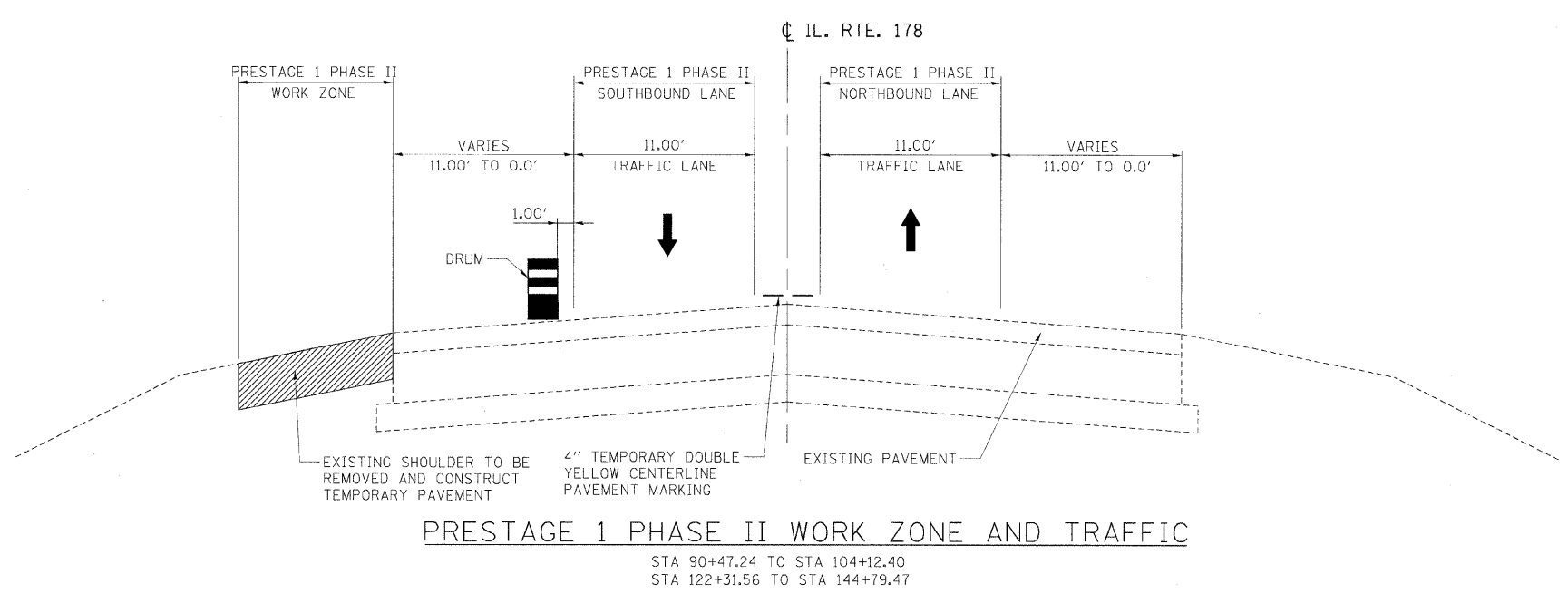
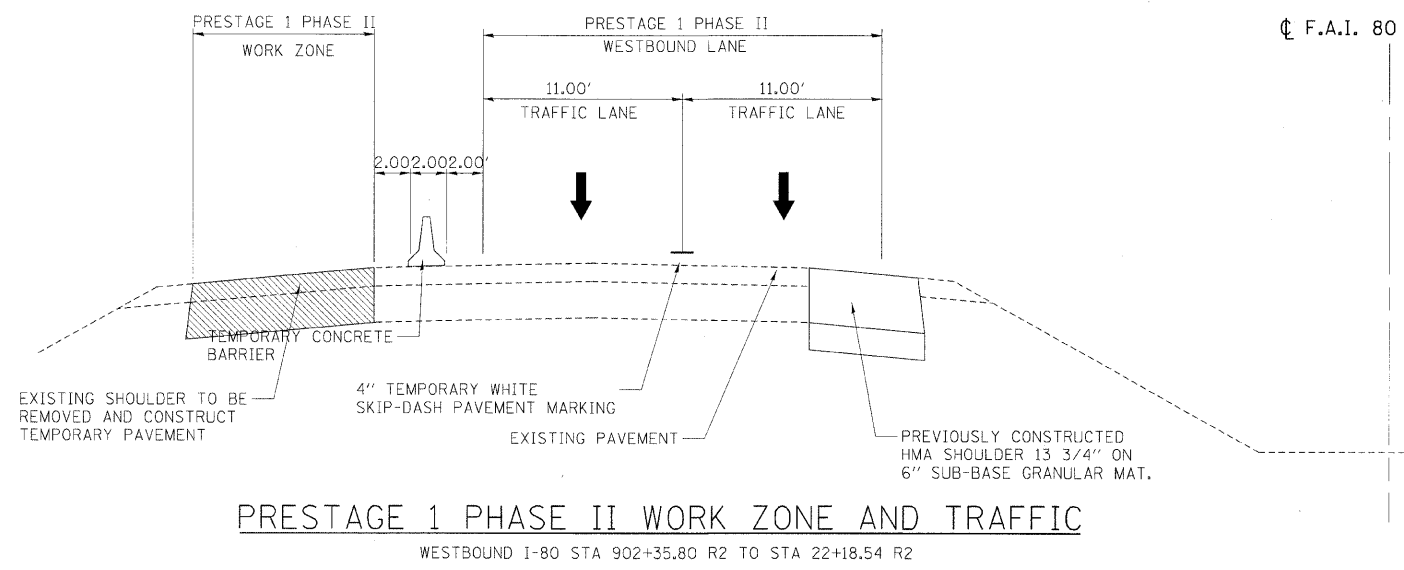
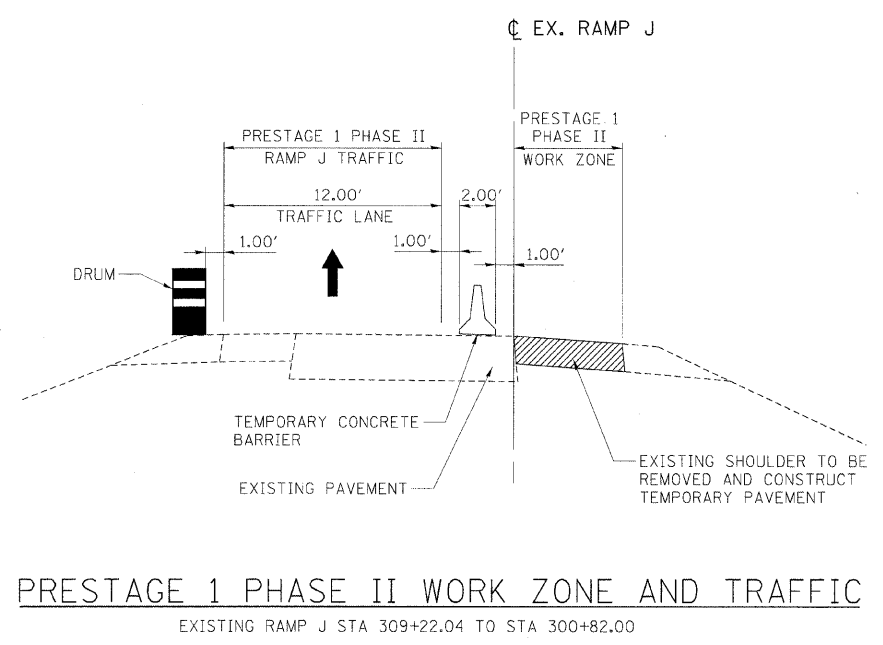
DRAWN BY RSJ
CHECKED BY

HANSON
Hanson Professional Services Inc.
1525 South Sixth Street
Springfield, Illinois 62703-2886
Offices Nationwide

MODEL NAME = PS Phase II Sht 1
FILE NAME = C:\2009\AC-502\tp_1.cad
PLOT SCALE = 5/000000
USER NAME = jehm02/44

| | | |
|----------|-----|----------|
| LAYOUT | RSJ | 09/07/05 |
| DRAWN | RSJ | 09/07/05 |
| REVIEWED | MTM | 10/1/07 |

| F.A.I. RTE. | SECTION | COUNTY | TOTAL SHEETS | SHEET NO. |
|---------------------|----------|------------------|--------------|-----------|
| 80 | 150-31BK | LASALLE | 492 | 126 |
| STA. | | TO STA. | | |
| FED. ROAD DIST. NO. | ILLINOIS | FED. AID PROJECT | | |



| REVISIONS | |
|-----------|------|
| NAME | DATE |
| | |
| | |
| | |
| | |
| | |
| | |
| | |
| | |
| | |
| | |

ILLINOIS DEPARTMENT OF TRANSPORTATION

MAINTENANCE OF TRAFFIC
TYPICAL SECTIONS
PRESTAGE 1 - PHASE II

SCALE: VERT. NA
HORIZ. NA
DATE

DRAWN BY RSJ
CHECKED BY

© Copyright Hanson Professional Services Inc. 2009

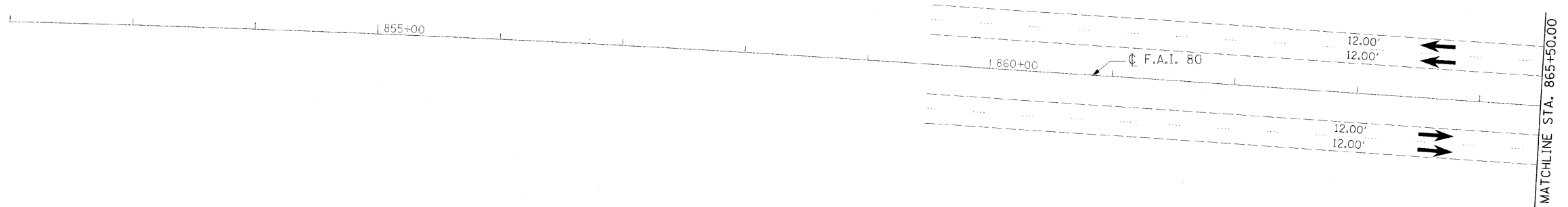
HANSON

Hanson Professional Services Inc.
1525 South Sixth Street
Springfield, Illinois 62703-2886
Offices Nationwide

MODEL NAME = PS - Phase II Sht 2
FILE NAME = C:\32289\AC-5821\FP-1.cad
PLOT SCALE = 1/8"=1'-0"
USER NAME = jhmad20144

| | | |
|----------|-----|----------|
| LAYOUT | RSJ | 09/20/05 |
| DRAWN | RSJ | 09/20/05 |
| REVIEWED | MTV | 10/1/07 |

| F.A.I. RTE. | SECTION | COUNTY | TOTAL SHEETS | SHEET NO. |
|---------------------|-----------|------------------|--------------|-----------|
| 80 | 150-31HBK | LASALLE | 492 | 127 |
| STA. | | TO STA. | | |
| FED. ROAD DIST. NO. | ILLINOIS | FED. AID PROJECT | | |

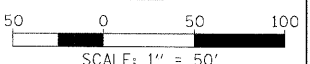
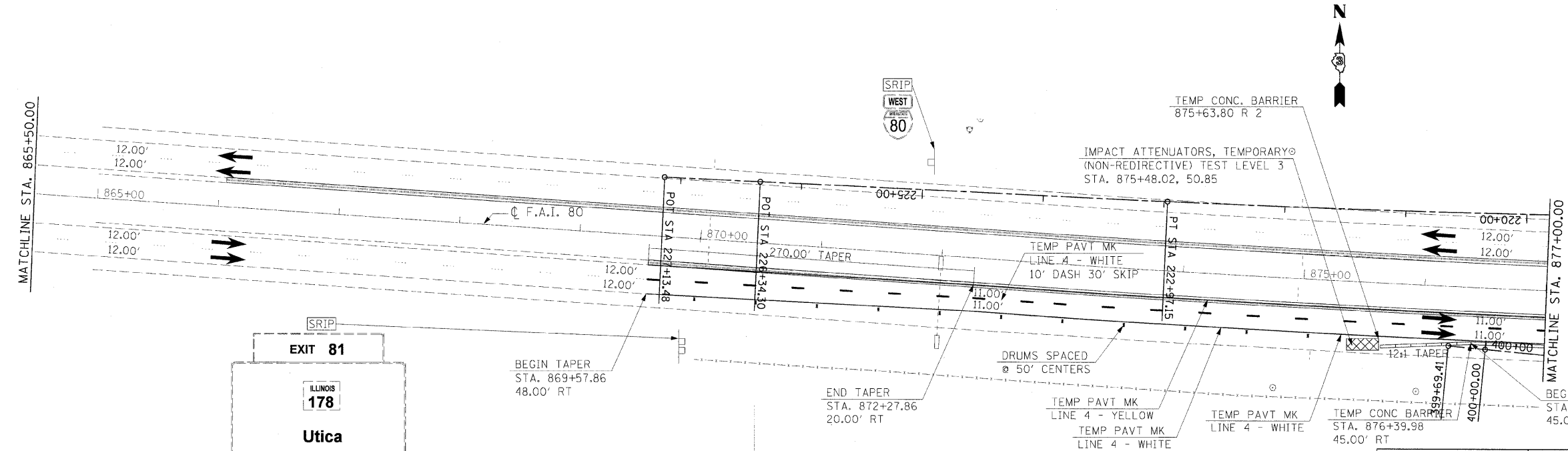


SIGNING LEGEND

- [RSPA] REMOVE SIGN PANEL ASSEMBLY (AT END OF STAGE)
- [RSP] REMOVE SIGN PANEL (AT END OF STAGE)
- [RLSP] RELOCATE SIGN PANEL
- [RLSPA] RELOCATE SIGN PANEL ASSEMBLY
- [SRIP] SIGN TO REMAIN IN PLACE
- [TAS] TEMPORARY ACCESS SIGNS
- [MOT] SIGNS TO BE PAID FOR THROUGH TRAFFIC CONTROL STANDARDS

LEGEND

- [Hatched Box] PREVIOUSLY CONSTRUCTED PERMANENT SHOULDER
- [Cross-hatched Box] CONSTRUCTION AREA
- [Dotted Box] TEMPORARY PAVEMENT
- [Barricade Symbol] DRUMS OR TYPE II BARRICADES
- [Arrow Symbol] TRAFFIC FLOW
- [Barrier Symbol] TEMPORARY CONCRETE BARRIER
- [Barricade Symbol] TYPE III BARRICADES
- [Sign Symbol] SIGN



SEE APPROACH TO CONSTRUCTION F.A.I. 80 DETAIL FOR TYPE AND PLACEMENT OF MOT SIGNING.

| REVISIONS | |
|-----------|------|
| NAME | DATE |
| | |
| | |
| | |
| | |
| | |
| | |

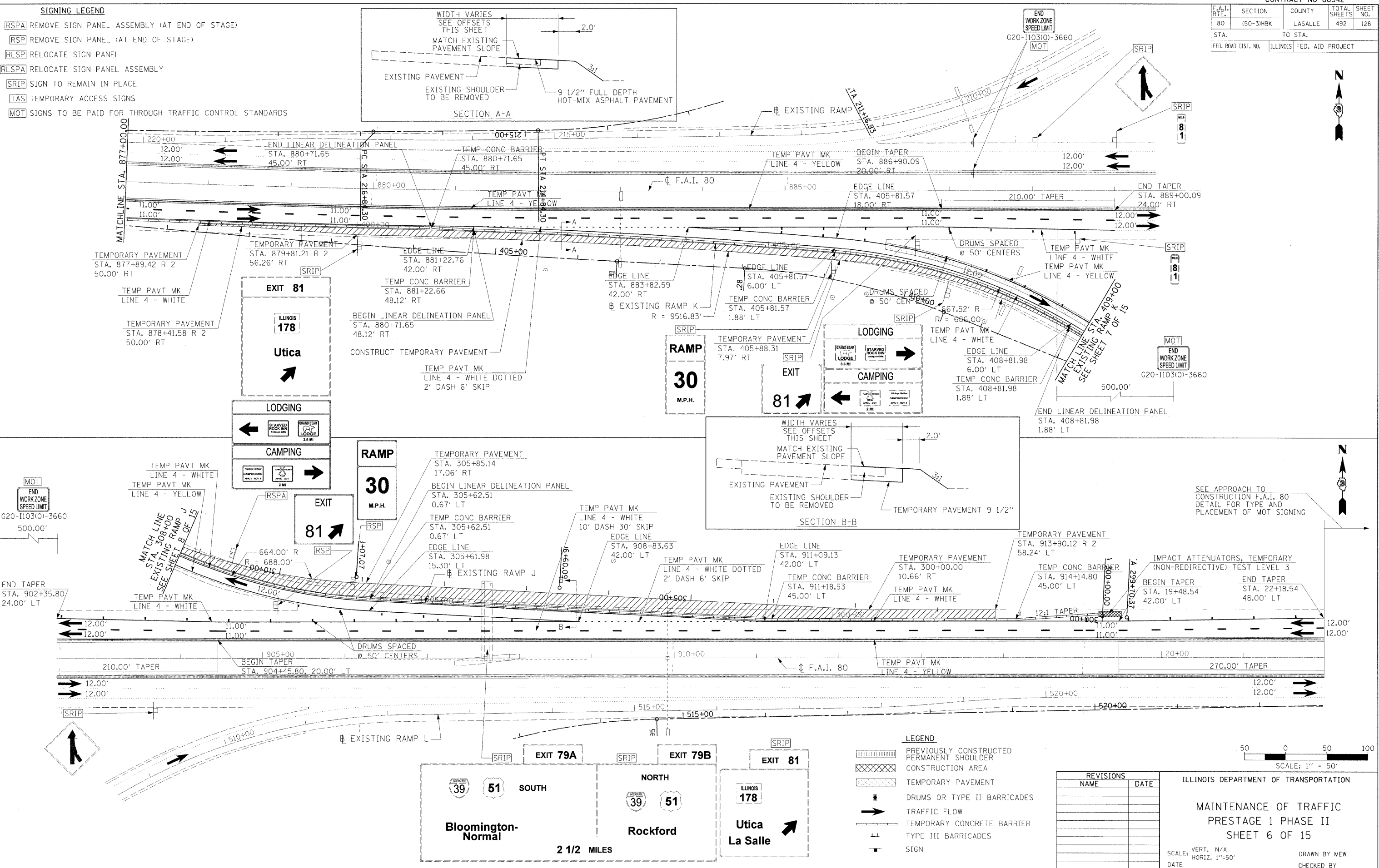
ILLINOIS DEPARTMENT OF TRANSPORTATION
 MAINTENANCE OF TRAFFIC
 PRESTAGE 1 PHASE II
 SHEET 5 OF 15
 VERT. N/A
 HORIZ. 1"=50'
 DATE
 DRAWN BY MEW
 CHECKED BY

| | | |
|----------|-----|---------|
| LAYOUT | MEW | 5/27/05 |
| DRAWN | MEW | 5/27/05 |
| REVIEWED | MTM | 10/1/07 |

MODEL NAME = PS 1 Phase II Sht. 5
 PLOT DATE = 12/23/2009 AC-1007.C PS.dgn
 PLOT SCALE = 50/0000 / 1"
 USER NAME = John@09344

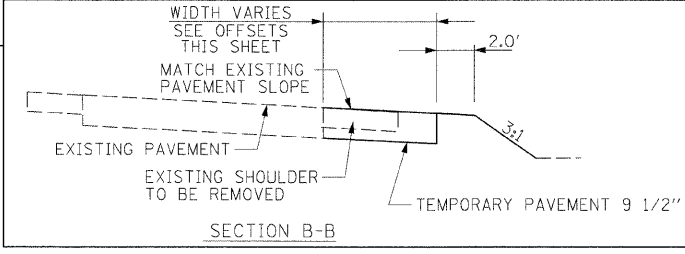
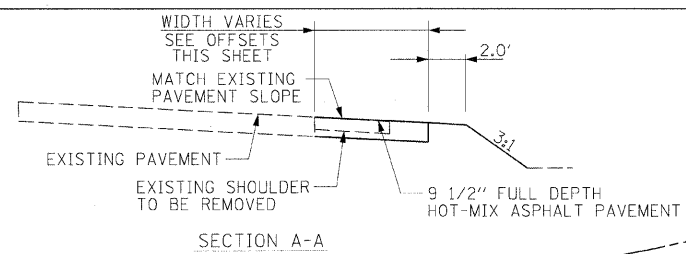
HANSON
 Hanson Professional Services Inc.
 1525 South Sixth Street
 Springfield, Illinois 62703-2888
 Offices Nationwide

| F.A.I. RTE. | SECTION | COUNTY | TOTAL SHEETS | SHEET NO. |
|---------------------|-----------|---------------------------|--------------|-----------|
| 80 | (50-3)H&K | LASALLE | 492 | 128 |
| STA. | | TO STA. | | |
| FED. ROAD DIST. NO. | | ILLINOIS FED. AID PROJECT | | |



SIGNING LEGEND

- [RSPA] REMOVE SIGN PANEL ASSEMBLY (AT END OF STAGE)
- [RSP] REMOVE SIGN PANEL (AT END OF STAGE)
- [RLSPA] RELOCATE SIGN PANEL
- [RLSPA] RELOCATE SIGN PANEL ASSEMBLY
- [SRIP] SIGN TO REMAIN IN PLACE
- [TAS] TEMPORARY ACCESS SIGNS
- [MOT] SIGNS TO BE PAID FOR THROUGH TRAFFIC CONTROL STANDARDS



LEGEND

- [Hatched Box] PREVIOUSLY CONSTRUCTED PERMANENT SHOULDER
- [Cross-hatched Box] CONSTRUCTION AREA
- [Dotted Box] TEMPORARY PAVEMENT
- [Barricade Symbol] DRUMS OR TYPE II BARRICADES
- [Arrow Symbol] TRAFFIC FLOW
- [Barrier Symbol] TEMPORARY CONCRETE BARRIER
- [Barricade Symbol] TYPE III BARRICADES
- [Sign Symbol] SIGN

| REVISIONS | |
|-----------|------|
| NAME | DATE |
| | |
| | |
| | |
| | |
| | |

ILLINOIS DEPARTMENT OF TRANSPORTATION

MAINTENANCE OF TRAFFIC
PRESTAGE 1 PHASE II
SHEET 6 OF 15

SCALE: VERT. N/A
 HORIZ. 1"=50'

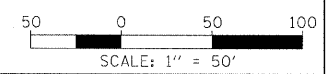
DRAWN BY MEW
 CHECKED BY

HANSON
 Hanson Professional Services Inc.
 1525 South Sixth Street
 Springfield, Illinois 62703-2886
 Offices Nationwide

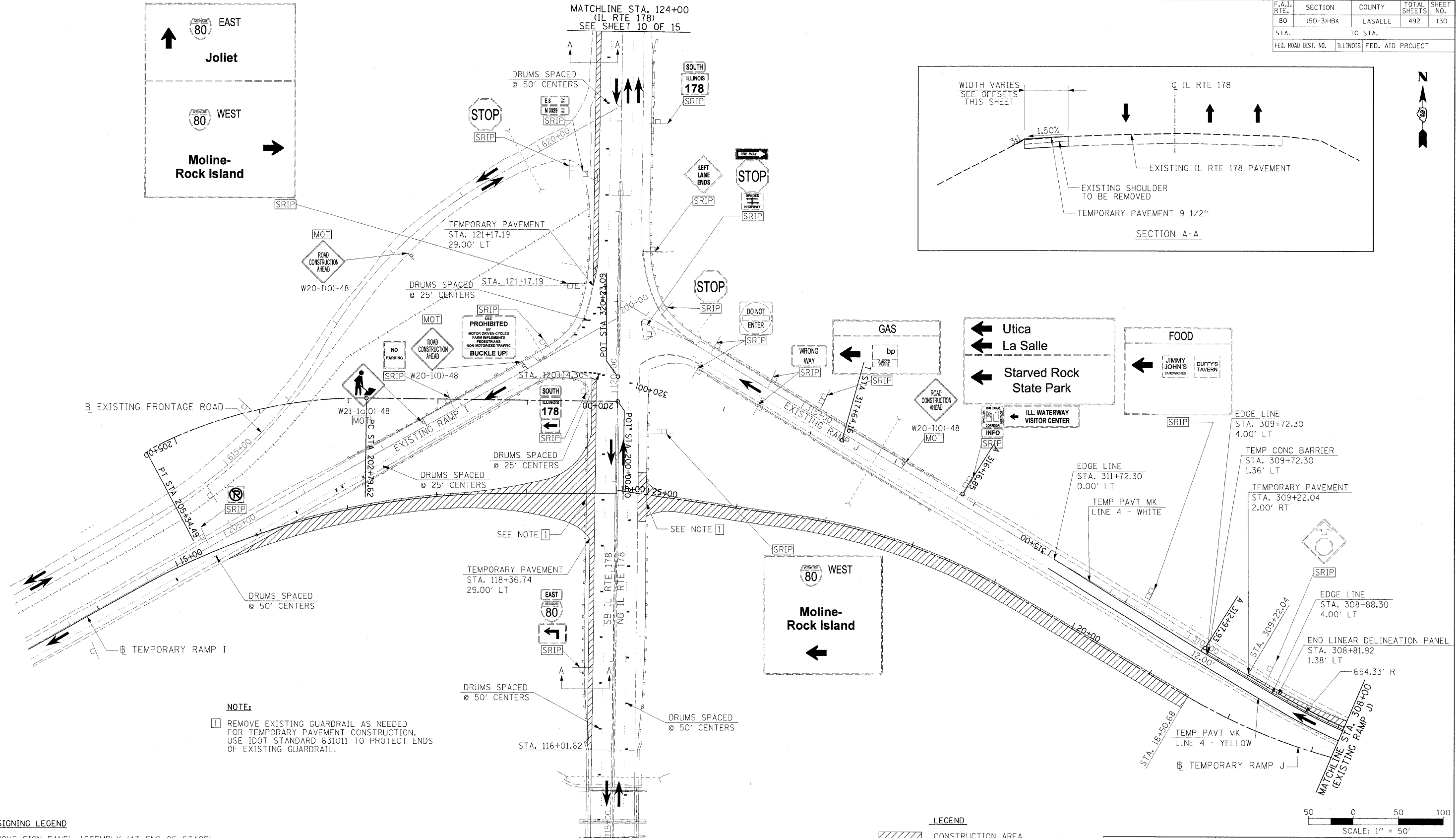
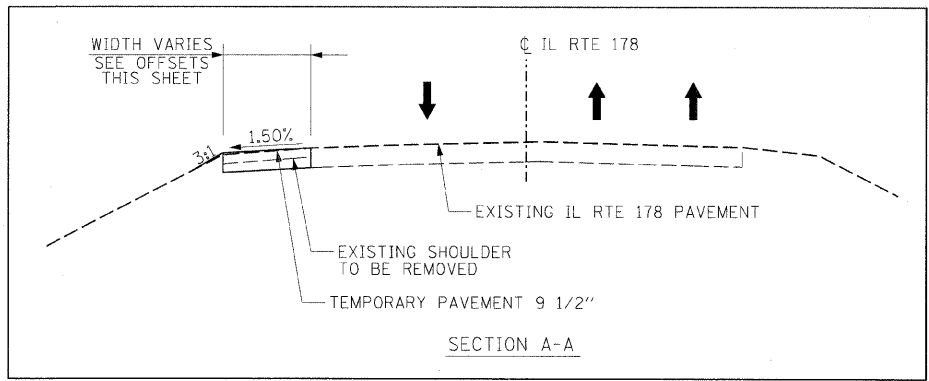
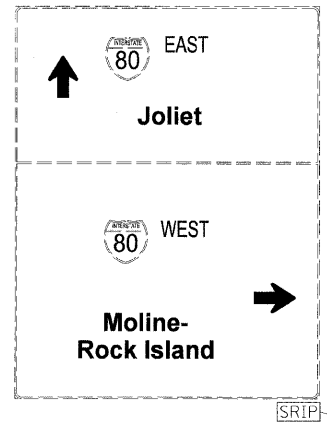
MODEL NAME: FRS 1 Phase II Sht. 6
 PLOT DATE: 12/23/2009
 PLOT SCALE: 50.0000
 USER NAME: Janna08944

| | |
|----------|----------|
| LAYOUT | 5/27/05 |
| DRAWN | 5/27/05 |
| REVIEWED | 10/17/07 |

SEE APPROACH TO CONSTRUCTION F.A.I. 80
 DETAIL FOR TYPE AND
 PLACEMENT OF MOT SIGNING



| F.A.I. RTE. | SECTION | COUNTY | TOTAL SHEETS | SHEET NO. |
|---------------------|-----------|---------------------------|--------------|-----------|
| 80 | 150-31HBK | LASALLE | 492 | 130 |
| STA. | | TO STA. | | |
| FED. ROAD DIST. NO. | | ILLINOIS FED. AID PROJECT | | |



NOTE:
 1 REMOVE EXISTING GUARDRAIL AS NEEDED FOR TEMPORARY PAVEMENT CONSTRUCTION. USE IDOT STANDARD 631011 TO PROTECT ENDS OF EXISTING GUARDRAIL.

SIGNING LEGEND

- [RSPA] REMOVE SIGN PANEL ASSEMBLY (AT END OF STAGE)
- [RSP] REMOVE SIGN PANEL (AT END OF STAGE)
- [RLSP] RELOCATE SIGN PANEL
- [RLSPA] RELOCATE SIGN PANEL ASSEMBLY
- [SRIP] SIGN TO REMAIN IN PLACE
- [TAS] TEMPORARY ACCESS SIGNS
- [MOT] SIGNS TO BE PAID FOR THROUGH TRAFFIC CONTROL STANDARDS

LEGEND

- [Hatched Area] CONSTRUCTION AREA
- [Dashed Area] TEMPORARY PAVEMENT
- [Drum Symbol] DRUMS OR TYPE II BARRICADES
- [Arrow Symbol] TRAFFIC FLOW
- [Barrier Symbol] TEMPORARY CONCRETE BARRIER
- [T Symbol] TYPE III BARRICADES
- [Sign Symbol] SIGN

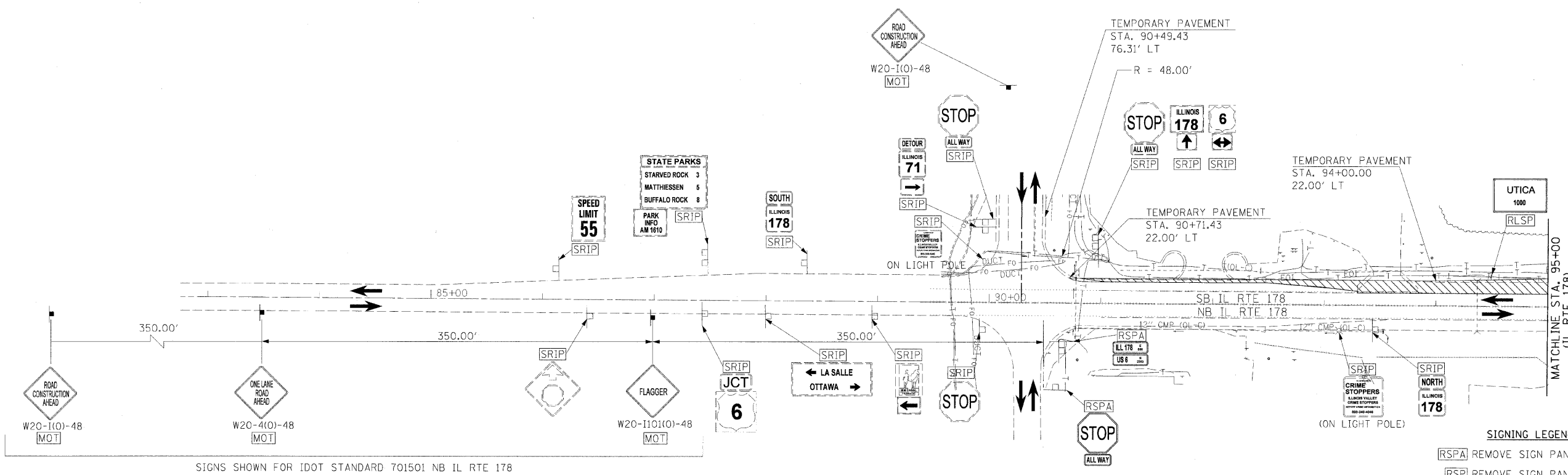
| REVISIONS | |
|-----------|------|
| NAME | DATE |
| | |
| | |
| | |
| | |
| | |

ILLINOIS DEPARTMENT OF TRANSPORTATION
 MAINTENANCE OF TRAFFIC
 PRESTAGE 1 PHASE II
 SHEET 8 OF 15
 SCALE: VERT. N/A
 HORIZ. 1"=50'
 DATE
 DRAWN BY MEW
 CHECKED BY

HANSON
 Hanson Professional Services Inc.
 1525 South Sixth Street
 Springfield, Illinois 62703-2886
 Offices Nationwide

MODEL NAME = P15 I Phase II Sht. B
 DATE = 05/23/2009
 FILE = AC-1007C_P5.dgn
 PLOT SCALE = 50/8000
 USER NAME = jshn08344

| | | | | |
|---------------------|---------------------------|---------|--------------|-----------|
| F.A.I. RTE. | SECTION | COUNTY | TOTAL SHEETS | SHEET NO. |
| 80 | 150-31HBK | LASALLE | 492 | 131 |
| STA. | TO STA. | | | |
| FED. ROAD DIST. NO. | ILLINOIS FED. AID PROJECT | | | |

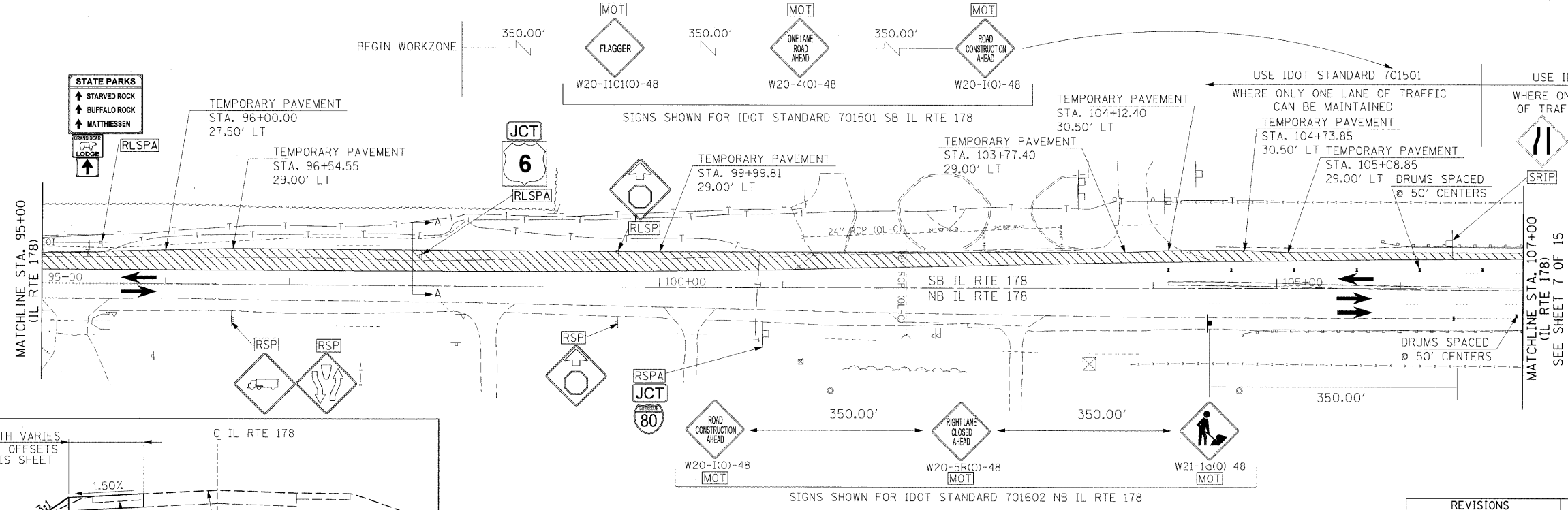


SIGNS SHOWN FOR IDOT STANDARD 701501 NB IL RTE 178

- SIGNING LEGEND**
- [RSPA] REMOVE SIGN PANEL ASSEMBLY (AT END OF STAGE)
 - [RSP] REMOVE SIGN PANEL (AT END OF STAGE)
 - [RLSP] RELOCATE SIGN PANEL
 - [RLSPA] RELOCATE SIGN PANEL ASSEMBLY
 - [SRIP] SIGN TO REMAIN IN PLACE
 - [TAS] TEMPORARY ACCESS SIGNS
 - [MOT] SIGNS TO BE PAID FOR THROUGH TRAFFIC CONTROL STANDARDS

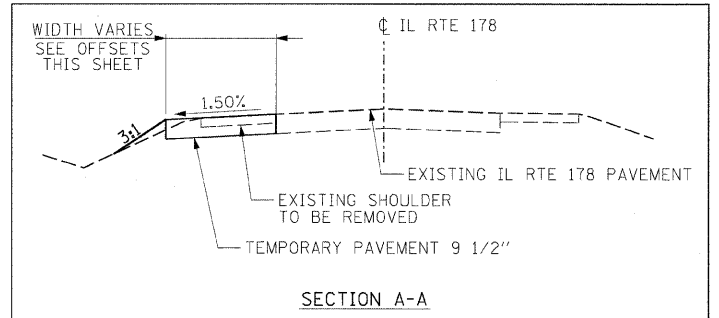
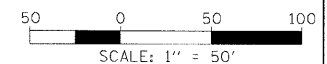
HANSON
 Hanson Professional Services Inc.
 1525 South Sixth Street
 Springfield, Illinois 62703-2888
 Offices Nationwide

© Copyright Hanson Professional Services Inc. 2009



SIGNS SHOWN FOR IDOT STANDARD 701602 SB IL RTE 178

- LEGEND**
- [Hatched Area] CONSTRUCTION AREA
 - [Dotted Area] TEMPORARY PAVEMENT
 - [Symbol] DRUMS OR TYPE II BARRICADES
 - [Arrow] TRAFFIC FLOW
 - [Symbol] TEMPORARY CONCRETE BARRIER
 - [Symbol] TYPE III BARRICADES
 - [Symbol] SIGN



SECTION A-A

NOTE:
 STA. 107+00 TO STA 124+00 PURPOSELY NOT SHOWN HERE. USE IDOT STANDARD 701602 FOR CHANNELIZATION AND SIGNING DEVICES.

| REVISIONS | |
|-----------|------|
| NAME | DATE |
| | |
| | |
| | |
| | |
| | |
| | |
| | |
| | |
| | |

ILLINOIS DEPARTMENT OF TRANSPORTATION

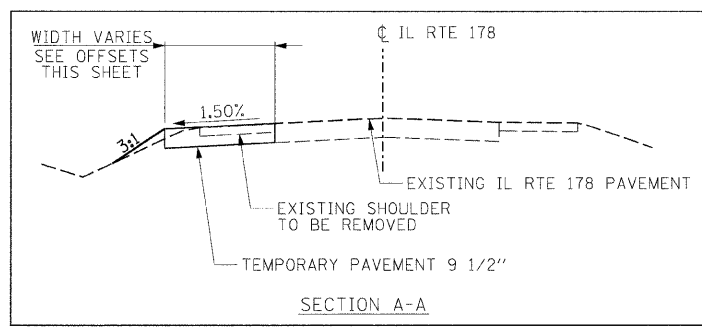
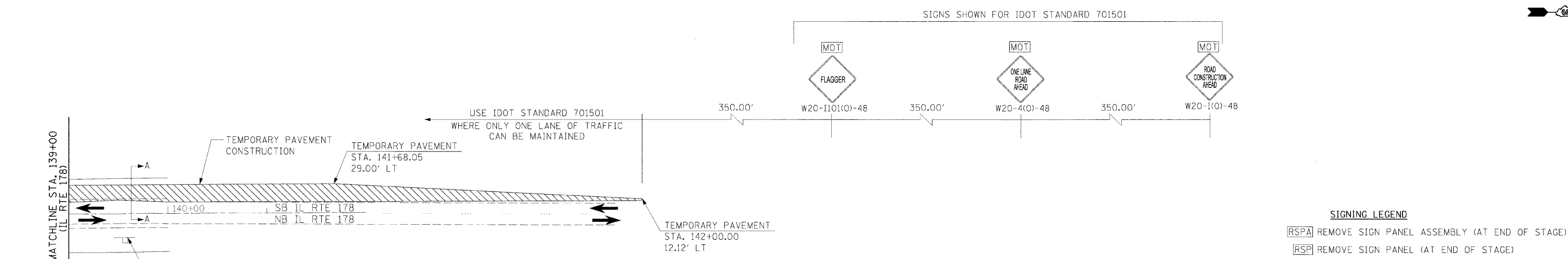
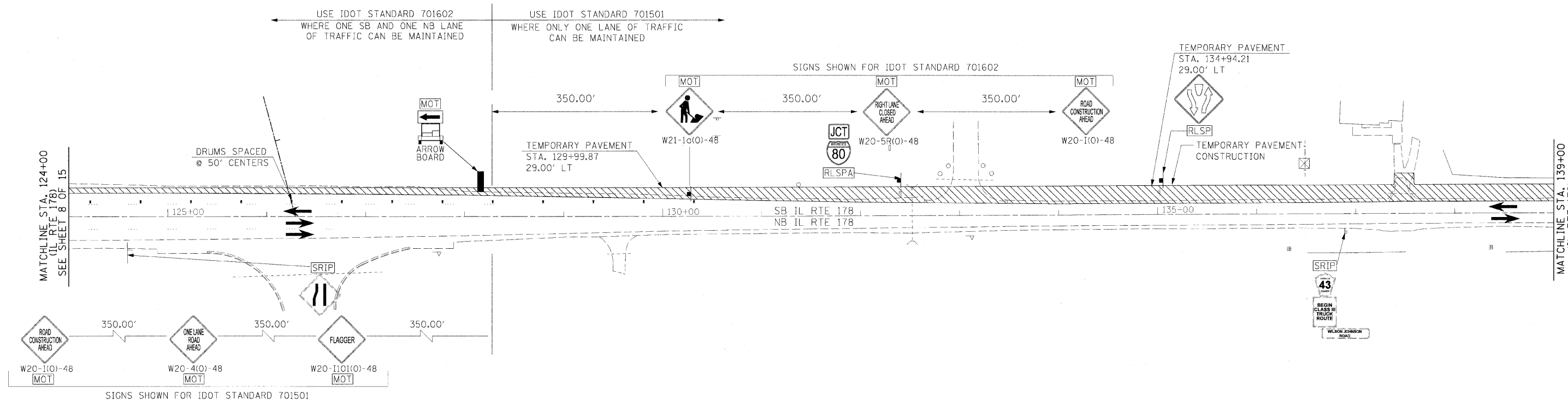
**MAINTENANCE OF TRAFFIC
 PRESTAGE 1 PHASE II
 SHEET 9 OF 15**

SCALE: VERT. N/A
 HORIZ. 1"=50'

DATE: _____ DRAWN BY: _____
 CHECKED BY: _____

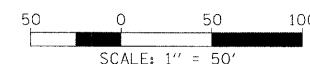
| | |
|------------|----------------------|
| MODEL NAME | PS I Phase II Sht. 9 |
| FILE DATE | 12/23/2009 |
| FILE NAME | ASC-1007C.PS.dgn |
| PLOT SCALE | 50.0000 1/16" |
| USER NAME | Johnm60944 |
| LAYOUT | 5/27/05 |
| MEW | 5/27/05 |
| DRAWN | 5/27/05 |
| REVIEWED | 10/1/07 |

| F.A.I. RTE. | SECTION | COUNTY | TOTAL SHEETS | SHEET NO. |
|---------------------|-----------|---------------------------|--------------|-----------|
| 80 | 150-3/HBK | LASALLE | 492 | 132 |
| STA. | | TO STA. | | |
| FED. ROAD DIST. NO. | | ILLINOIS FED. AID PROJECT | | |



- SIGNING LEGEND**
- [RLSPA] REMOVE SIGN PANEL ASSEMBLY (AT END OF STAGE)
 - [RSP] REMOVE SIGN PANEL (AT END OF STAGE)
 - [RLSP] RELOCATE SIGN PANEL
 - [RLSPA] RELOCATE SIGN PANEL ASSEMBLY
 - [SRIP] SIGN TO REMAIN IN PLACE
 - [TAS] TEMPORARY ACCESS SIGNS
 - [MOT] SIGNS TO BE PAID FOR THROUGH TRAFFIC CONTROL STANDARDS

- LEGEND**
- [Hatched Box] CONSTRUCTION AREA
 - [Dotted Box] TEMPORARY PAVEMENT
 - [Arrow] DRUMS OR TYPE II BARRICADES
 - [Thick Arrow] TRAFFIC FLOW
 - [Line with Dashes] TEMPORARY CONCRETE BARRIER
 - [T-shaped Symbol] TYPE III BARRICADES
 - [Square] SIGN



| REVISIONS | |
|-----------|------|
| NAME | DATE |
| | |
| | |
| | |
| | |
| | |
| | |

ILLINOIS DEPARTMENT OF TRANSPORTATION

**MAINTENANCE OF TRAFFIC
PRESTAGE 1 PHASE II
SHEET 10 OF 15**

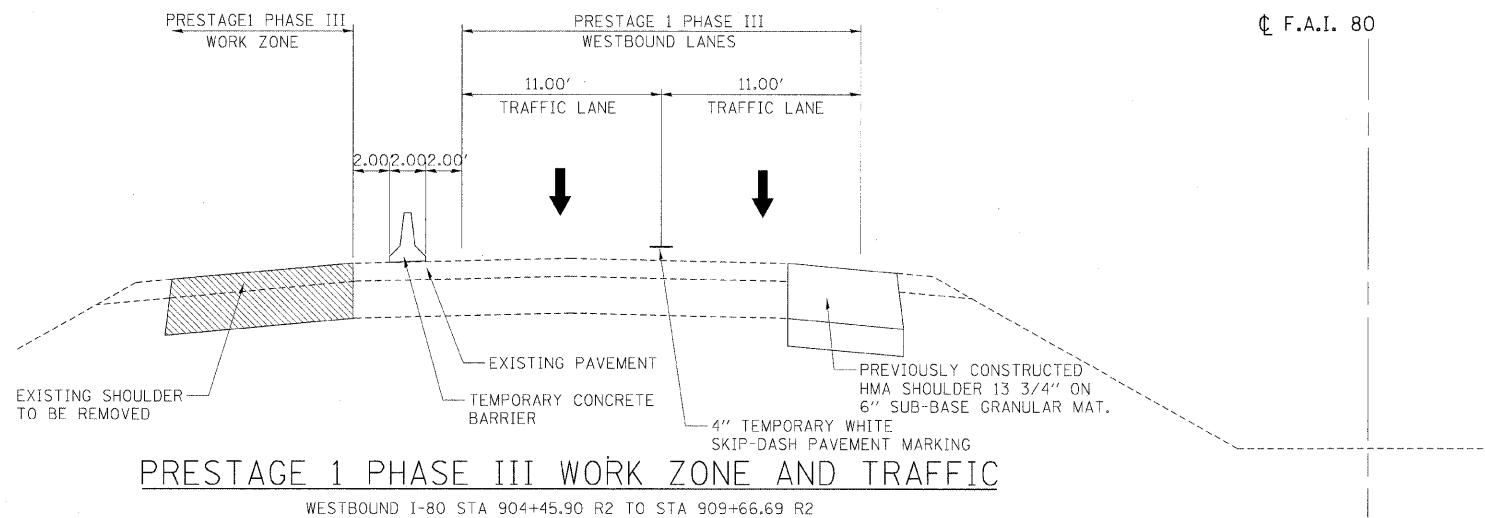
SCALE: VERT. N/A
HORIZ. 1"=50'

DRAWN BY MEW
CHECKED BY

HANSON
Hanson Professional Services Inc.
1525 South Sixth Street
Springfield, Illinois 62703-2886
Offices Nationwide

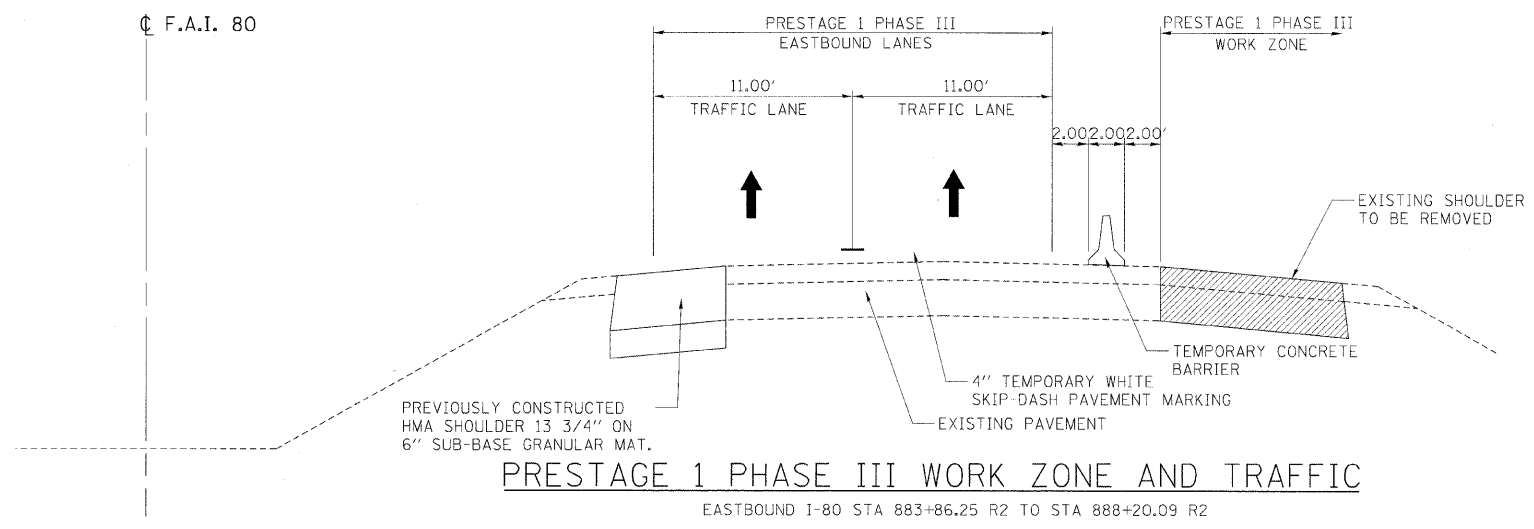
MODEL NAME = PS 1 Phase II Sht 10
PLOT DATE = 12/23/2009
DRAWN = M.E.W.
REVIEWED = M.T.M.
DATE = 5/27/05

| F.A.I. RTE. | SECTION | COUNTY | TOTAL SHEETS | SHEET NO. |
|---------------------|----------|---------------------------|--------------|-----------|
| 80 | 150-31BK | LASALLE | 492 | 133 |
| STA. | | TO STA. | | |
| FED. ROAD DIST. NO. | | ILLINOIS FED. AID PROJECT | | |



PRESTAGE 1 PHASE III WORK ZONE AND TRAFFIC

WESTBOUND I-80 STA 904+45.90 R2 TO STA 909+66.69 R2



PRESTAGE 1 PHASE III WORK ZONE AND TRAFFIC

EASTBOUND I-80 STA 883+86.25 R2 TO STA 888+20.09 R2

HANSON
 Hanson Professional Services Inc.
 1525 South Sixth Street
 Springfield, Illinois 62703-2886
 Offices Nationwide

MODEL NAME = PS Phase III Sht. 1
 FILE NAME = C:\312809\AC-5021YP_1C.dgn
 PLOT SCALE = 5.00000 1/2" = 1'-0"
 USER NAME = John-1007144

| | | |
|----------|-----|----------|
| LAYOUT | RSJ | 09/09/05 |
| DRAWN | RSJ | 09/09/05 |
| REVIEWED | MTM | 10/11/07 |

| REVISIONS | |
|-----------|------|
| NAME | DATE |
| | |
| | |
| | |
| | |
| | |
| | |
| | |
| | |
| | |
| | |

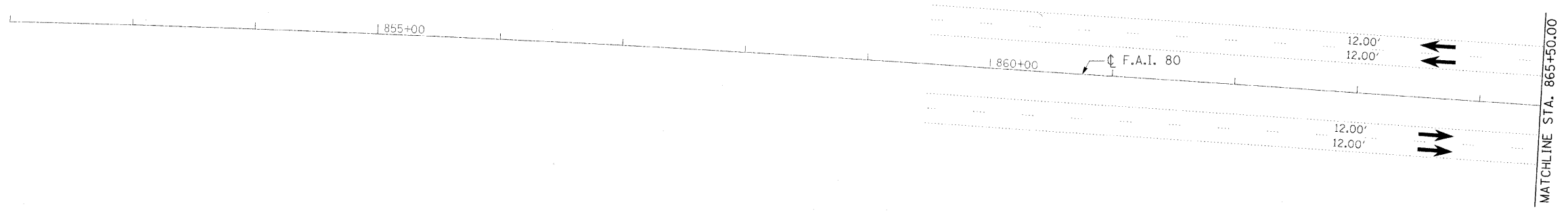
ILLINOIS DEPARTMENT OF TRANSPORTATION

**MAINTENANCE OF TRAFFIC
 TYPICAL SECTIONS
 PRESTAGE 1 - PHASE III**

SCALE: VERT. NA
 HORIZ. NA

DRAWN BY RSJ
 CHECKED BY

| F.A.I. RTE. | SECTION | COUNTY | TOTAL SHEETS | SHEET NO. |
|---------------------|----------|------------------|--------------|-----------|
| 80 | 150-3H8K | LASALLE | 492 | 134 |
| STA. | | TO STA. | | |
| FED. ROAD DIST. NO. | ILLINOIS | FED. AID PROJECT | | |

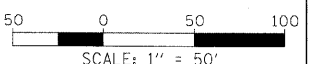
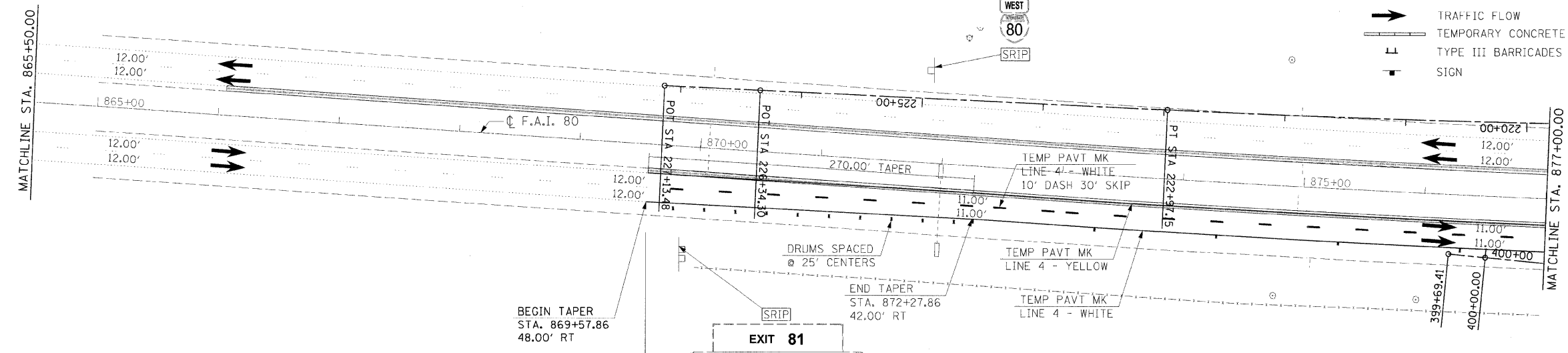


SIGNING LEGEND

- [RSPA] REMOVE SIGN PANEL ASSEMBLY (AT END OF STAGE)
- [RSP] REMOVE SIGN PANEL (AT END OF STAGE)
- [RLSP] RELOCATE SIGN PANEL
- [RLSPA] RELOCATE SIGN PANEL ASSEMBLY
- [SRIP] SIGN TO REMAIN IN PLACE
- [TAS] TEMPORARY ACCESS SIGNS
- [MOT] SIGNS TO BE PAID FOR THROUGH TRAFFIC CONTROL STANDARDS

LEGEND

- [Hatched Box] PREVIOUSLY CONSTRUCTED PERMANENT SHOULDER
- [Cross-hatched Box] CONSTRUCTION AREA
- [Dotted Box] TEMPORARY PAVEMENT
- [Double Arrow] DRUMS OR TYPE II BARRICADES
- [Single Arrow] TRAFFIC FLOW
- [Line with Dashes] TEMPORARY CONCRETE BARRIER
- [T-shape] TYPE III BARRICADES
- [Square] SIGN



SEE APPROACH TO CONSTRUCTION F.A.I. 80 DETAIL FOR TYPE AND PLACEMENT OF MOT SIGNING.



| REVISIONS | |
|-----------|------|
| NAME | DATE |
| | |
| | |
| | |
| | |
| | |
| | |
| | |
| | |
| | |
| | |

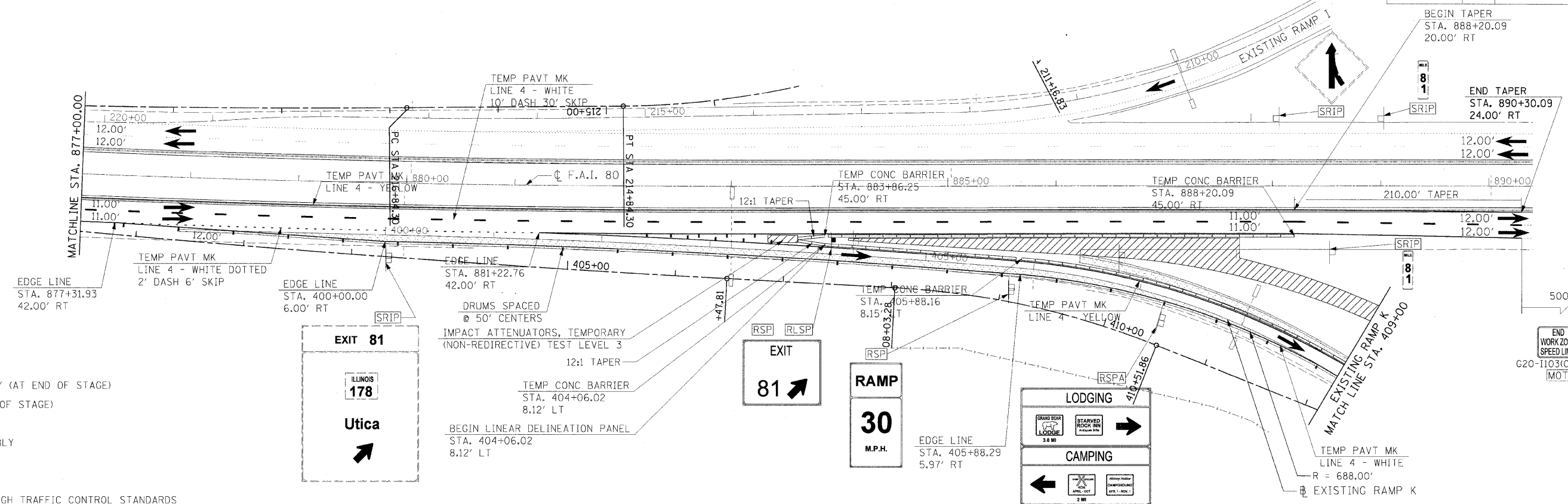
ILLINOIS DEPARTMENT OF TRANSPORTATION
 MAINTENANCE OF TRAFFIC
 PRESTAGE 1 PHASE III
 SHEET 11 OF 15
 SCALE: VERT. N/A
 HORIZ. 1"=50'
 DATE
 DRAWN BY MEW
 CHECKED BY

HANSON
 Hanson Professional Services Inc.
 1525 South Sixth Street
 Springfield, Illinois 62703-2886
 Offices Nationwide

MODEL NAME = PS 1 Phase III Sht 11
 PLOT DATE = 05/23/2009 ASC-1007C.PS.dgn
 PLOT SCALE = 50.0000 / in.
 USER NAME = JohnB@HPS44

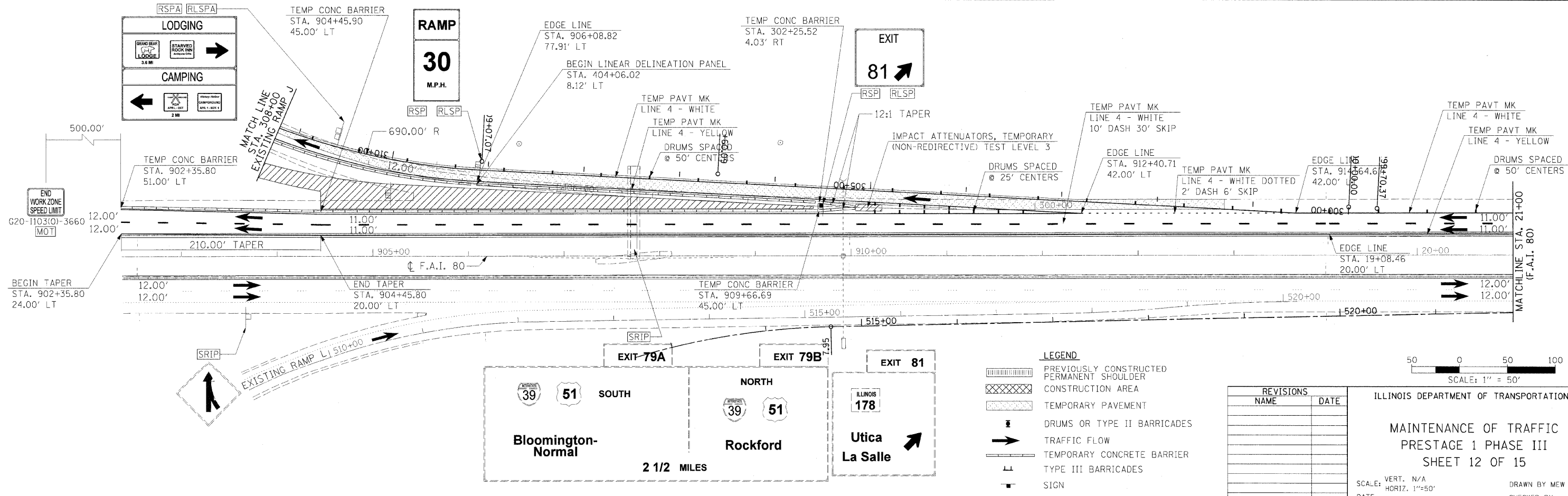
| | | |
|----------|-----|---------|
| LAYOUT | MEW | 5/27/05 |
| DRAWN | MEW | 5/27/05 |
| REVIEWED | MTM | 10/1/07 |

| F.A.I. RTE. | SECTION | COUNTY | TOTAL SHEETS | SHEET NO. |
|---------------------|-----------|---------------------------|--------------|-----------|
| 80 | 150-31HBK | LASALLE | 492 | 135 |
| STA. | | TO STA. | | |
| FED. ROAD DIST. NO. | | ILLINOIS FED. AID PROJECT | | |



SIGNING LEGEND

- RSPA** REMOVE SIGN PANEL ASSEMBLY (AT END OF STAGE)
- RSP** REMOVE SIGN PANEL (AT END OF STAGE)
- RLSPA** RELOCATE SIGN PANEL ASSEMBLY
- RLSP** RELOCATE SIGN PANEL
- SRIP** SIGN TO REMAIN IN PLACE
- TAS** TEMPORARY ACCESS SIGNS
- MOT** SIGNS TO BE PAID FOR THROUGH TRAFFIC CONTROL STANDARDS



- LEGEND**
- PREVIOUSLY CONSTRUCTED PERMANENT SHOULDER
 - CONSTRUCTION AREA
 - TEMPORARY PAVEMENT
 - DRUMS OR TYPE II BARRICADES
 - TRAFFIC FLOW
 - TEMPORARY CONCRETE BARRIER
 - TYPE III BARRICADES
 - SIGN

| REVISIONS | |
|-----------|------|
| NAME | DATE |
| | |
| | |
| | |

ILLINOIS DEPARTMENT OF TRANSPORTATION

**MAINTENANCE OF TRAFFIC
PRESTAGE 1 PHASE III
SHEET 12 OF 15**

SCALE: VERT. N/A
HORIZ. 1"=50'

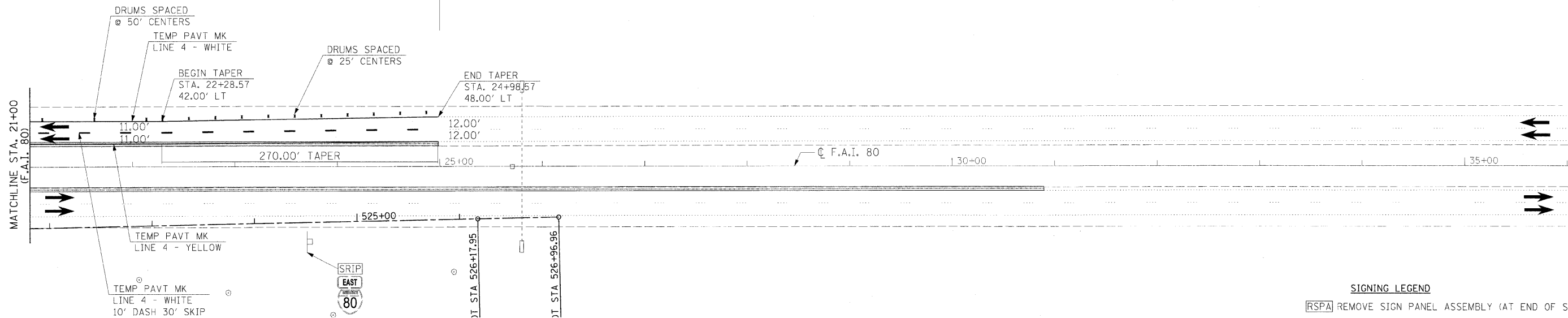
DRAWN BY MEW
CHECKED BY

HANSON
Hanson Professional Services Inc.
1525 South Sixth Street
Springfield, Illinois 62703-2886
Offices Nationwide

MODEL NAME = PS I Phase III Sht 12
PLOT DATE = 12/23/2009
PLOT SCALE = 1/8"=100'
DRAWN = MEW
REVIEWED = MTM
DATE = 10/1/07

| F.A.I. RTE. | SECTION | COUNTY | TOTAL SHEETS | SHEET NO. |
|---------------------|----------|---------------------------|--------------|-----------|
| 80 | 150-3HKB | LASALLE | 492 | 136 |
| STA. | | TO STA. | | |
| FED. ROAD DIST. NO. | | ILLINOIS FED. AID PROJECT | | |

SEE APPROACH TO CONSTRUCTION F.A.I. 80 DETAIL FOR TYPE AND PLACEMENT OF MOT SIGNING.

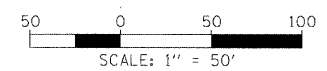


SIGNING LEGEND

- [RSPA] REMOVE SIGN PANEL ASSEMBLY (AT END OF STAGE)
- [RSP] REMOVE SIGN PANEL (AT END OF STAGE)
- [RLSP] RELOCATE SIGN PANEL
- [RLSPA] RELOCATE SIGN PANEL ASSEMBLY
- [SRIP] SIGN TO REMAIN IN PLACE
- [TAS] TEMPORARY ACCESS SIGNS
- [MOT] SIGNS TO BE PAID FOR THROUGH TRAFFIC CONTROL STANDARDS

THIS SPACE INTENTIONALLY LEFT BLANK

- LEGEND**
- [Hatched Box] PREVIOUSLY CONSTRUCTED PERMANENT SHOULDER
 - [Cross-hatched Box] CONSTRUCTION AREA
 - [Dotted Box] TEMPORARY PAVEMENT
 - [Barricade Symbol] DRUMS OR TYPE II BARRICADES
 - [Arrow Symbol] TRAFFIC FLOW
 - [Barrier Symbol] TEMPORARY CONCRETE BARRIER
 - [T-bar Symbol] TYPE III BARRICADES
 - [Square Symbol] SIGN



| REVISIONS | |
|-----------|------|
| NAME | DATE |
| | |
| | |
| | |
| | |
| | |
| | |
| | |
| | |
| | |
| | |

ILLINOIS DEPARTMENT OF TRANSPORTATION

**MAINTENANCE OF TRAFFIC
PRESTAGE 1 PHASE III
SHEET 13 OF 15**

SCALE: VERT. N/A
HORIZ. 1"=50'

DATE: _____ DRAWN BY MEW
CHECKED BY: _____

HANSON
Hanson Professional Services Inc.
1525 South Sixth Street
Springfield, Illinois 62703-2886
Offices Nationwide

MODEL NAME = P15 Phase III Sht. 13
PLOT DATE = 12/23/2009
PLOT SCALE = 52.68000 1/100
USER NAME = John@02344

| | | |
|----------|-----|---------|
| LAYOUT | MEW | 5/27/05 |
| DRAWN | MEW | 5/27/05 |
| REVIEWED | MTM | 10/1/07 |

| F.A.I. RTE. | SECTION | COUNTY | TOTAL SHEETS | SHEET NO. |
|---------------------|----------|------------------|--------------|-----------|
| 80 | 150-3H8K | LASALLE | 492 | 137 |
| STA. | | TO STA. | | |
| FED. ROAD DIST. NO. | ILLINOIS | FED. AID PROJECT | | |



MATCHLINE STA. 115+00
(IL RTE 178)

END LINEAR DELINEATION PANEL
STA. 409+01.78
14.12' LT

MATCH LINE STA. 409+00
(EXISTING RAMP K)

TEMP PAVT MK
LINE 4 - YELLOW
TEMP CONC BARRIER
STA. 410+83.22
14.12' LT

TEMP PAVT MK
LINE 4 - WHITE
EDGE LINE
STA. 410+83.14
0.00' LT

DRUMS SPACED
@ 50' CENTERS

FOOD

DUFFY'S TAVERN →
JIMMY JOHN'S SANDWICHES →

Utica →

Starved Rock State Park →

GAS

bp →

ILL. WATERWAY VISITOR CENTER →

DO NOT ENTER

STOP

SRIP

STOP

SRIP

STOP

SRIP

STOP

SRIP

STOP

SRIP

STOP

SRIP

STOP

SRIP

STOP

SRIP

80 EAST

Joliet ←

WEST

80

RSPA

MOT

ROAD CLOSED

R11-2

MOT

ROAD CLOSED

R11-2

ONE WAY

RSPA

MOT

ROAD CONSTRUCTION AHEAD

W20-1(O)-48

RSPA

PROHIBITED

MOTOR DRIVEN CYCLES
MOTOR DRIVEN CYCLES
PEDESTRIANS
NONMOTORIZED TRAFFIC

BUCKLE UP!

NO PARKING

SRIP

SRIP

SRIP

SRIP

80 WEST

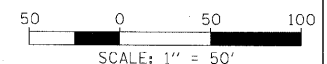
Moline-Rock Island

80 EAST

Joliet →

NOTE:

1 CONSTRUCT THE HOT-MIX ASPHALT OVERLAY FOR THE REMAINING PART OF TEMPORARY RAMP L DURING NIGHT TIME OPERATIONS ONLY. THE CONTRACTOR SHALL USE A FLAGGER TO MAINTAIN TRAFFIC THROUGH THE WORKZONE DURING THE OVERLAY.



| REVISIONS | |
|-----------|------|
| NAME | DATE |
| | |
| | |
| | |
| | |
| | |
| | |
| | |
| | |
| | |

ILLINOIS DEPARTMENT OF TRANSPORTATION

MAINTENANCE OF TRAFFIC
PRESTAGE 1 PHASE III
SHEET 14 OF 15

SCALE: VERT. N/A
HORIZ. 1"=50'

DRAWN BY MEW
CHECKED BY

LEGEND

- CONSTRUCTION AREA
- TEMPORARY PAVEMENT
- DRUMS OR TYPE II BARRICADES
- TRAFFIC FLOW
- TEMPORARY CONCRETE BARRIER
- TYPE III BARRICADES
- SIGN

SIGNING LEGEND

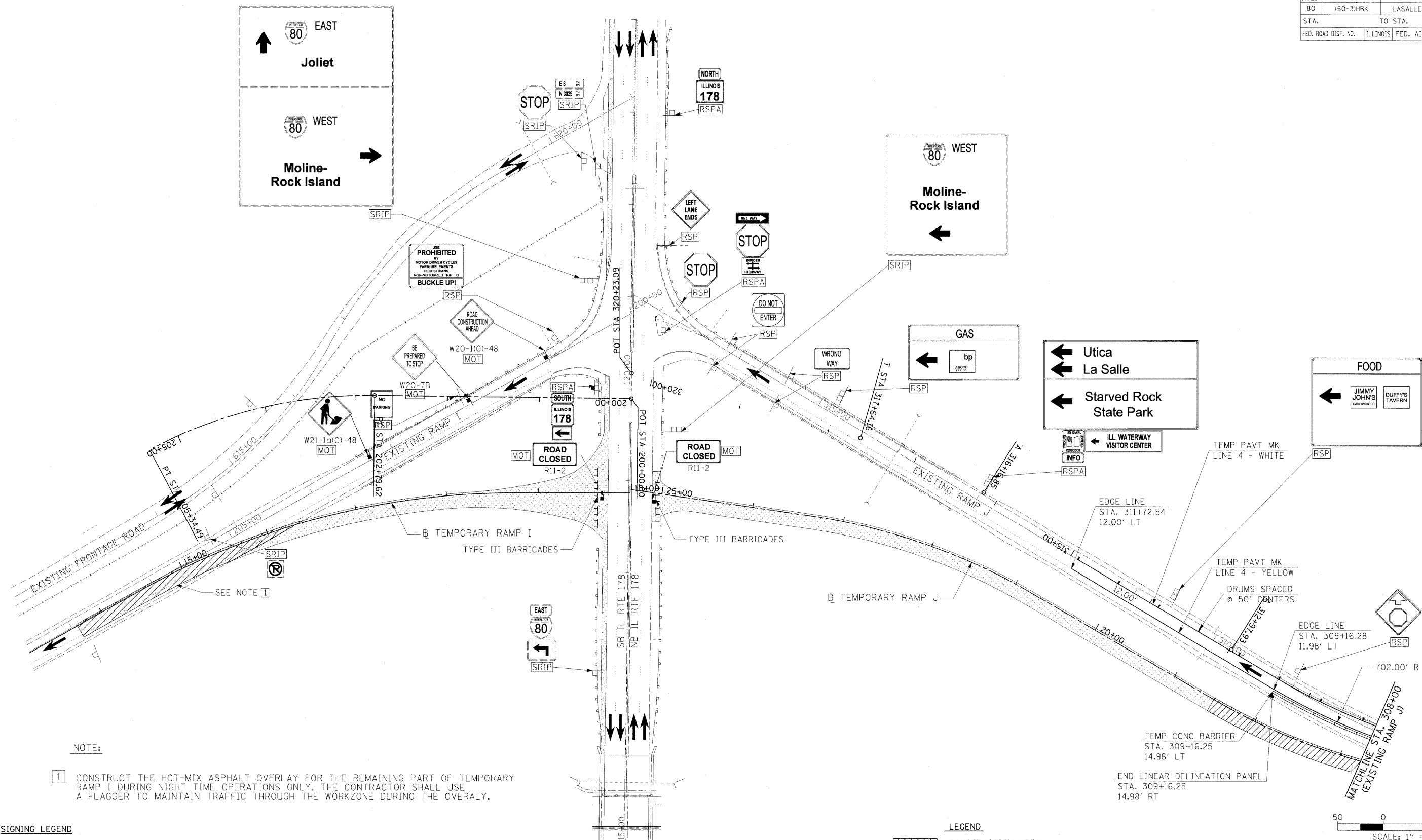
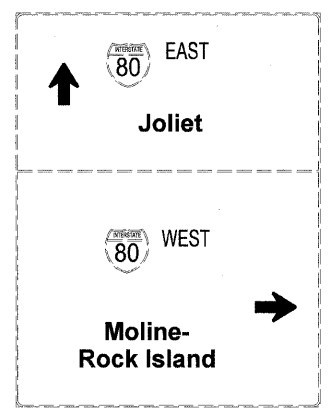
- REMOVE SIGN PANEL ASSEMBLY (AT END OF STAGE)
- REMOVE SIGN PANEL (AT END OF STAGE)
- RELOCATE SIGN PANEL
- RELOCATE SIGN PANEL ASSEMBLY
- SIGN TO REMAIN IN PLACE
- TEMPORARY ACCESS SIGNS
- SIGNS TO BE PAID FOR THROUGH TRAFFIC CONTROL STANDARDS

HANSON
Hanson Professional Services Inc.
1525 South Sixth Street
Springfield, Illinois 62703-2886
Offices Nationwide

MODEL NAME = PS 1 Phase III Sht 14
FILE NAME = 1205226091-NC-1027C.PS.dgn
PLOT SCALE = 50:1
USER NAME = John-10/24/04

| LAYOUT | DATE | BY | REVIEWED |
|--------|------|----|----------|
| | | | |
| | | | |
| | | | |
| | | | |

| F.A.I. RTE. | SECTION | COUNTY | TOTAL SHEETS | SHEET NO. |
|---------------------|----------|---------------------------|--------------|-----------|
| 80 | 150-318K | LASALLE | 492 | 138 |
| STA. | | TO STA. | | |
| FED. ROAD DIST. NO. | | ILLINOIS FED. AID PROJECT | | |



NOTE:
 1 CONSTRUCT THE HOT-MIX ASPHALT OVERLAY FOR THE REMAINING PART OF TEMPORARY RAMP I DURING NIGHT TIME OPERATIONS ONLY. THE CONTRACTOR SHALL USE A FLAGGER TO MAINTAIN TRAFFIC THROUGH THE WORKZONE DURING THE OVERLAY.

SIGNING LEGEND

- [RSPA] REMOVE SIGN PANEL ASSEMBLY (AT END OF STAGE)
- [RSP] REMOVE SIGN PANEL (AT END OF STAGE)
- [RLSP] RELOCATE SIGN PANEL
- [RLSPA] RELOCATE SIGN PANEL ASSEMBLY
- [SRIP] SIGN TO REMAIN IN PLACE
- [TAS] TEMPORARY ACCESS SIGNS
- [MOT] SIGNS TO BE PAID FOR THROUGH TRAFFIC CONTROL STANDARDS

LEGEND

- [Hatched Box] CONSTRUCTION AREA
- [Dotted Box] TEMPORARY PAVEMENT
- [Drum Symbol] DRUMS OR TYPE II BARRICADES
- [Arrow Symbol] TRAFFIC FLOW
- [Barrier Symbol] TEMPORARY CONCRETE BARRIER
- [T Symbol] TYPE III BARRICADES
- [Square Symbol] SIGN

| REVISIONS | |
|-----------|------|
| NAME | DATE |
| | |
| | |
| | |
| | |
| | |
| | |
| | |
| | |
| | |
| | |

ILLINOIS DEPARTMENT OF TRANSPORTATION
 MAINTENANCE OF TRAFFIC
 PRESTAGE 1 PHASE III
 SHEET 15 OF 15
 SCALE: VERT. N/A
 HORIZ. 1"=50'
 DATE
 DRAWN BY MEW
 CHECKED BY



MODEL NAME = PS I Phase III SH. 15
 PLOT DATE = 05/23/2009
 PLOT SCALE = 1/8"=1'-0"
 USER NAME = J...
 LAYOUT: 5/27/05
 MEW: 5/27/05
 DRAWN: 5/27/05
 REVIEWED: 10/21/07

| F.A.I. RTE. | SECTION | COUNTY | TOTAL SHEETS | SHEET NO. |
|---------------------|-----------|----------|------------------|-----------|
| 80 | 150-31HBK | LASALLE | 492 | 139 |
| STA. | | TO STA. | | |
| FED. ROAD DIST. NO. | | ILLINOIS | FED. AID PROJECT | |

STAGE 1 PHASE I CONSTRUCTION

IL RTE 178: REMOVE EXISTING PAVEMENT AND CONSTRUCT NEW PAVEMENT FOR THE PROPOSED NB LANES TO THE LIMITS SHOWN ON THE MAINTENANCE OF TRAFFIC SHEETS. REMOVE NB LANES OF EXISTING STRUCTURE AND CONSTRUCT PROPOSED STRUCTURE FOR THE PROPOSED NB LANES. THIS WORK SHALL INCLUDE EARTHWORK AND GRADING, SUB-BASE GRANULAR MATERIAL, STABILIZED SUB-BASE, PORTLAND CEMENT CONCRETE JOINTED PAVEMENT, PORTLAND CEMENT CONCRETE SHOULDERS, COMBINATION CONCRETE CURB AND GUTTER AND ALL DRAINAGE ITEMS.

PROPOSED FRONTAGE ROAD: CONSTRUCT RELOCATED FRONTAGE ROAD PAVEMENT TO LIMITS SHOWN ON THE MAINTENANCE OF TRAFFIC SHEETS. THIS WORK SHALL INCLUDE EARTHWORK/GRADING, AGGREGATE BASE COURSE AND A BITUMINOUS SURFACE TREATMENT.

PROPOSED RAMP J: CONSTRUCT PROPOSED RAMP PAVEMENT TO LIMITS SHOWN ON THE MAINTENANCE OF TRAFFIC SHEETS. THIS WORK SHALL INCLUDE EARTHWORK AND GRADING, SUB-BASE GRANULAR MATERIAL, STABILIZED SUB-BASE, PORTLAND CEMENT CONCRETE JOINTED PAVEMENT, PORTLAND CEMENT CONCRETE SHOULDERS AND ALL DRAINAGE ITEMS.

PROPOSED RAMP L: CONSTRUCT PROPOSED RAMP PAVEMENT TO LIMITS SHOWN ON THE MAINTENANCE OF TRAFFIC SHEETS. THIS WORK SHALL INCLUDE EARTHWORK AND GRADING, SUB-BASE GRANULAR MATERIAL, STABILIZED SUB-BASE, PORTLAND CEMENT CONCRETE JOINTED PAVEMENT, PORTLAND CEMENT CONCRETE SHOULDERS AND ALL DRAINAGE ITEMS.

US RTE 6: REMOVE AND RECONSTRUCT DRIVEWAY ENTRANCES. ALSO CONSTRUCT STORM SEWER ON NORTH SIDE OF PAVEMENT.

STAGE 1 PHASE I TRAFFIC

F.A.I. 80: MAINTAIN TWO LANES OF TRAFFIC IN THE EB AND WB DIRECTION. TRAFFIC SHALL BE SHIFTED TO THE INSIDE SHOULDER FOR THE CONSTRUCTION OF PROPOSED RAMPS J & L CONNECTING TO F.A.I. 80. DURING BEAM REMOVAL AND CONSTRUCTION WB TRAFFIC SHALL BE DETOURED ONTO TEMPORARY RAMP J, ACROSS IL RTE 178 AND ONTO TEMPORARY RAMP I, THEN CONTINUING WB ON F.A.I. 80. EB TRAFFIC SHALL BE DETOURED ONTO TEMPORARY RAMP K, ACROSS IL RTE 178 AND ONTO TEMPORARY RAMP L, THEN CONTINUING EB ON F.A.I. 80.

IL RTE 178: PROVIDE ONE LANE OF TRAFFIC IN BOTH THE NB AND SB DIRECTION.

FRONTAGE ROAD: PROVIDE ONE LANE OF TRAFFIC IN BOTH DIRECTIONS. TRAFFIC WILL BE SHUT DOWN DURING OFF PEAK HOURS ONLY TO CONNECT INTO THE EXISTING FRONTAGE ROAD.

TEMPORARY RAMP I: PROVIDE ONE LANE OF TRAFFIC.

TEMPORARY RAMP J: PROVIDE ONE LANE OF TRAFFIC.

TEMPORARY RAMP K: PROVIDE ONE LANE OF TRAFFIC.

TEMPORARY RAMP L: PROVIDE ONE LANE OF TRAFFIC.

US RTE 6: EXISTING TRAFFIC PATTERN IS MAINTAINED.

STAGE 1 PHASE II CONSTRUCTION

IL RTE 178: REMOVE EXISTING PAVEMENT AND CONSTRUCT NEW PAVEMENT FOR THE PROPOSED NB LANES TO THE LIMITS SHOWN ON THE MAINTENANCE OF TRAFFIC SHEETS. THIS WORK SHALL INCLUDE EARTHWORK AND GRADING, SUB-BASE GRANULAR MATERIAL, STABILIZED SUB-BASE, PORTLAND CEMENT CONCRETE JOINTED PAVEMENT, PORTLAND CEMENT CONCRETE SHOULDERS, COMBINATION CONCRETE CURB AND GUTTER AND ALL DRAINAGE ITEMS.

TEMPORARY RAMP J: REMOVE TEMPORARY RAMP PAVEMENT TO LIMITS SHOWN ON THE MAINTENANCE OF TRAFFIC SHEETS. THIS WORK WILL INCLUDE EARTHWORK AND FINAL GRADING.

TEMPORARY RAMP L: REMOVE TEMPORARY RAMP PAVEMENT TO LIMITS SHOWN ON THE MAINTENANCE OF TRAFFIC SHEETS. THIS WORK WILL INCLUDE EARTHWORK AND FINAL GRADING.

PROPOSED RAMP J: CONSTRUCT GORE AREA ALONG W.B. F.A.I. 80 PAVEMENTS TO THE LIMITS SHOWN ON THE MAINTENANCE OF TRAFFIC SHEETS. THIS WORK SHALL INCLUDE EARTHWORK AND GRADING, SUB-BASE GRANULAR MATERIAL, STABILIZED SUB-BASE, PORTLAND CEMENT CONCRETE JOINTED PAVEMENT, PORTLAND CEMENT CONCRETE SHOULDERS AND ALL DRAINAGE ITEMS.

PROPOSED RAMP L: CONSTRUCT GORE AREA ALONG E.B. F.A.I. 80 PAVEMENTS TO THE LIMITS SHOWN ON THE MAINTENANCE OF TRAFFIC SHEETS. THIS WORK SHALL INCLUDE EARTHWORK AND GRADING, SUB-BASE GRANULAR MATERIAL, STABILIZED SUB-BASE, PORTLAND CEMENT CONCRETE JOINTED PAVEMENT, PORTLAND CEMENT CONCRETE SHOULDERS AND ALL DRAINAGE ITEMS.

STAGE 1 PHASE II TRAFFIC

F.A.I. 80: MAINTAIN TWO LANES OF TRAFFIC IN THE EB AND WB DIRECTION. TRAFFIC SHALL BE SHIFTED TO THE INSIDE SHOULDER FOR THE CONSTRUCTION OF PROPOSED RAMPS J & L CONNECTING TO F.A.I. 80.

IL RTE 178: PROVIDE ONE LANE OF TRAFFIC IN BOTH THE NB AND SB DIRECTION.

FRONTAGE ROAD: PROVIDE ONE LANE OF TRAFFIC IN EACH DIRECTION ON THE NEW REALIGNED PAVEMENT.

TEMPORARY RAMP I: PROVIDE ONE LANE OF TRAFFIC.

PROPOSED RAMP J: PROVIDE ONE LANE OF TRAFFIC.

TEMPORARY RAMP K: PROVIDE ONE LANE OF TRAFFIC.

PROPOSED RAMP L: PROVIDE ONE LANE OF TRAFFIC.

| REVISIONS | |
|-----------|------|
| NAME | DATE |
| | |
| | |
| | |
| | |
| | |
| | |
| | |
| | |
| | |
| | |

ILLINOIS DEPARTMENT OF TRANSPORTATION

MAINTENANCE OF TRAFFIC
STAGE 1
CONSTRUCTION NOTES

SCALE: VERT. N/A
HORIZ. N/A
DATE

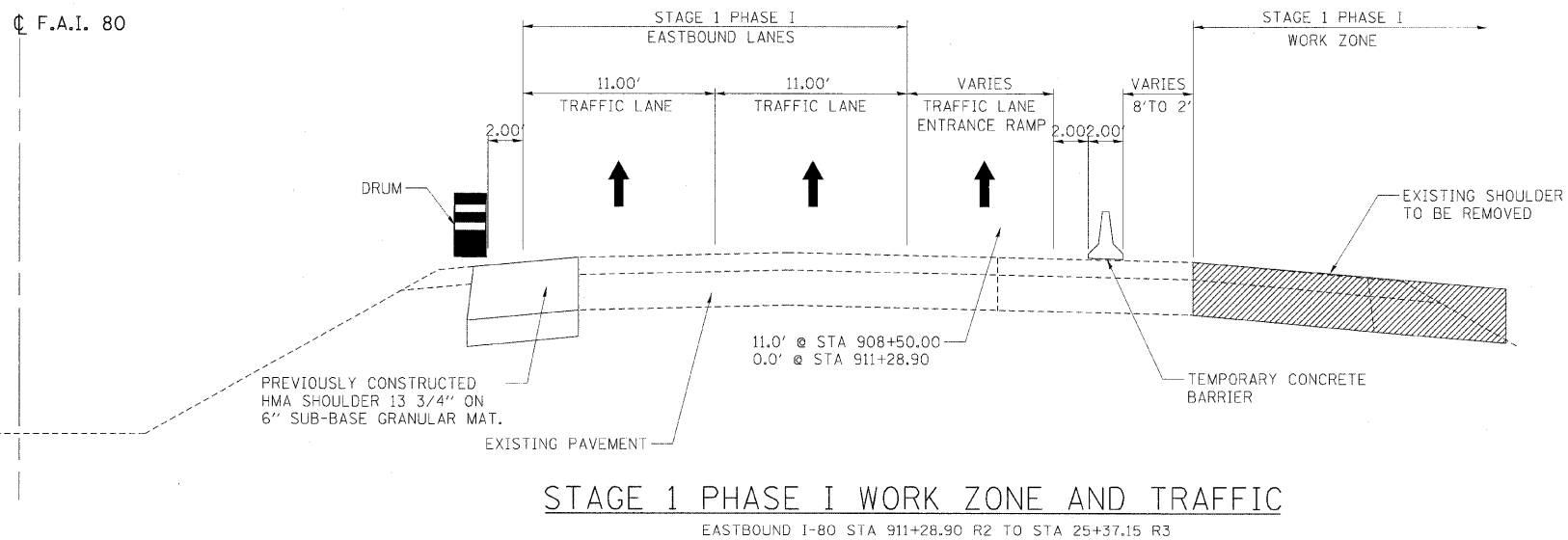
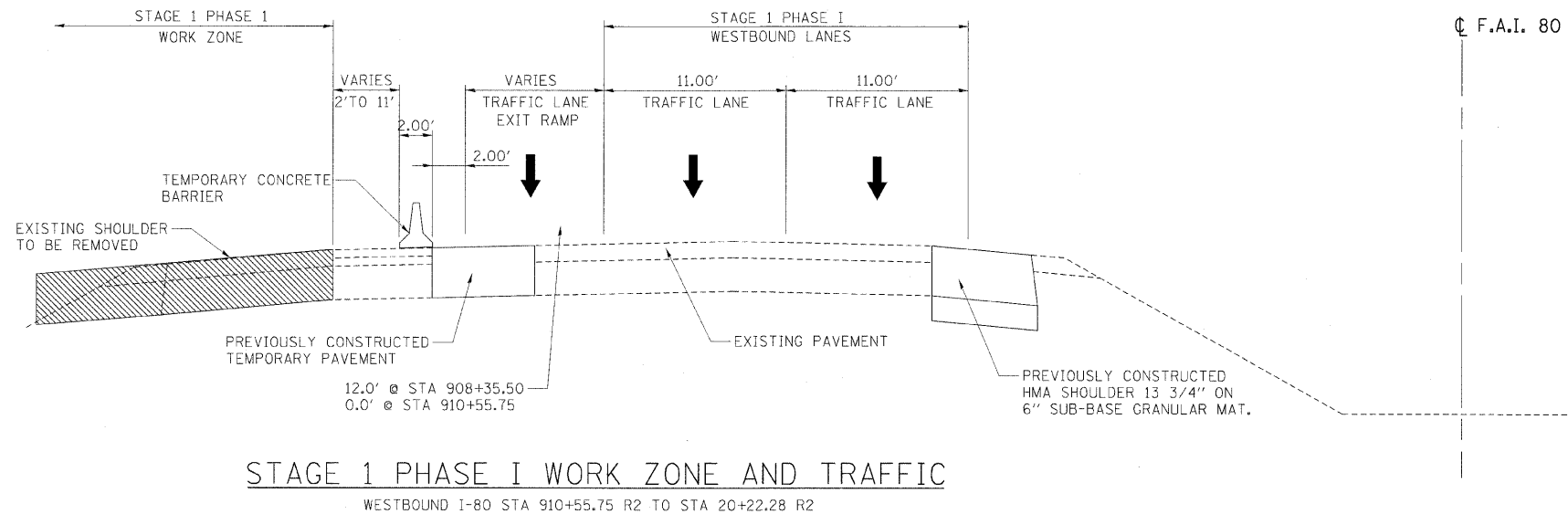
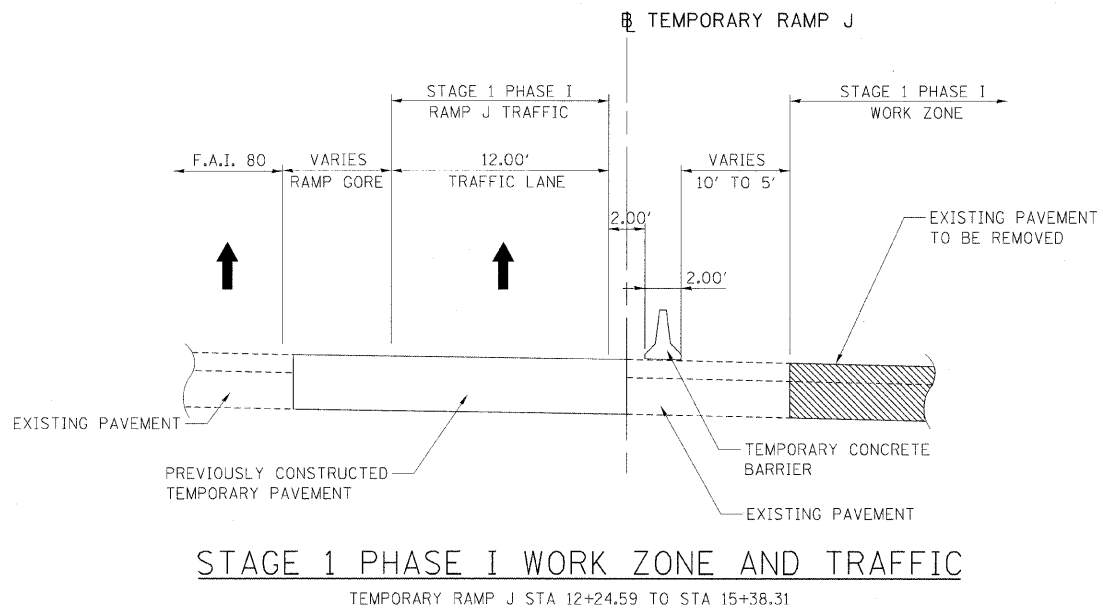
DRAWN BY MEW
CHECKED BY



MODEL NAME = S1 notes
 PLOT DATE = 10/23/2009
 DRAWN = MEW
 REVIEWED = MTM
 USER NAME = Johnm00944

| | | |
|----------|-----|---------|
| LAYOUT | MEW | 8/27/05 |
| DRAWN | MEW | 8/27/05 |
| REVIEWED | MTM | 10/1/07 |

| F.A.I. RTE. | SECTION | COUNTY | TOTAL SHEETS | SHEET NO. |
|---------------------|-----------|------------------|--------------|-----------|
| 80 | 150-318BK | LASALLE | 492 | 140 |
| STA. | | TO STA. | | |
| FED. ROAD DIST. NO. | ILLINOIS | FED. AID PROJECT | | |



| REVISIONS | |
|-----------|------|
| NAME | DATE |
| | |
| | |
| | |
| | |
| | |
| | |
| | |
| | |
| | |
| | |

ILLINOIS DEPARTMENT OF TRANSPORTATION

**MAINTENANCE OF TRAFFIC
 TYPICAL SECTIONS
 STAGE 1 - PHASE I**

SCALE: VERT. NA
 HORIZ. NA

DATE: _____

DRAWN BY RSJ
 CHECKED BY RXC

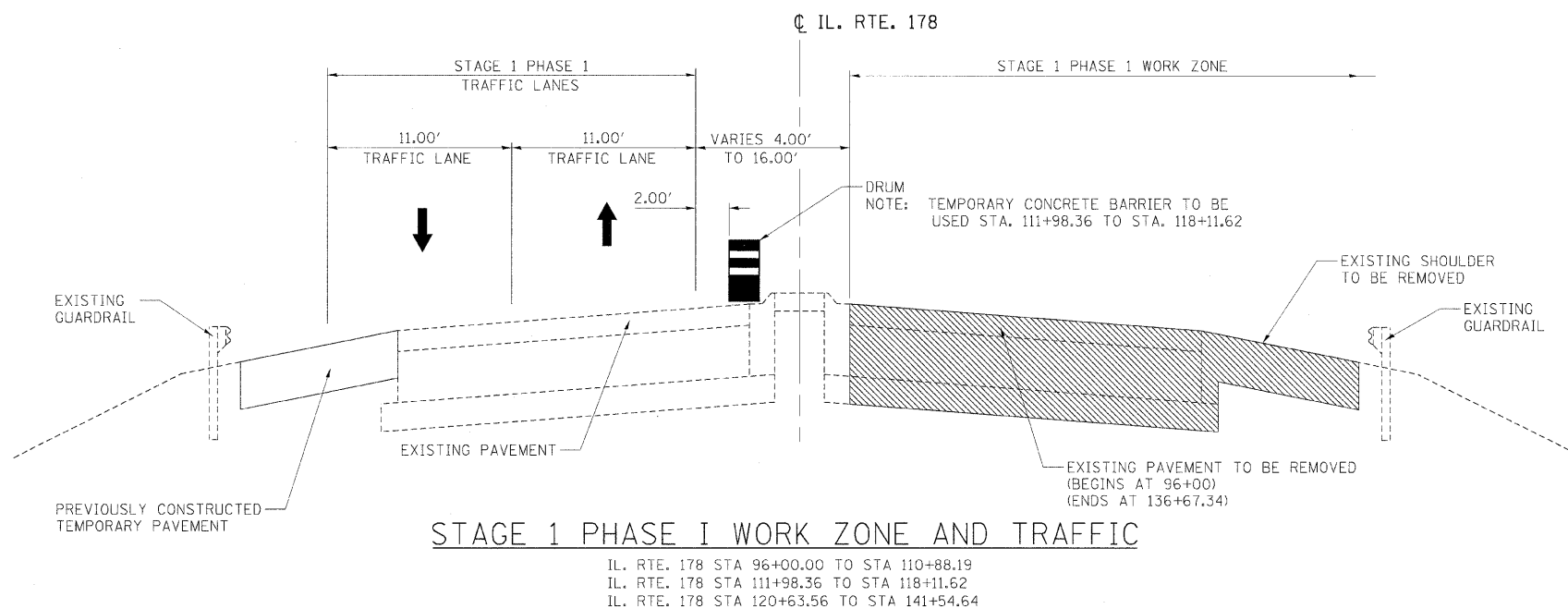
© Copyright Hanson Professional Services Inc. 2009

HANSON
 Hanson Professional Services Inc.
 1525 South Sixth Street
 Springfield, Illinois 62703-2886
 Offices Nationwide

MODEL NAME = S1 Phase I Sh.1
 FILE NAME = S1-2209 AC-502TYP-C.dgn
 PLOT SCALE = 1/8" = 1'-0"
 USER NAME = Johna00944

| | | |
|----------|-----|----------|
| LAYOUT | RSJ | 09/09/05 |
| DRAWN | RSJ | 09/09/05 |
| REVIEWED | MTM | 10/11/07 |

| F.A.I. RTE. | SECTION | COUNTY | TOTAL SHEETS | SHEET NO. |
|---------------------|-----------|------------------|--------------|-----------|
| 80 | (50-3)HBK | LASALLE | 492 | 141 |
| STA. | | TO STA. | | |
| FED. ROAD DIST. NO. | ILLINOIS | FED. AID PROJECT | | |



NOTES:
 WHERE DRUM CHANNELIZING DEVICES ARE SHOWN, THE CONTRACTOR SHALL HAVE THE OPTION OF USING DRUMS AS SHOWN OR TYPE 1 BARRICADES.

| REVISIONS | |
|-----------|------|
| NAME | DATE |
| | |
| | |
| | |
| | |
| | |
| | |
| | |
| | |
| | |
| | |

ILLINOIS DEPARTMENT OF TRANSPORTATION

MAINTENANCE OF TRAFFIC
 TYPICAL SECTIONS
 STAGE 1 - PHASE I

SCALE: VERT. NA
 HORIZ. NA
 DATE
 DRAWN BY RSJ
 CHECKED BY

| | | |
|----------|-----|----------|
| LAYOUT | RSJ | 09/09/05 |
| DRAWN | RSJ | 09/09/05 |
| REVIEWED | MTM | 10/1/07 |

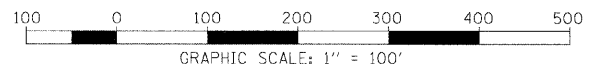

© Copyright Hanson Professional Services Inc. 2009
HANSON
 Hanson Professional Services Inc.
 1525 South Sixth Street
 Springfield, Illinois 62703-2886
 Offices Nationwide

MODEL NAME = 5.1 Phase I Sh. 2
 FILE NAME = I:\AC-502\1p_1\c.dgn
 PLOT SCALE = 5/80000.00
 USER NAME = John@09/04

| | | | | |
|---------------------|----------|---------------------------|--------------|-----------|
| F.A.I. RTE. | SECTION | COUNTY | TOTAL SHEETS | SHEET NO. |
| 80 | 150-318K | LASALLE | 492 | 142 |
| STA. | | TO STA. | | |
| FED. ROAD DIST. NO. | | ILLINOIS FED. AID PROJECT | | |



FRONTAGE ROAD CONSTRUCTION



| LEGEND | |
|--------|-------------------------------|
| | CONSTRUCTED IN PREVIOUS STAGE |
| | CONSTRUCTION THIS STAGE |
| | TRAFFIC FLOW THIS STAGE |

| REVISIONS | |
|-----------|------|
| NAME | DATE |
| | |
| | |
| | |
| | |
| | |
| | |
| | |
| | |
| | |
| | |

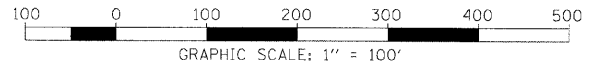
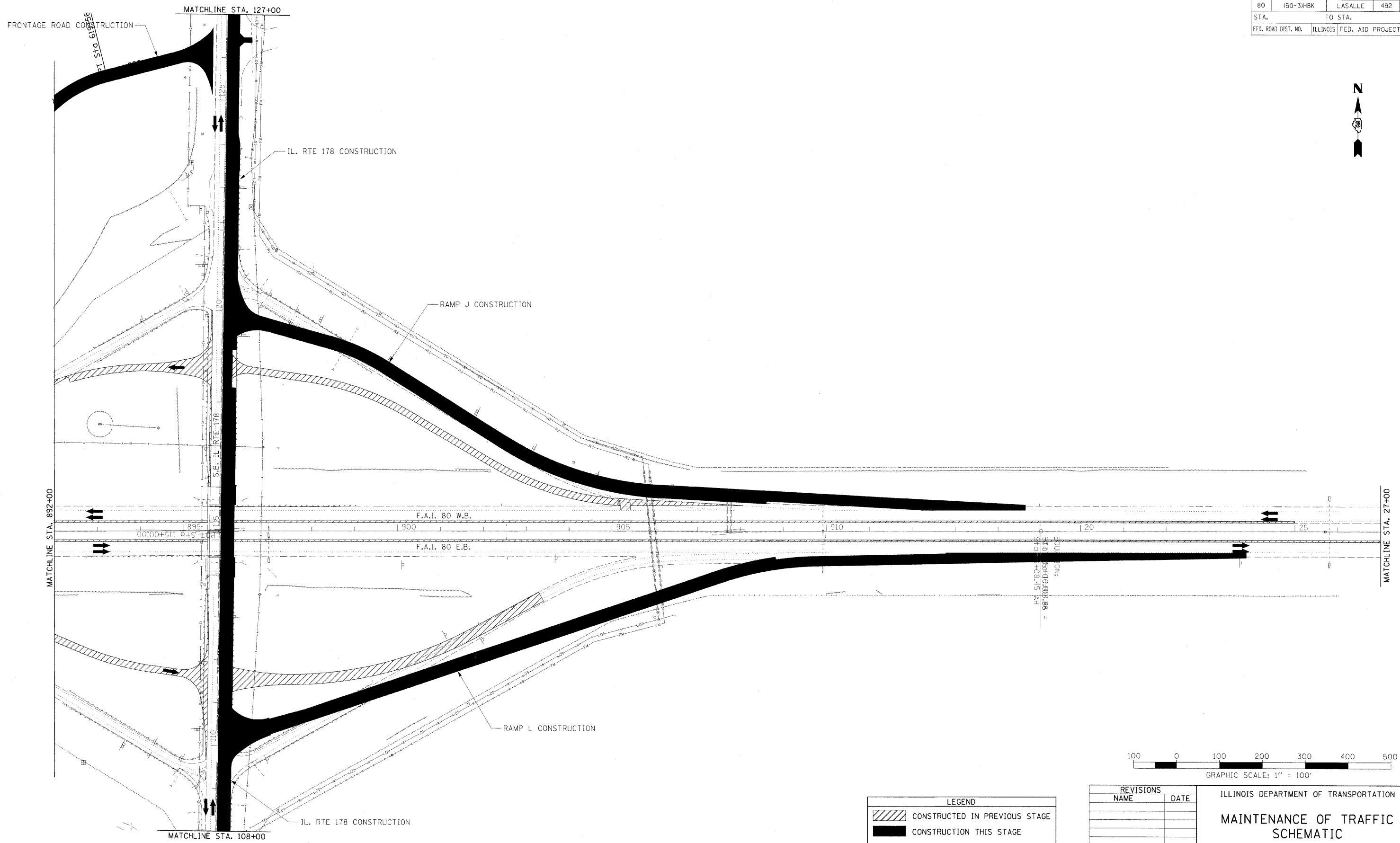
ILLINOIS DEPARTMENT OF TRANSPORTATION
MAINTENANCE OF TRAFFIC SCHEMATIC STAGE 1
 SCALE: VERT. N/A
 HORIZ. 1"=100'
 DATE _____ DRAWN BY RSJ
 CHECKED BY _____

HANSON
 Hanson Professional Services Inc.
 1525 South Sixth Street
 Springfield, Illinois 62703-2888
 Offices Nationwide

MODEL NAME = Stage 1 Sht. 1
 PLOT DATE = 12/23/2009
 PLOT SCALE = 1/8"=100'
 USER NAME = JohnA00944

| | | |
|----------|-----|----------|
| LAYOUT | RSJ | 07/29/05 |
| DRAWN | RSJ | 07/29/05 |
| REVIEWED | MTM | 10/1/07 |

| F.A.I. RTE. | SECTION | COUNTY | TOTAL SHEETS | SHEET NO. |
|---------------------|-----------|---------------------------|--------------|-----------|
| 80 | 150-31H8K | LASALLE | 492 | 143 |
| STA. | | TO STA. | | |
| FED. ROAD DIST. NO. | | ILLINOIS FED. AID PROJECT | | |



| LEGEND | |
|--------|-------------------------------|
| | CONSTRUCTED IN PREVIOUS STAGE |
| | CONSTRUCTION THIS STAGE |
| | TRAFFIC FLOW THIS STAGE |

| REVISIONS | |
|-----------|------|
| NAME | DATE |
| | |
| | |
| | |
| | |
| | |
| | |
| | |
| | |
| | |
| | |

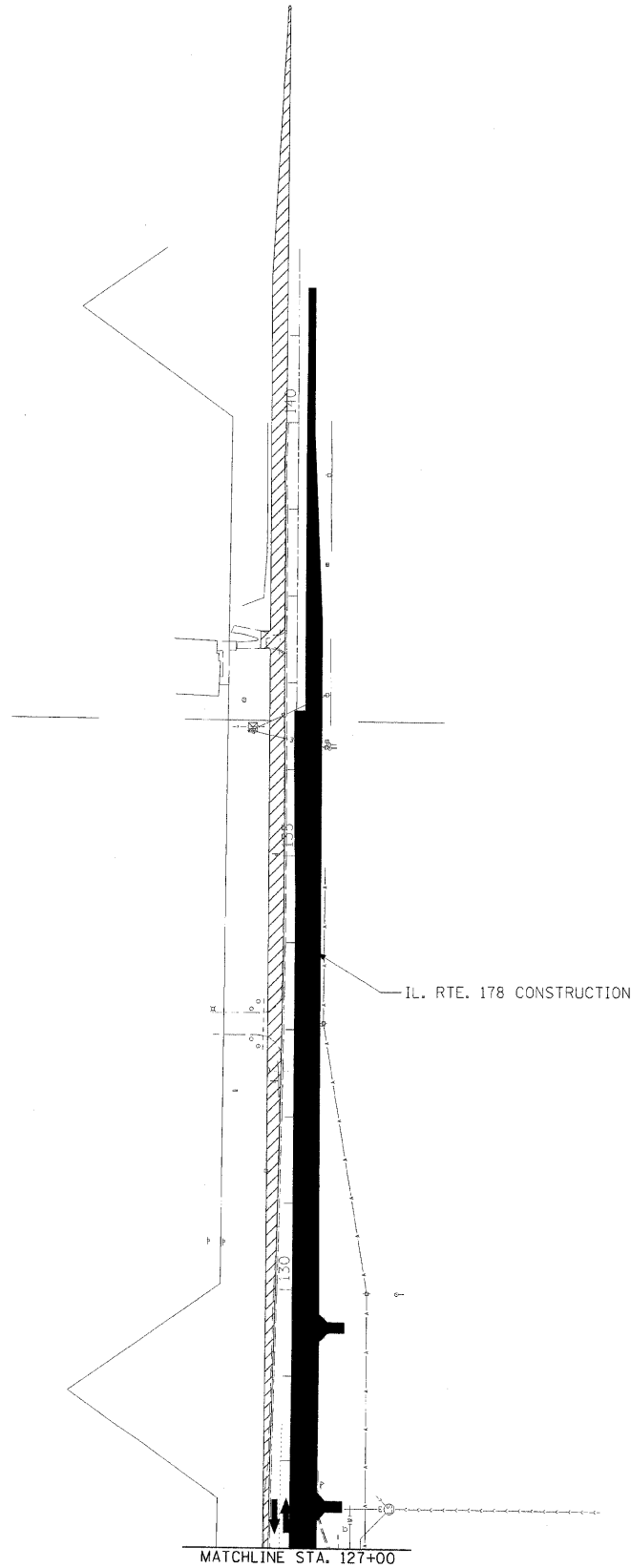
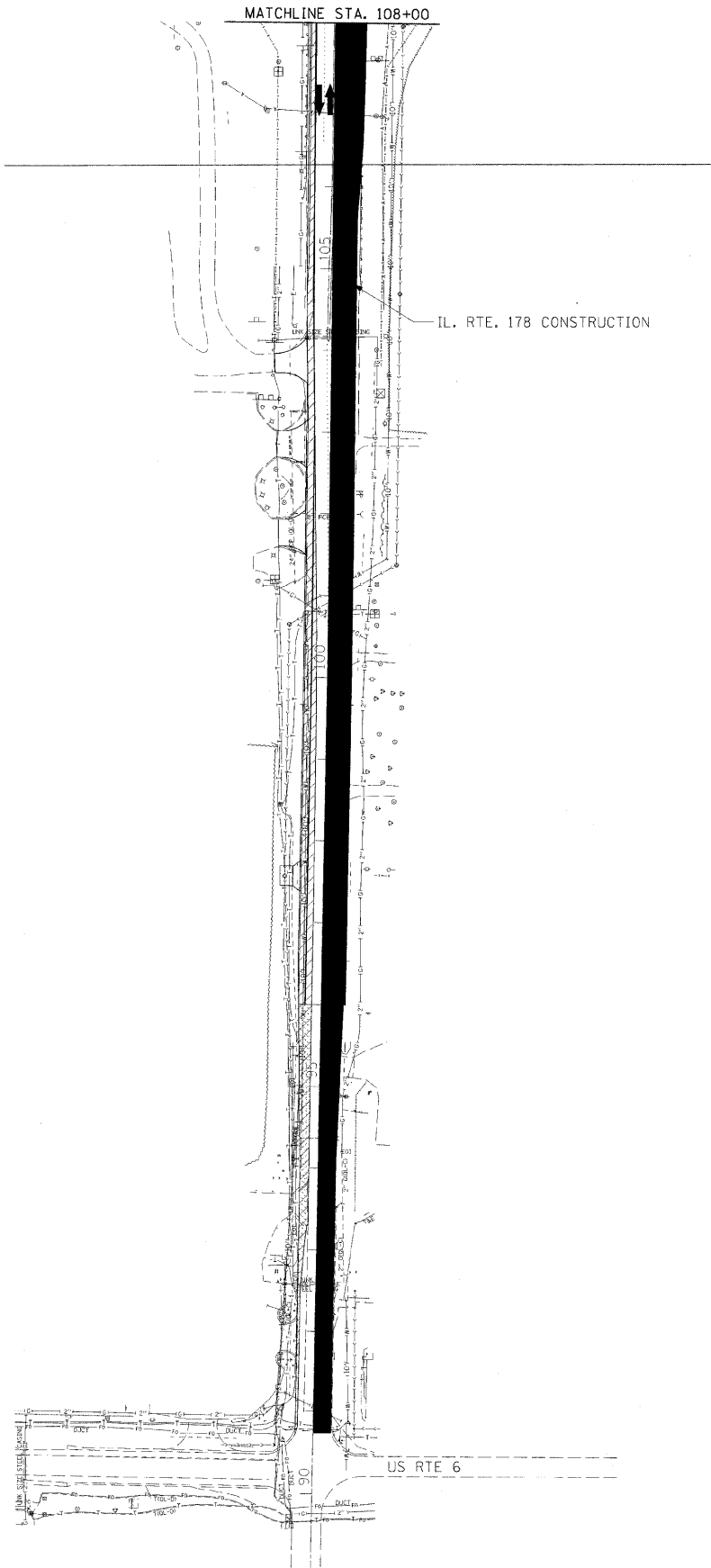
ILLINOIS DEPARTMENT OF TRANSPORTATION
**MAINTENANCE OF TRAFFIC
 SCHEMATIC
 STAGE 1**
 SCALE: VERT. N/A
 HORIZ. 1"=100'
 DATE _____ DRAWN BY MEW
 CHECKED BY _____

HANSON
 Hanson Professional Services Inc.
 1525 South Sixth Street
 Springfield, Illinois 62703-2886
 Offices Nationwide

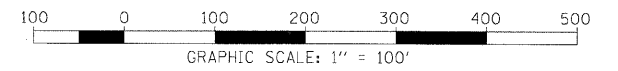
MODEL NAME = Stage 1 Sht 2
 FILE NAME = 126322001
 FILE NAME = 126322001
 PLOT SCALE = 100.0000 / 1" = 100'
 USER NAME = John02944

| LAYOUT | MEW | 07/01/05 |
|----------|-----|----------|
| DRAWN | MEW | 07/01/05 |
| REVIEWED | MTM | 10/17/07 |

| F.A.I. RTE. | SECTION | COUNTY | TOTAL SHEETS | SHEET NO. |
|---------------------|----------|---------------------------|--------------|-----------|
| 80 | 150-3H8K | LASALLE | 492 | 144 |
| STA. | | TO STA. | | |
| FED. ROAD DIST. NO. | | ILLINOIS FED. AID PROJECT | | |



| LEGEND | |
|--------|-------------------------------|
| | CONSTRUCTED IN PREVIOUS STAGE |
| | CONSTRUCTION THIS STAGE |
| | TRAFFIC FLOW THIS STAGE |



| REVISIONS | |
|-----------|------|
| NAME | DATE |
| | |
| | |
| | |
| | |
| | |
| | |
| | |
| | |
| | |
| | |

ILLINOIS DEPARTMENT OF TRANSPORTATION
**MAINTENANCE OF TRAFFIC
 SCHEMATIC
 STAGE 1**

SCALE: VERT. N/A
 HORIZ. 1"=100'
 DATE _____ DRAWN BY MEW
 CHECKED BY _____

| | | |
|----------|-----|----------|
| LAYOUT | MEW | 07/01/05 |
| DRAWN | MEW | 07/01/05 |
| REVIEWED | MTM | 10/1/07 |

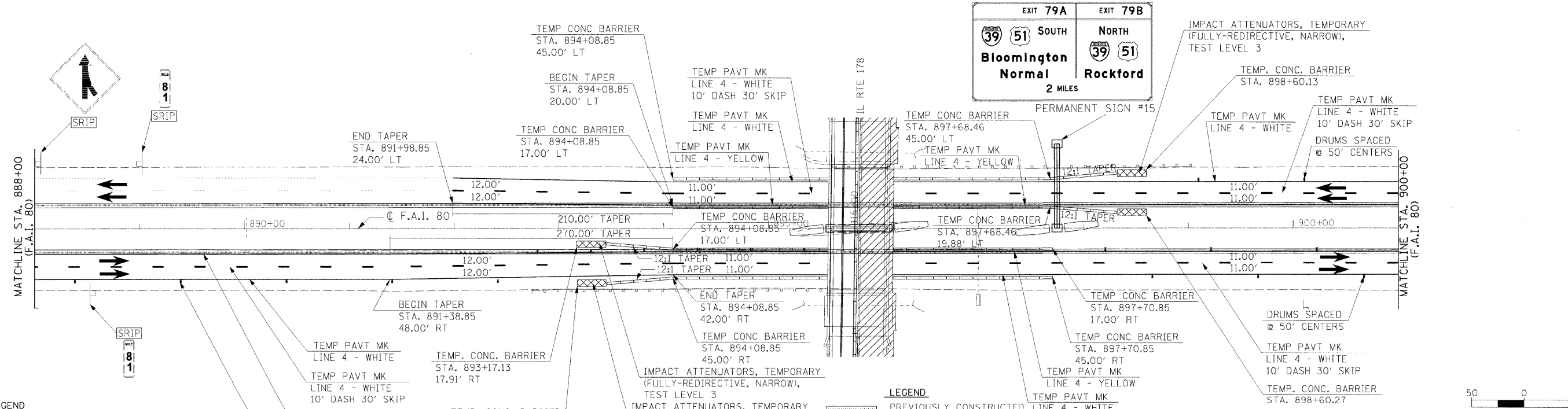
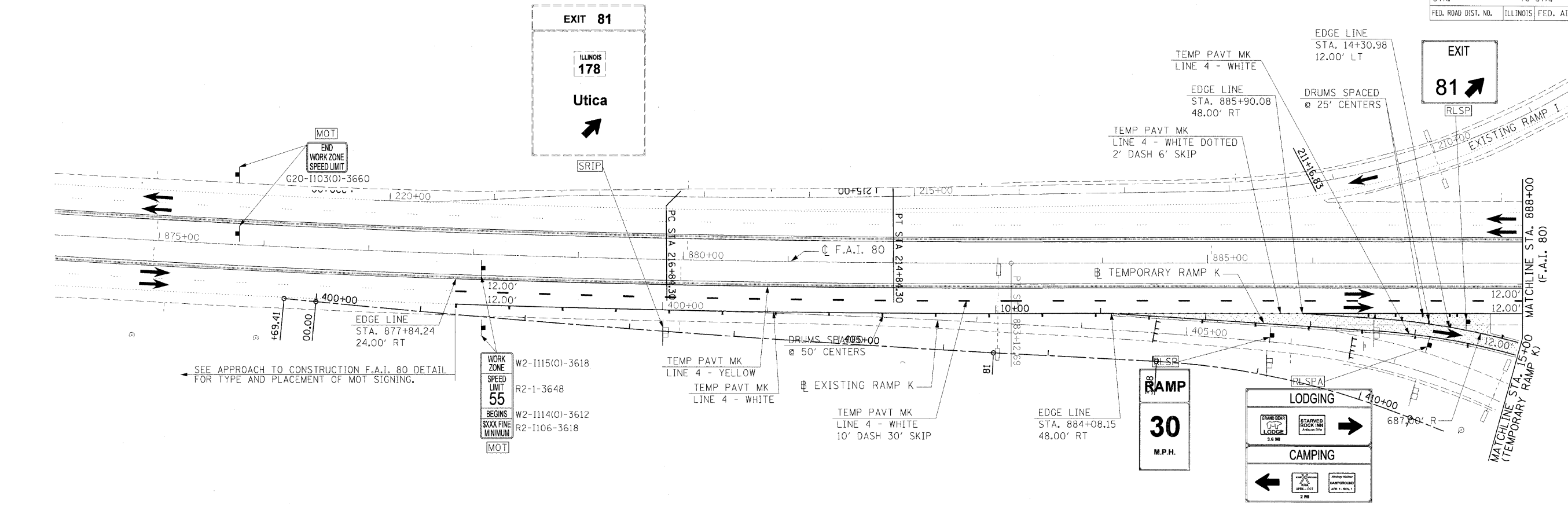
MODEL NAME = Stage 1 Sht. 3
 PLOT DATE = 12/23/2009
 PLOT SCALE = 1/8"=100'
 USER NAME = jchm00944

HANSON
 Hanson Professional Services Inc.
 1525 South Sixth Street
 Springfield, Illinois 62703-2888
 Offices Nationwide

© Copyright Hanson Professional Services Inc. 2009

| F.A.I. RTE. | SECTION | COUNTY | TOTAL SHEETS | SHEET NO. |
|---------------------|---------------------------|---------|--------------|-----------|
| 80 | 150-3HKB | LASALLE | 492 | 145 |
| STA. | TO STA. | | | |
| FED. ROAD DIST. NO. | ILLINOIS FED. AID PROJECT | | | |

HANSON
 Hanson Professional Services Inc.
 1525 South Sixth Street
 Springfield, Illinois 62703-2888
 Offices Nationwide



SIGNING LEGEND

| | |
|--------------|--|
| RLSPA | REMOVE SIGN PANEL ASSEMBLY (AT END OF STAGE) |
| RS | REMOVE SIGN PANEL (AT END OF STAGE) |
| RLSP | RELOCATE SIGN PANEL |
| RLSPA | RELOCATE SIGN PANEL ASSEMBLY |
| SRIP | SIGN TO REMAIN IN PLACE |
| TAS | TEMPORARY ACCESS SIGNS |
| MOT | SIGNS TO BE PAID FOR THROUGH TRAFFIC CONTROL STANDARDS |

LEGEND

| | |
|--|---|
| | PREVIOUSLY CONSTRUCTED PERMANENT SHOULDER |
| | CONSTRUCTION AREA |
| | TEMPORARY PAVEMENT |
| | DRUMS OR TYPE II BARRICADES |
| | TRAFFIC FLOW |
| | TEMPORARY CONCRETE BARRIER |
| | TYPE III BARRICADES |
| | SIGN |

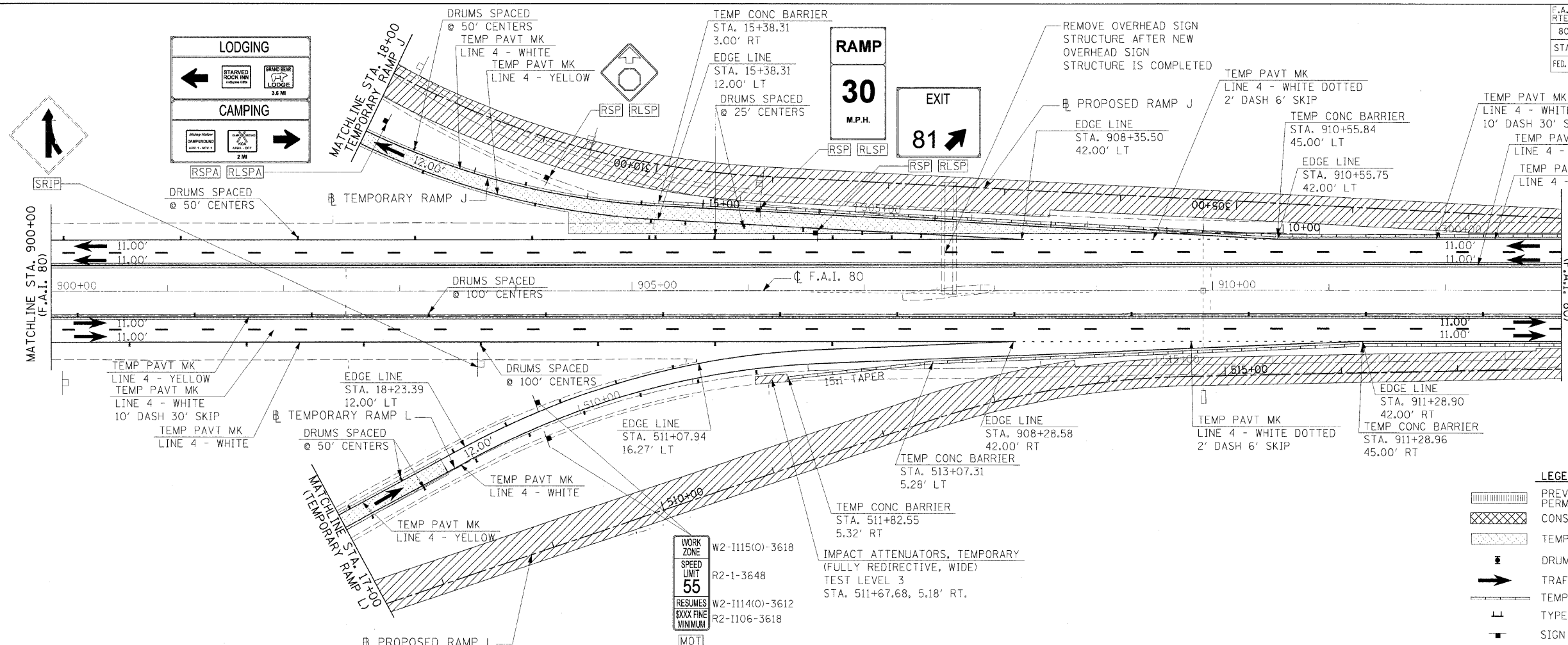
REVISIONS

| NAME | DATE |
|------|------|
| | |
| | |
| | |
| | |
| | |

ILLINOIS DEPARTMENT OF TRANSPORTATION
 MAINTENANCE OF TRAFFIC
 STAGE 1 PHASE I
 SHEET 1 OF 12
 SCALE: VERT. N/A
 HORIZ. 1"=50'
 DATE
 DRAWN BY MEW
 CHECKED BY

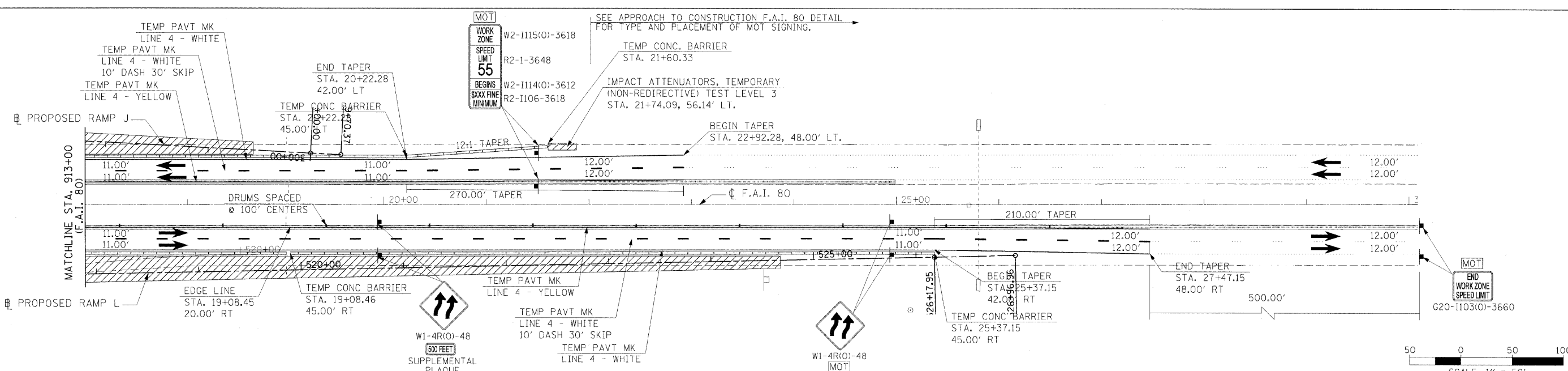
MODEL NAME = S1 Phase I Sht 1
 PLOT DATE = 12/23/2009
 PLOT SCALE = 50.0000
 USER NAME = JohnM00944
 LAYOUT
 DRAWN
 REVIEWED

| | | | | |
|---------------------|-----------|------------------|--------------|-----------|
| F.A.I. RTE. | SECTION | COUNTY | TOTAL SHEETS | SHEET NO. |
| 80 | (50-3)HBK | LASALLE | 492 | 146 |
| STA. | TO STA. | | | |
| FED. ROAD DIST. NO. | ILLINOIS | FED. AID PROJECT | | |



LEGEND

- PREVIOUSLY CONSTRUCTED PERMANENT SHOULDER
- CONSTRUCTION AREA
- TEMPORARY PAVEMENT
- DRUMS OR TYPE II BARRICADES
- TRAFFIC FLOW
- TEMPORARY CONCRETE BARRIER
- TYPE III BARRICADES
- SIGN



SIGNING LEGEND

- RSPA** REMOVE SIGN PANEL ASSEMBLY (AT END OF STAGE)
- RSP** REMOVE SIGN PANEL (AT END OF STAGE)
- RLSP** RELOCATE SIGN PANEL
- RLSPA** RELOCATE SIGN PANEL ASSEMBLY
- SRIP** SIGN TO REMAIN IN PLACE
- TAS** TEMPORARY ACCESS SIGNS
- MOT** SIGNS TO BE PAID FOR THROUGH TRAFFIC CONTROL STANDARDS

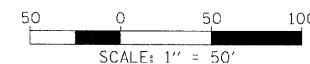
| | |
|------------|-------------------------|
| MODEL NAME | = S_1 Phase 1 Sht 2 |
| PLOT DATE | = 12/23/2009 |
| PLOT SCALE | = 50:2000 |
| USER | NAME = John M. 08/24/04 |
| LAYOUT | NEW 8/27/05 |
| DRAWN | NEW 8/27/05 |
| REVIEWED | MTM 10/17/07 |

| REVISIONS | |
|-----------|------|
| NAME | DATE |
| | |
| | |
| | |
| | |
| | |
| | |
| | |
| | |
| | |

ILLINOIS DEPARTMENT OF TRANSPORTATION

MAINTENANCE OF TRAFFIC
STAGE 1 PHASE I
SHEET 2 OF 12

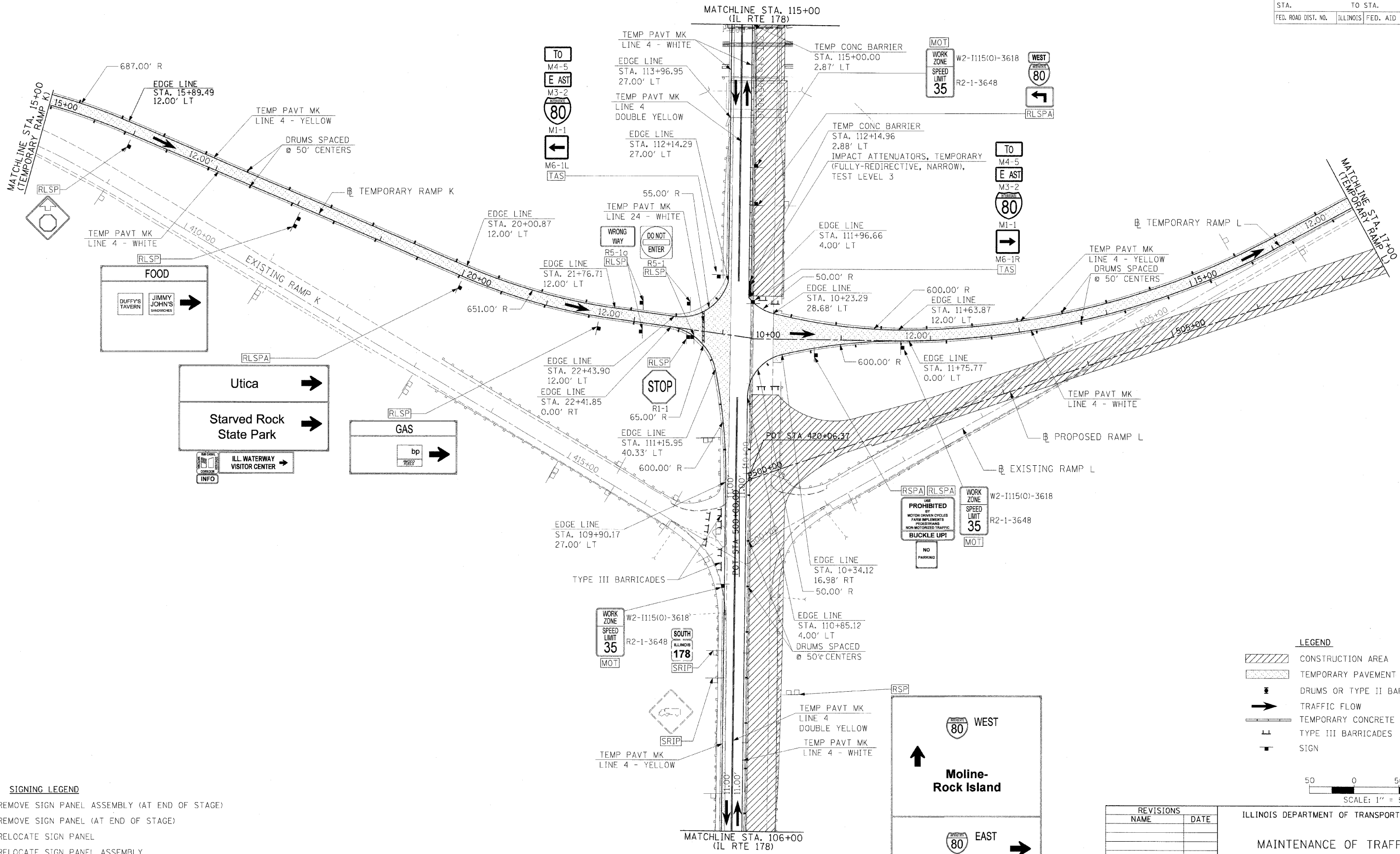

SCALE: VERT. N/A
HORIZ. 1"=50'
DRAWN BY MEW
CHECKED BY



HANSON
Hanson Professional Services Inc.
1525 South Sixth Street
Springfield, Illinois 62703-2886
Offices Nationwide

© Copyright Hanson Professional Services Inc. 2009

| F.A.I. RTE. | SECTION | COUNTY | TOTAL SHEETS | SHEET NO. |
|---------------------|-----------|---------------------------|--------------|-----------|
| 80 | (50-3)HBK | LASALLE | 492 | 147 |
| STA. | | TO STA. | | |
| FED. ROAD DIST. NO. | | ILLINOIS FED. AID PROJECT | | |



HANSON
 Hanson Professional Services Inc.
 1525 South Sixth Street
 Springfield, Illinois 62703-2886
 Offices Nationwide

MODEL NAME = S.1 Phase 1 Sht. 3
 PLOT DATE = 12/23/2009
 PLOT SCALE = 1/8"=1'-0"
 USER NAME = JohnA0944

| | |
|----------|---------|
| LAYOUT | 8/27/05 |
| DRAWN | 8/27/05 |
| REVIEWED | 10/1/07 |
| MEW | |
| MTM | |

SIGNING LEGEND

- RSPA** REMOVE SIGN PANEL ASSEMBLY (AT END OF STAGE)
- RSP** REMOVE SIGN PANEL (AT END OF STAGE)
- RLSP** RELOCATE SIGN PANEL
- RLSPA** RELOCATE SIGN PANEL ASSEMBLY
- SRIP** SIGN TO REMAIN IN PLACE
- TAS** TEMPORARY ACCESS SIGNS
- MOT** SIGNS TO BE PAID FOR THROUGH TRAFFIC CONTROL STANDARDS

LEGEND

- CONSTRUCTION AREA
- TEMPORARY PAVEMENT
- DRUMS OR TYPE II BARRICADES
- TRAFFIC FLOW
- TEMPORARY CONCRETE BARRIER
- TYPE III BARRICADES
- SIGN

SCALE: 1" = 50'

| REVISIONS | |
|-----------|------|
| NAME | DATE |
| | |
| | |
| | |
| | |
| | |
| | |
| | |
| | |
| | |
| | |

ILLINOIS DEPARTMENT OF TRANSPORTATION

MAINTENANCE OF TRAFFIC
 STAGE 1 PHASE I
 SHEET 3 OF 12

SCALE: VERT. N/A
 HORIZ. 1"=50'

DRAWN BY MEW
 CHECKED BY

| F.A.I. RTE. | SECTION | COUNTY | TOTAL SHEETS | SHEET NO. |
|---------------------|----------|------------------|--------------|-----------|
| 80 | 150-318K | LASALLE | 492 | 148 |
| STA. | TO STA. | | | |
| FED. ROAD DIST. NO. | ILLINOIS | FED. AID PROJECT | | |



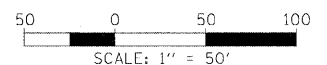
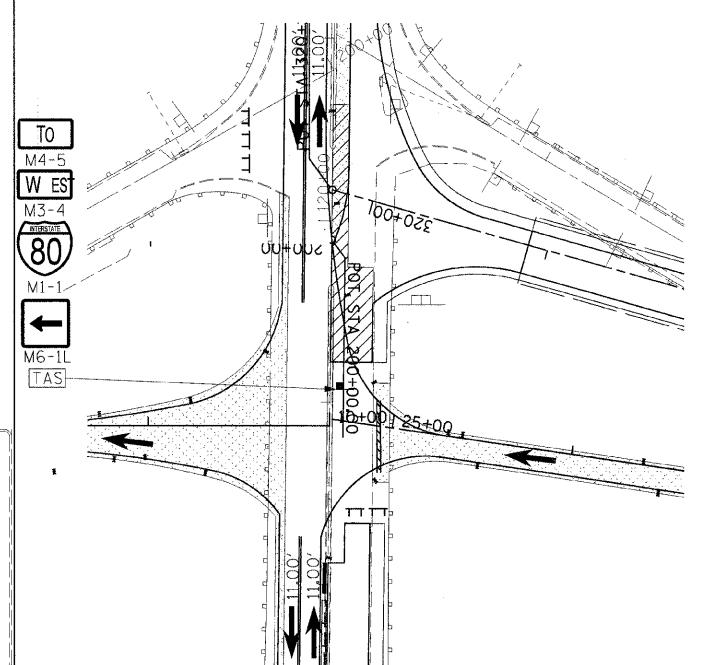
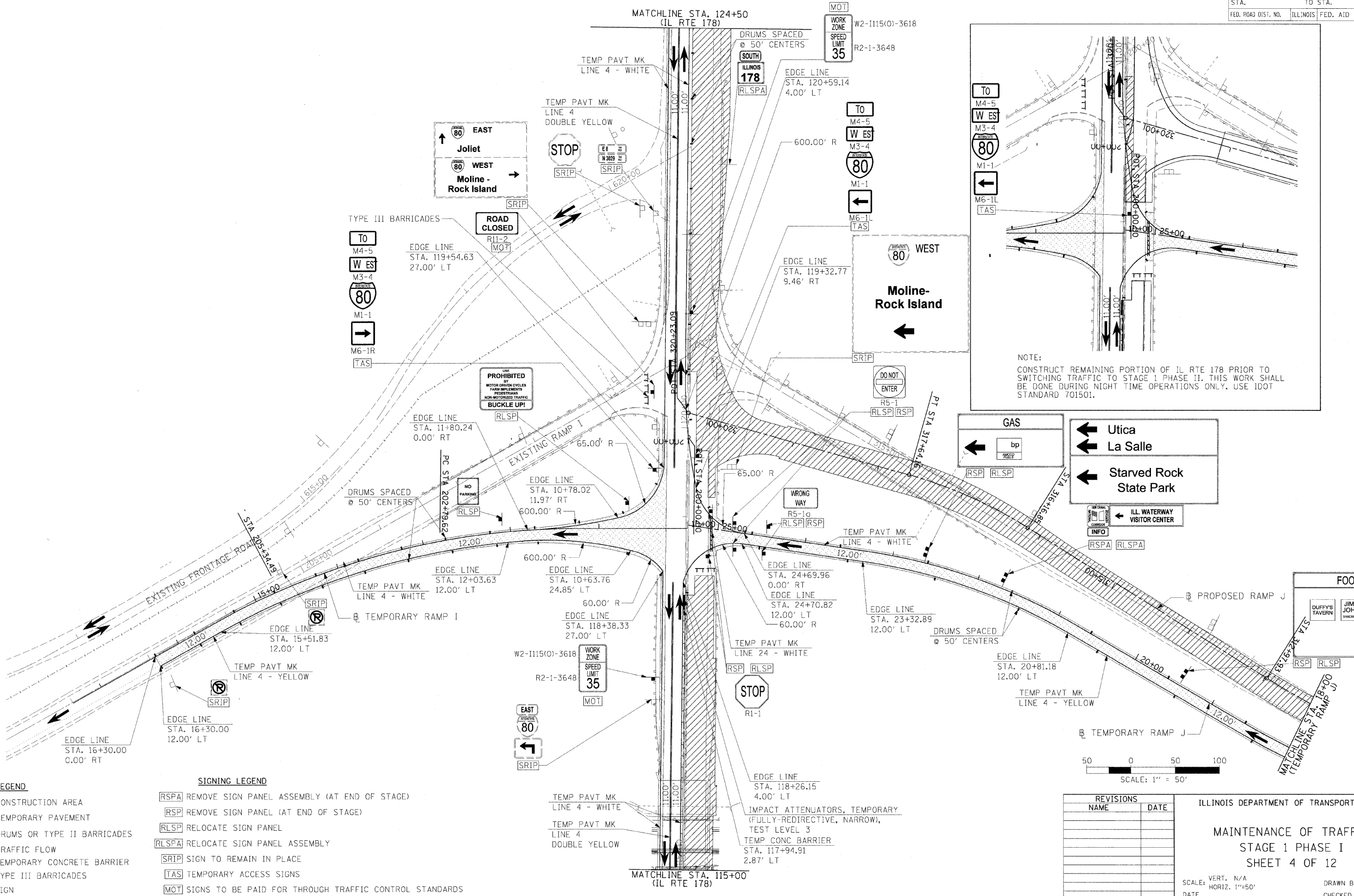
| | |
|------------|--------------------|
| MODEL NAME | S:1 Phase 1 Sht. 4 |
| PLOT DATE | 12/23/2009 |
| PLT SCALE | 1"=50' |
| USER NAME | Johna8944 |
| LAYOUT | MW 8/27/05 |
| DRAWN | MW 8/27/05 |
| REVIEWED | MTM 10/17/07 |

LEGEND

- CONSTRUCTION AREA
- TEMPORARY PAVEMENT
- DRUMS OR TYPE II BARRICADES
- TRAFFIC FLOW
- TEMPORARY CONCRETE BARRIER
- TYPE III BARRICADES
- SIGN

SIGNING LEGEND

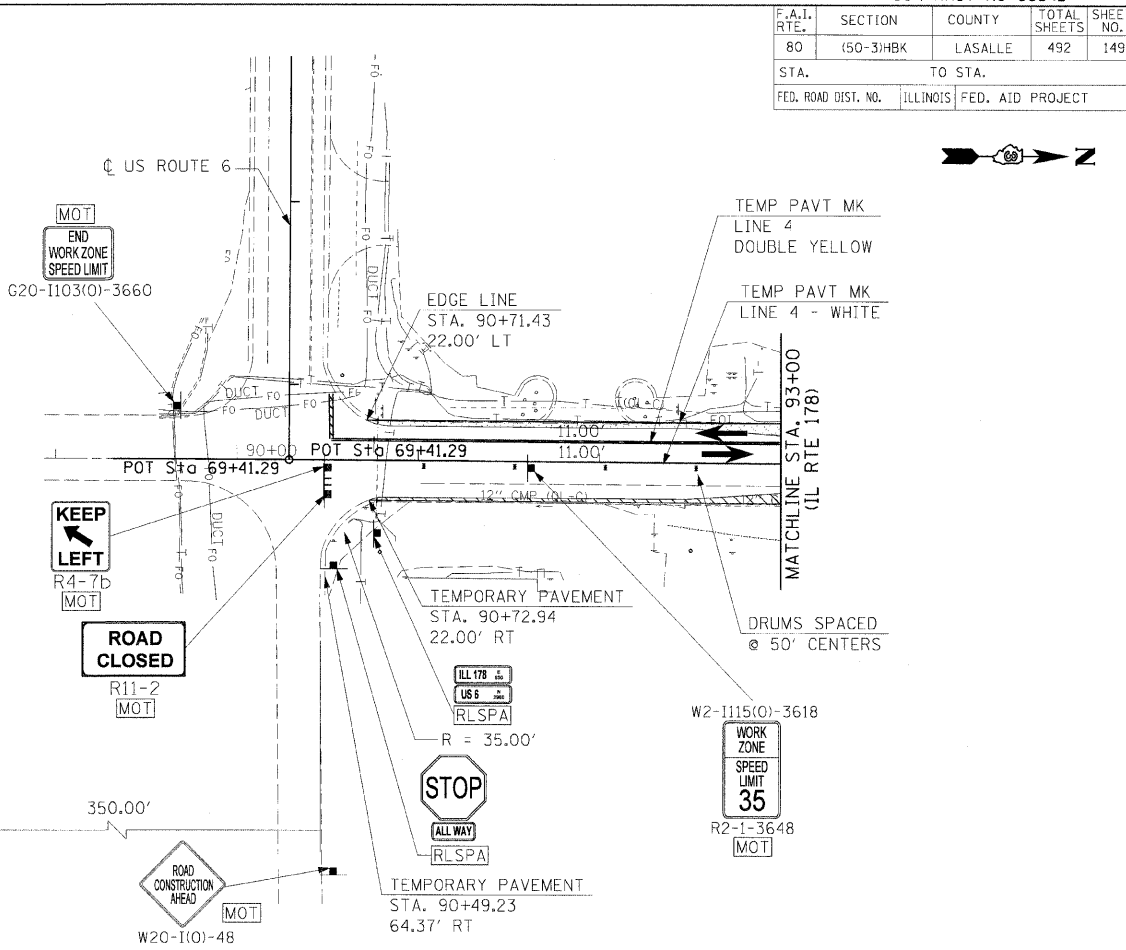
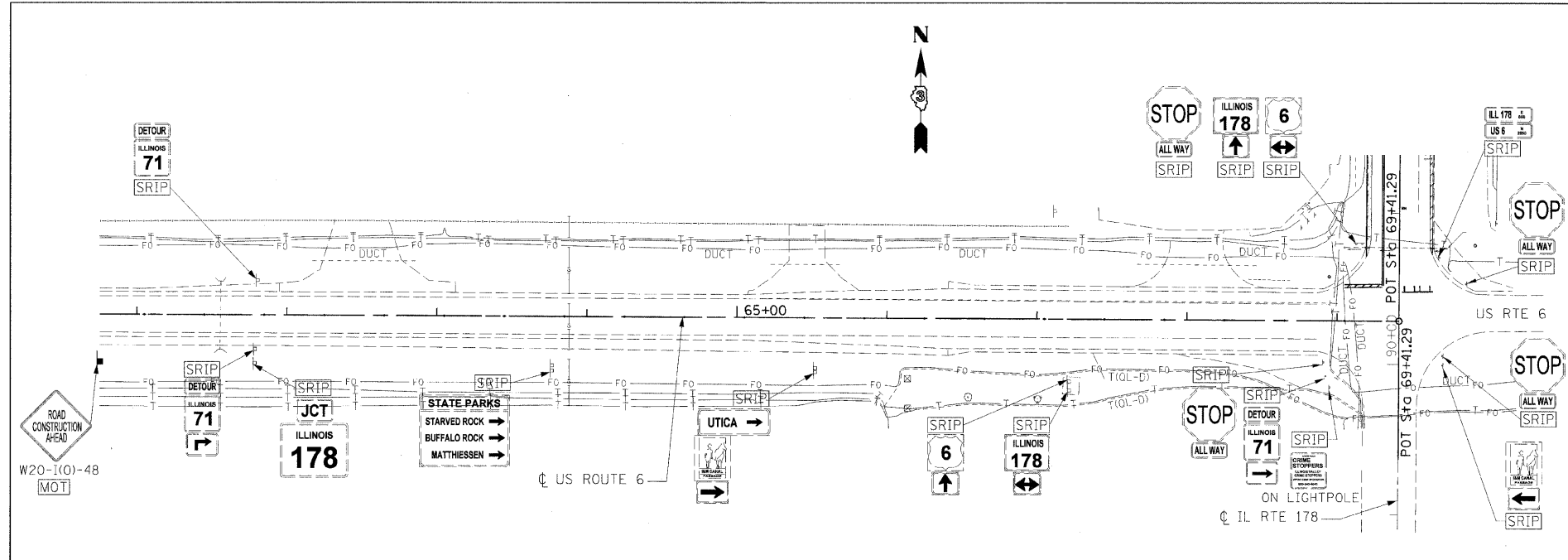
- [RSPA] REMOVE SIGN PANEL ASSEMBLY (AT END OF STAGE)
- [RSP] REMOVE SIGN PANEL (AT END OF STAGE)
- [RLSP] RELOCATE SIGN PANEL
- [RLSPA] RELOCATE SIGN PANEL ASSEMBLY
- [SRIP] SIGN TO REMAIN IN PLACE
- [TAS] TEMPORARY ACCESS SIGNS
- [MOT] SIGNS TO BE PAID FOR THROUGH TRAFFIC CONTROL STANDARDS



| REVISIONS | NAME | DATE |
|-----------|------|------|
| | | |
| | | |
| | | |
| | | |
| | | |
| | | |
| | | |
| | | |
| | | |

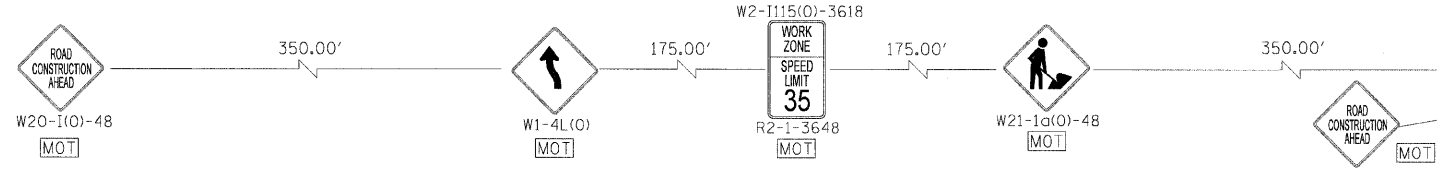
ILLINOIS DEPARTMENT OF TRANSPORTATION
MAINTENANCE OF TRAFFIC
STAGE 1 PHASE I
SHEET 4 OF 12
 SCALE: VERT. N/A
 HORIZ. 1"=50'
 DATE: _____
 DRAWN BY MEW
 CHECKED BY _____

| F.A.I. RTE. | SECTION | COUNTY | TOTAL SHEETS | SHEET NO. |
|---------------------|----------|---------------------------|--------------|-----------|
| 80 | 150-3HKB | LASALLE | 492 | 149 |
| STA. | | TO STA. | | |
| FED. ROAD DIST. NO. | | ILLINOIS FED. AID PROJECT | | |



SIGNING LEGEND

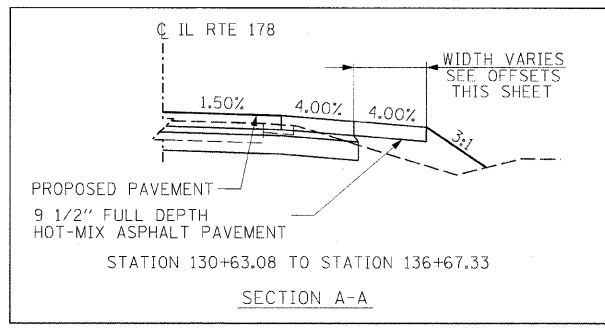
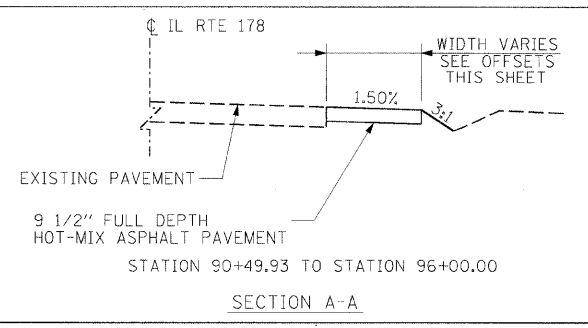
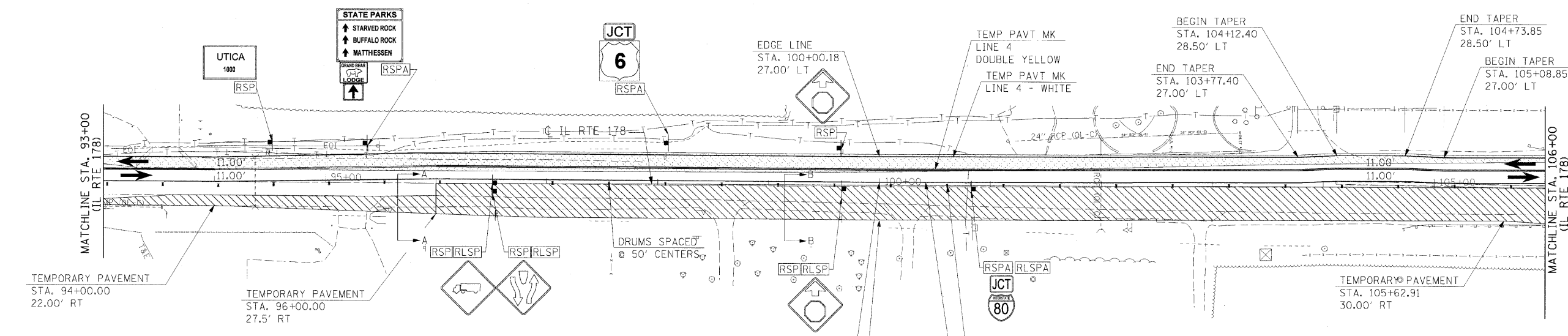
- [RSPA] REMOVE SIGN PANEL ASSEMBLY (AT END OF STAGE)
- [RSP] REMOVE SIGN PANEL (AT END OF STAGE)
- [RLSP] RELOCATE SIGN PANEL
- [RLSPA] RELOCATE SIGN PANEL ASSEMBLY
- [SRIP] SIGN TO REMAIN IN PLACE
- [TAS] TEMPORARY ACCESS SIGNS
- [MOT] SIGNS TO BE PAID FOR THROUGH TRAFFIC CONTROL STANDARDS



HANSON
 Hanson Professional Services Inc.
 1525 South Sixth Street
 Springfield, Illinois 62703-2886
 Offices Nationwide

MODEL NAME = S11Phase1 Sht 5
 FILE DATE = 12/23/2009
 FILE NAME = AN-C-1011c.S1.dgn
 PLOT SCALE = 1/8"=1'-0"
 USER NAME = JohnM02944

| | |
|----------|---------|
| LAYOUT | 8/27/05 |
| MEW | 8/27/05 |
| DRAWN | 8/27/05 |
| REVIEWED | 10/1/07 |

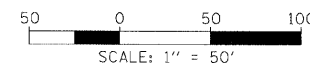


- LEGEND**
- [Hatched Area] CONSTRUCTION AREA
 - [Dotted Area] TEMPORARY PAVEMENT
 - [Double Line] DRUMS OR TYPE II BARRICADES
 - [Arrow] TRAFFIC FLOW
 - [Solid Line] TEMPORARY CONCRETE BARRIER
 - [T-Shape] TYPE III BARRICADES
 - [Square] SIGN

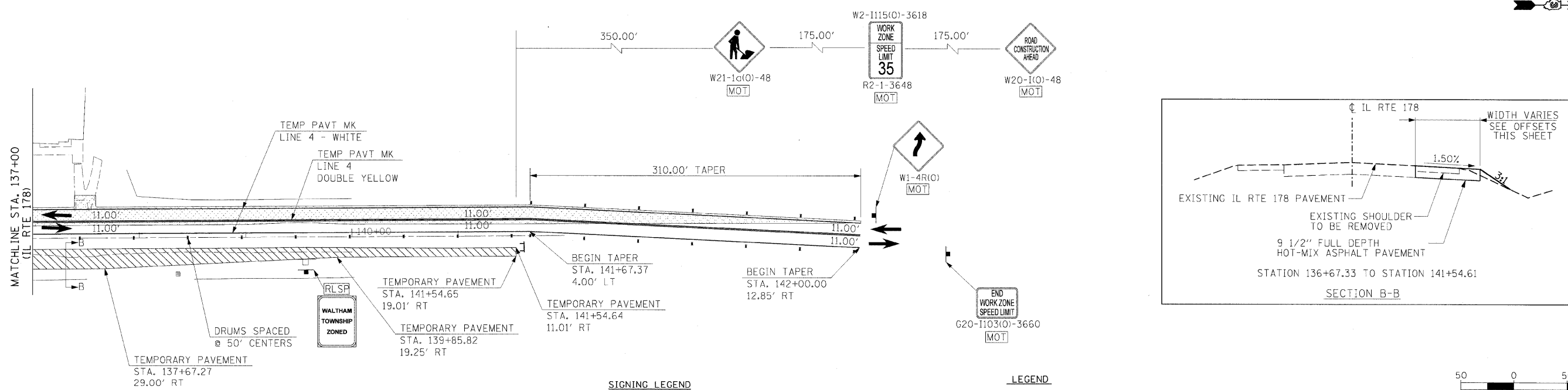
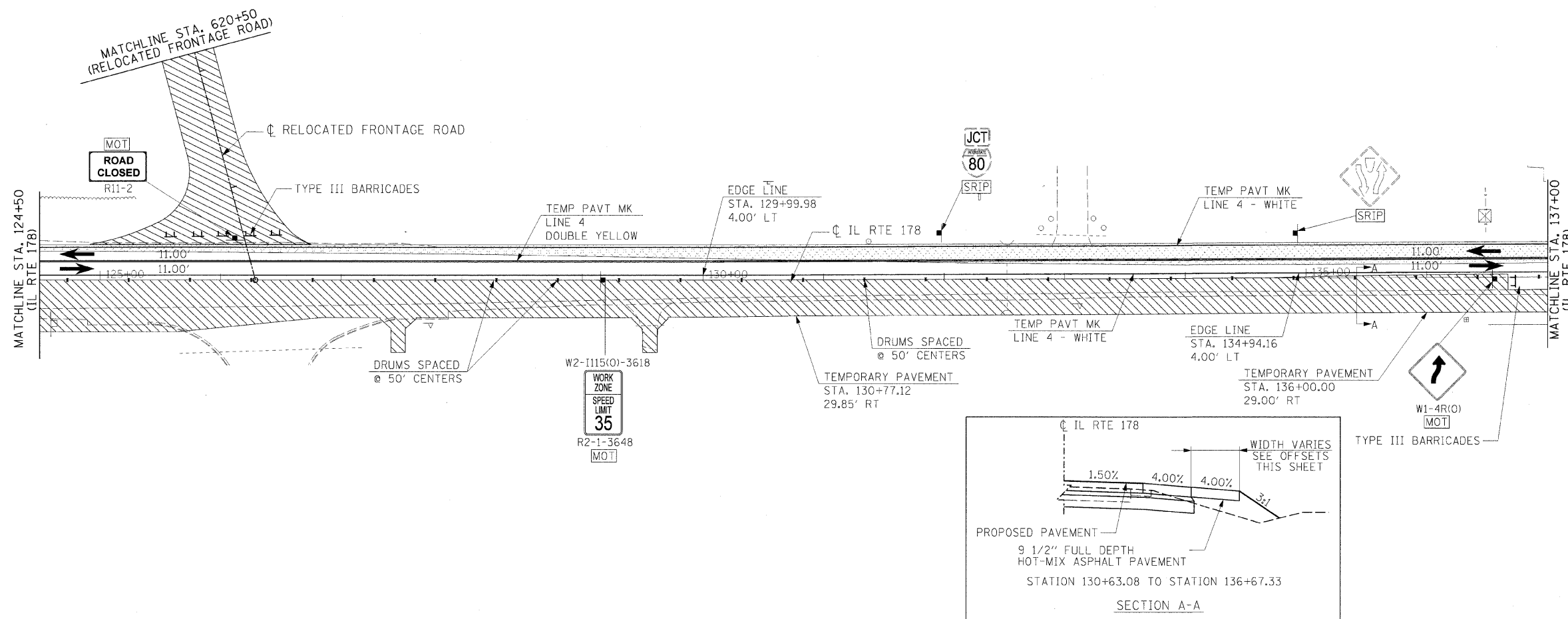
| REVISIONS | |
|-----------|------|
| NAME | DATE |
| | |
| | |
| | |
| | |
| | |

ILLINOIS DEPARTMENT OF TRANSPORTATION
**MAINTENANCE OF TRAFFIC
 STAGE 1 PHASE I
 SHEET 5 OF 12**

SCALE: VERT. N/A
 HORIZ. 1"=50'
 DATE
 DRAWN BY MEW
 CHECKED BY



| F.A.I. RTE. | SECTION | COUNTY | TOTAL SHEETS | SHEET NO. |
|---------------------|-----------|---------------------------|--------------|-----------|
| 80 | 150-31HBK | LASALLE | 492 | 150 |
| STA. | | TO STA. | | |
| FED. ROAD DIST. NO. | | ILLINOIS FED. AID PROJECT | | |



SIGNING LEGEND

- [RSPA] REMOVE SIGN PANEL ASSEMBLY (AT END OF STAGE)
- [RSP] REMOVE SIGN PANEL (AT END OF STAGE)
- [RLSP] RELOCATE SIGN PANEL
- [RLSPA] RELOCATE SIGN PANEL ASSEMBLY
- [SRIP] SIGN TO REMAIN IN PLACE
- [TAS] TEMPORARY ACCESS SIGNS
- [MOT] SIGNS TO BE PAID FOR THROUGH TRAFFIC CONTROL STANDARDS

LEGEND

- [Hatched Area] CONSTRUCTION AREA
- [Dotted Area] TEMPORARY PAVEMENT
- [Square with X] DRUMS OR TYPE II BARRICADES
- [Arrow] TRAFFIC FLOW
- [Line with Dash] TEMPORARY CONCRETE BARRIER
- [Vertical Line] TYPE III BARRICADES
- [Square] SIGN


| REVISIONS | |
|-----------|------|
| NAME | DATE |
| | |
| | |
| | |
| | |
| | |
| | |
| | |
| | |
| | |

ILLINOIS DEPARTMENT OF TRANSPORTATION

MAINTENANCE OF TRAFFIC
STAGE 1 PHASE I
SHEET 6 OF 12

SCALE: VERT. N/A
HORIZ. 1"=50'

DATE _____ DRAWN BY MEW
CHECKED BY _____



HANSON
Hanson Professional Services Inc.
1525 South Sixth Street
Springfield, Illinois 62703-2888
Offices Nationwide

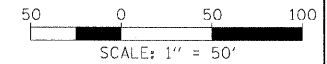
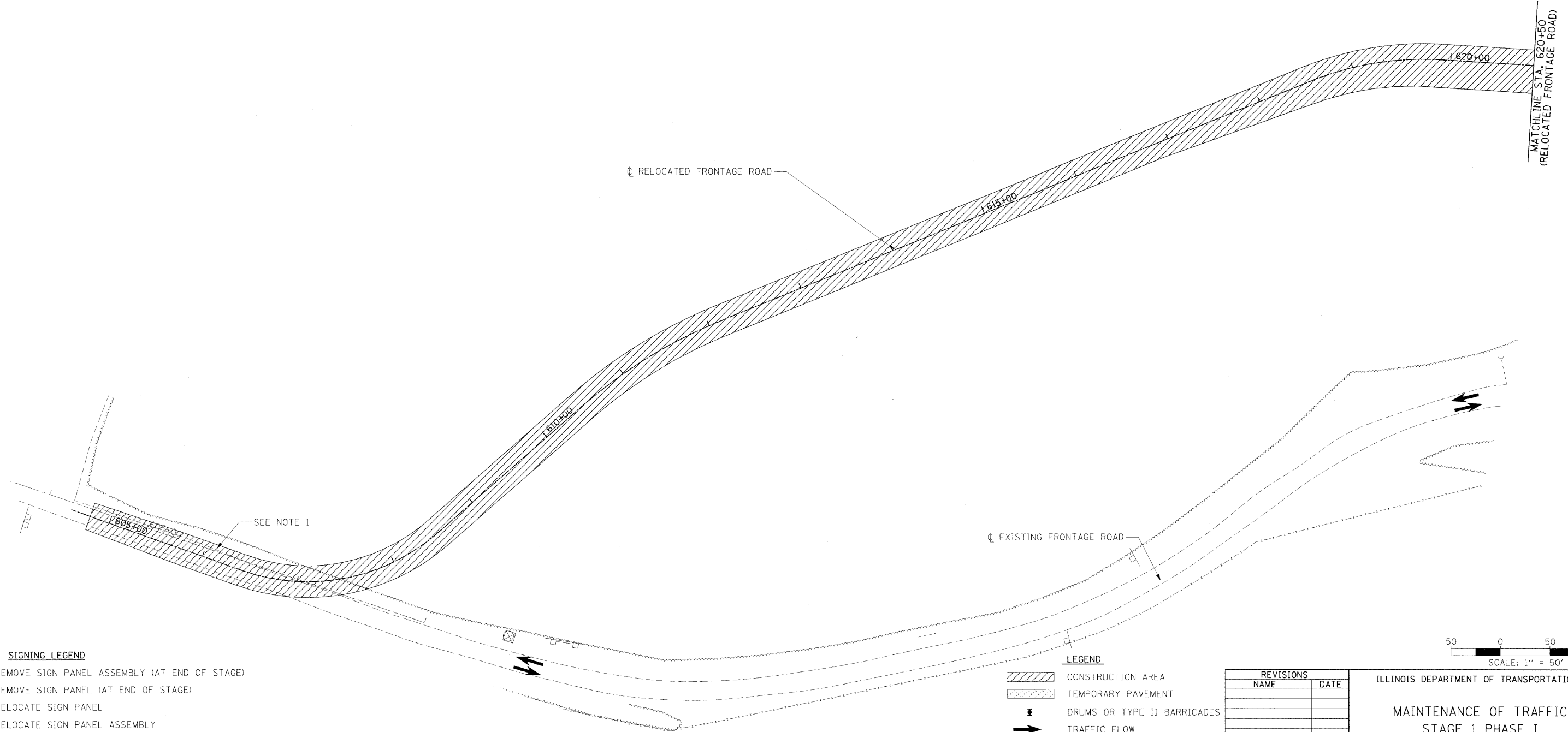
MODEL NAME = 5.1 Phase 1 Sht. 6
PLOT DATE = 12/23/2009 AC-101C.S1.dgn
PLOT SCALE = 50.0000 1/4"
USER NAME = John@09/14

| | | |
|----------|-----|---------|
| LAYOUT | MEW | 8/27/05 |
| DRAWN | MEW | 8/27/05 |
| REVIEWED | MTM | 10/1/07 |

| | | | | |
|---------------------|----------|------------------|--------------|-----------|
| F.A.I. RTE. | SECTION | COUNTY | TOTAL SHEETS | SHEET NO. |
| 80 | 150-318K | LASALLE | 492 | 151 |
| STA. | TO STA. | | | |
| FED. ROAD DIST. NO. | ILLINOIS | FED. AID PROJECT | | |



NOTE:
 1 USE IDOT STANDARD 701206 TO CONNECT THE RELOCATED FRONTAGE ROAD INTO THE EXISTING FRONTAGE ROAD. THIS WORK SHALL BE COMPLETED DURING OFF PEAK HOURS ONLY.



SIGNING LEGEND

- RSPA REMOVE SIGN PANEL ASSEMBLY (AT END OF STAGE)
- RSP REMOVE SIGN PANEL (AT END OF STAGE)
- RLSP RELOCATE SIGN PANEL
- RLSPA RELOCATE SIGN PANEL ASSEMBLY
- SRIP SIGN TO REMAIN IN PLACE
- TAS TEMPORARY ACCESS SIGNS
- MOT SIGNS TO BE PAID FOR THROUGH TRAFFIC CONTROL STANDARDS

LEGEND

- CONSTRUCTION AREA
- TEMPORARY PAVEMENT
- DRUMS OR TYPE II BARRICADES
- TRAFFIC FLOW
- TEMPORARY CONCRETE BARRIER
- TYPE III BARRICADES
- SIGN

| REVISIONS | |
|-----------|------|
| NAME | DATE |
| | |
| | |
| | |
| | |
| | |
| | |
| | |
| | |
| | |
| | |

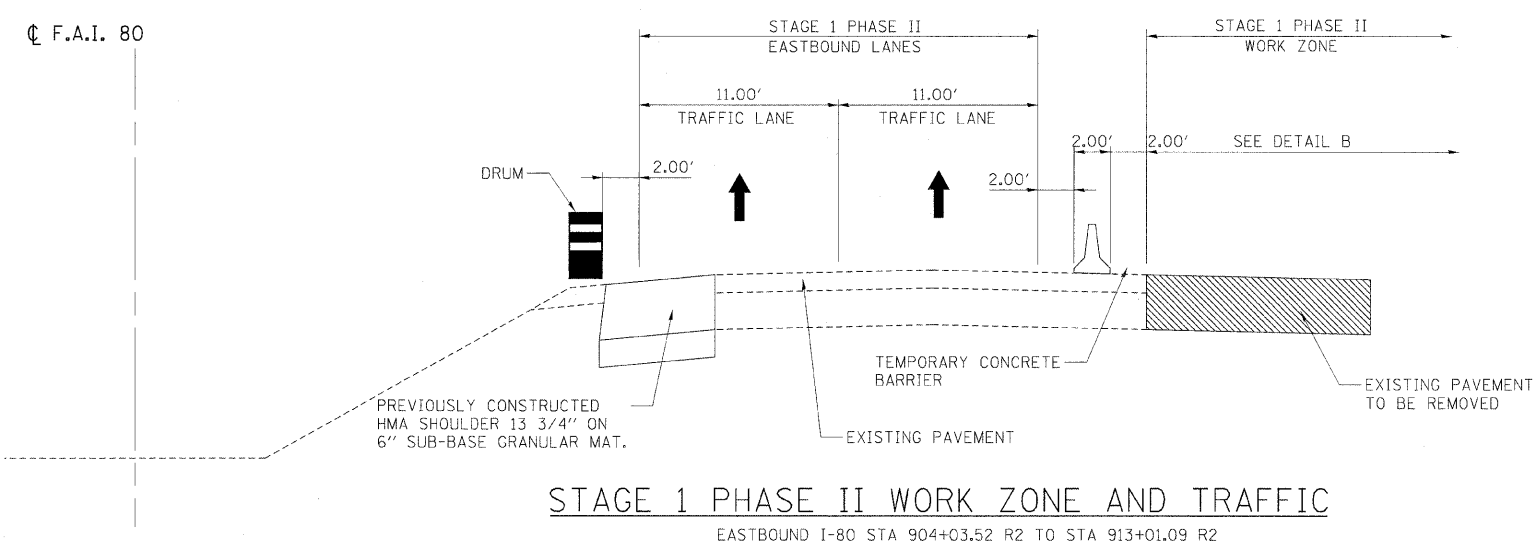
ILLINOIS DEPARTMENT OF TRANSPORTATION
 MAINTENANCE OF TRAFFIC
 STAGE 1 PHASE I
 SHEET 7 OF 12
 SCALE: VERT. N/A
 HORIZ. 1"=50'
 DATE: _____
 DRAWN BY MEW
 CHECKED BY _____

© Copyright Hanson Professional Services Inc. 2009
HANSON
 Hanson Professional Services Inc.
 1525 South Sixth Street
 Springfield, Illinois 62703-2886
 Offices Nationwide

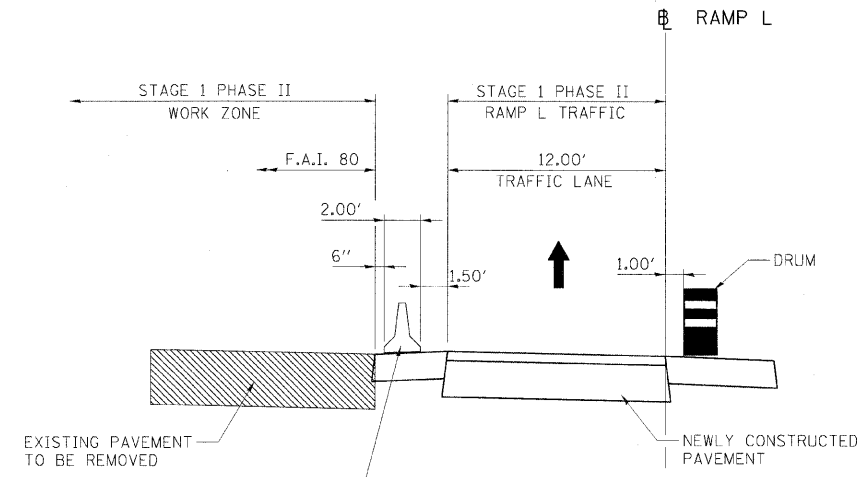
MODEL NAME = S1 Phase I Sht 7
 PLOT DATE = 12/23/2009 10:10:10 AM
 PLOT SCALE = 50.0000 1"=50'
 USER NAME = JohnM00344

| | | |
|----------|-----|----------|
| LAYOUT | MEW | 8/27/05 |
| DRAWN | MEW | 8/27/05 |
| REVIEWED | MTM | 10/17/07 |

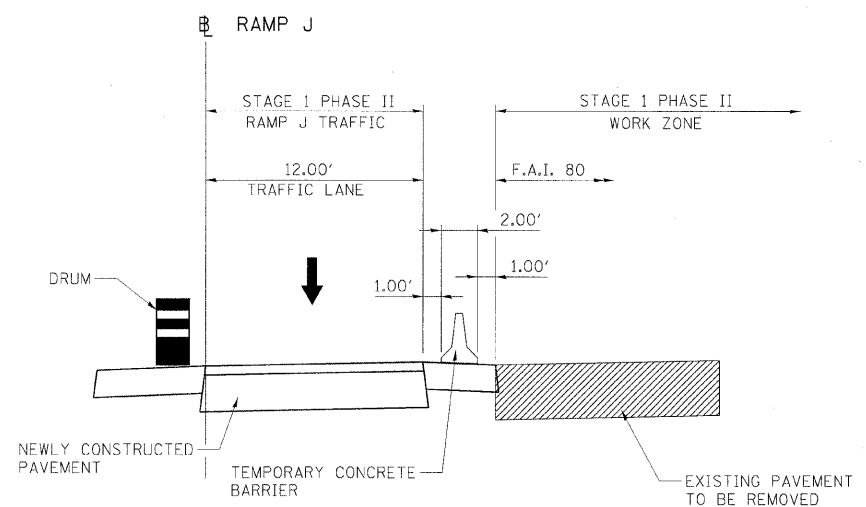
| F.A.I. RTE. | SECTION | COUNTY | TOTAL SHEETS | SHEET NO. |
|---------------------|-----------|------------------|--------------|-----------|
| 80 | (50-3)HBK | LASALLE | 492 | 152 |
| STA. | | TO STA. | | |
| FED. ROAD DIST. NO. | ILLINOIS | FED. AID PROJECT | | |



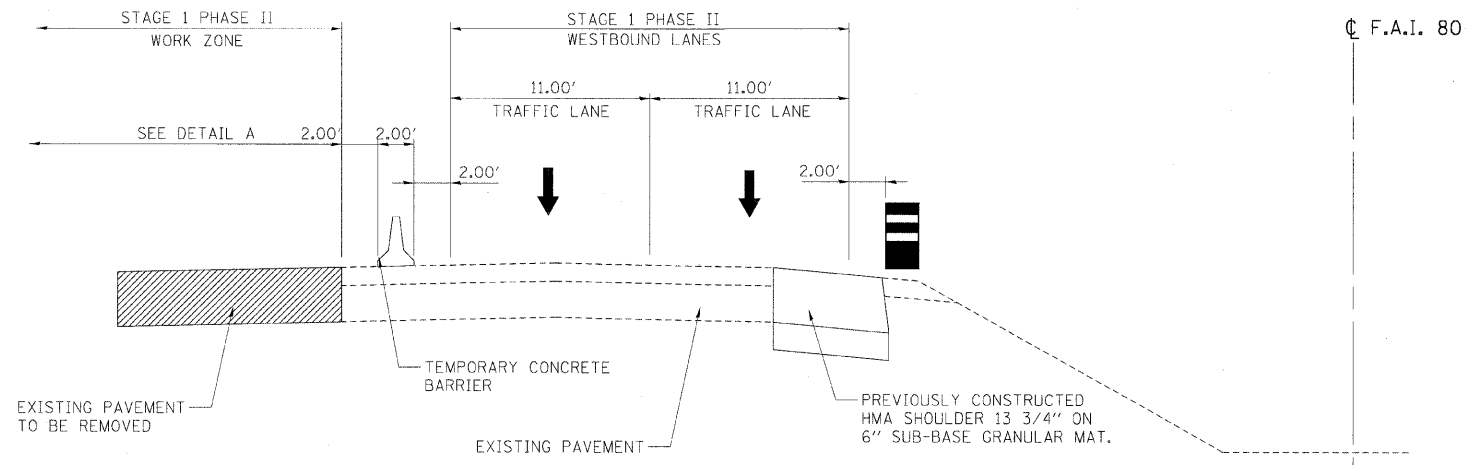
STAGE 1 PHASE II WORK ZONE AND TRAFFIC
EASTBOUND I-80 STA 904+03.52 R2 TO STA 913+01.09 R2



DETAIL B
STAGE 1 PHASE II WORK ZONE AND TRAFFIC
EASTBOUND I-80 STA 908+81.07 R2 TO STA 912+78.30 R2



DETAIL A
STAGE 1 PHASE II WORK ZONE AND TRAFFIC
WESTBOUND I-80 STA 908+59.83 R2 TO STA 912+20.04 R2



STAGE 1 PHASE II WORK ZONE AND TRAFFIC
WESTBOUND I-80 STA 903+03.74 R2 TO STA 912+35.83 R2

| REVISIONS | |
|-----------|------|
| NAME | DATE |
| | |
| | |
| | |
| | |
| | |
| | |
| | |
| | |
| | |
| | |

ILLINOIS DEPARTMENT OF TRANSPORTATION

**MAINTENANCE OF TRAFFIC
TYPICAL SECTIONS
STAGE 1 - PHASE II**

SCALE: VERT. NA
HORIZ. NA

DRAWN BY RSJ
CHECKED BY

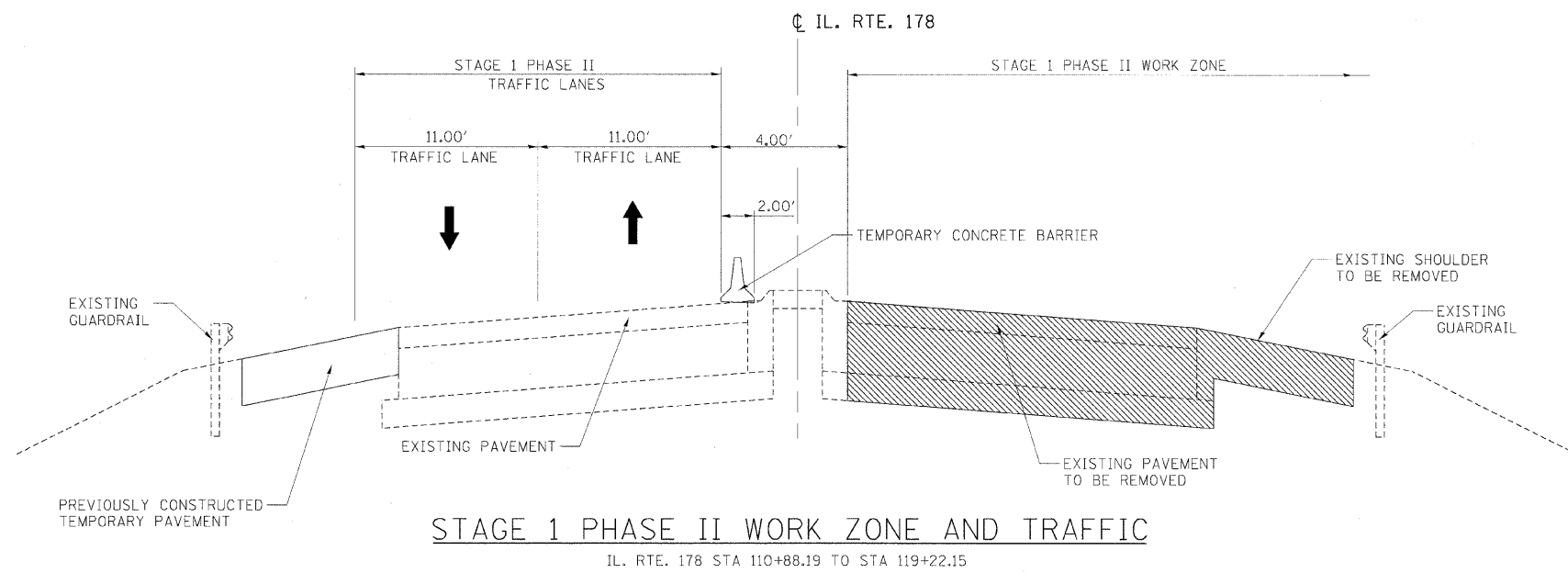
© Copyright Hanson Professional Services Inc. 2009

HANSON
Hanson Professional Services Inc.
1525 South Sixth Street
Springfield, Illinois 62703-2886
Offices Nationwide

MODEL NAME = S1 Phase II Sht 1
DRAWN = RSJ
REVIEWED = MTM

| | |
|----------|----------|
| LAYOUT | 09/12/05 |
| DRAWN | 09/12/05 |
| REVIEWED | 10/1/07 |

| F.A.I. RTE. | SECTION | COUNTY | TOTAL SHEETS | SHEET NO. |
|---------------------|-----------|------------------|--------------|-----------|
| 80 | (50-3)HBK | LASALLE | 492 | 153 |
| STA. | | TO STA. | | |
| FED. ROAD DIST. NO. | ILLINOIS | FED. AID PROJECT | | |



STAGE 1 PHASE II WORK ZONE AND TRAFFIC

IL. RTE. 178 STA 110+88.19 TO STA 119+22.15

NOTES:
WHERE DRUM CHANNELIZING DEVICES ARE SHOWN, THE CONTRACTOR SHALL HAVE THE OPTION OF USING DRUMS AS SHOWN OR TYPE 1 BARRICADES.

| REVISIONS | |
|-----------|------|
| NAME | DATE |
| | |
| | |
| | |
| | |
| | |
| | |
| | |
| | |
| | |
| | |

ILLINOIS DEPARTMENT OF TRANSPORTATION

MAINTENANCE OF TRAFFIC
TYPICAL SECTIONS
STAGE 1 - PHASE II

SCALE: VERT. NA
HORIZ. NA
DATE

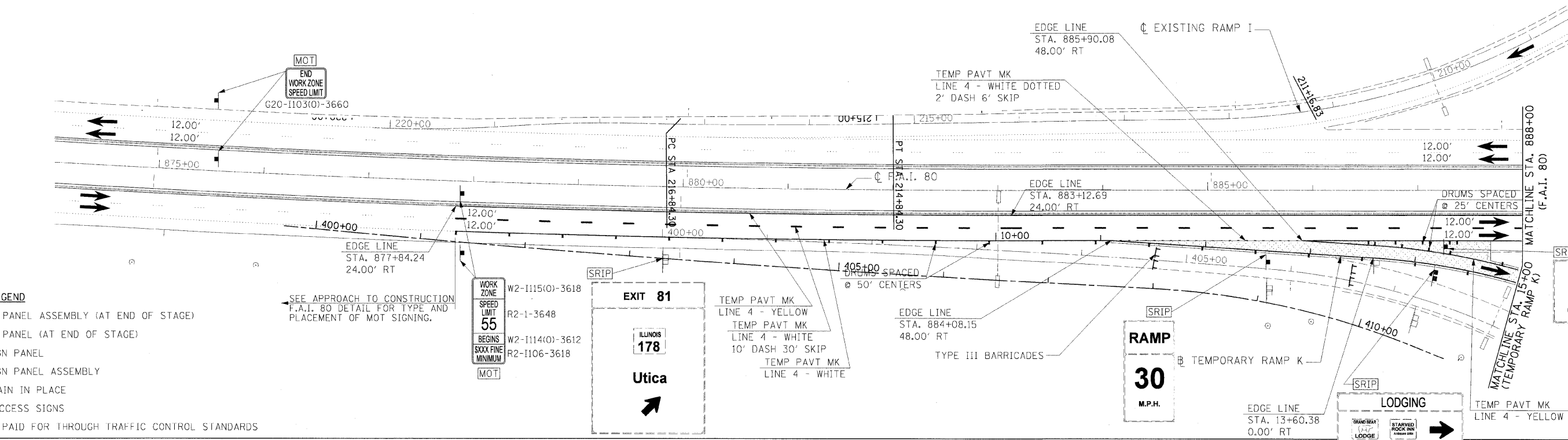
DRAWN BY RSJ
CHECKED BY

© Copyright Hanson Professional Services Inc. 2009
HANSON
Hanson Professional Services Inc.
1525 South Sixth Street
Springfield, Illinois 62703-2886
Offices Nationwide

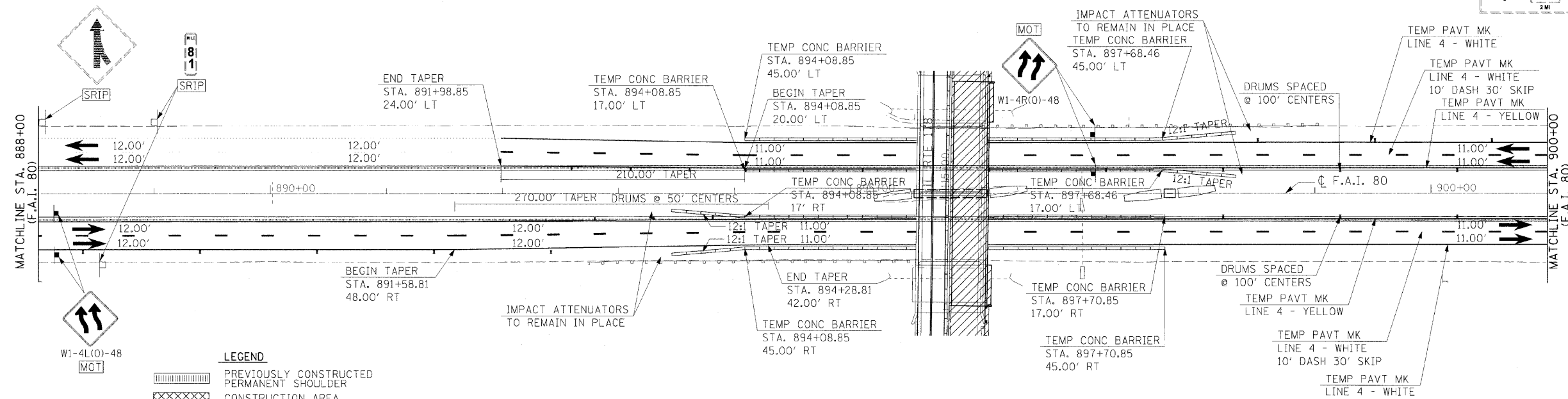
MODEL NAME = S 1 Phase II Sht. 2
PLOT NAME = 12/3/2009
FILE NAME = 12/3/2009 AC-502 TYP - T.C.dgn
PLOT SCALE = 5/8000 1/4" = 1'
USER NAME = John-80944

| | | |
|----------|-----|----------|
| LAYOUT | RSJ | 09/12/05 |
| DRAWN | RSJ | 09/12/05 |
| REVIEWED | MTM | 10/17/07 |

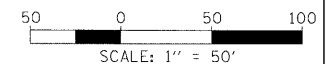
| F.A.I. RTE. | SECTION | COUNTY | TOTAL SHEETS | SHEET NO. |
|---------------------|-----------|---------------------------|--------------|-----------|
| 80 | 150-31HBK | LASALLE | 492 | 154 |
| STA. | | TO STA. | | |
| FED. ROAD DIST. NO. | | ILLINOIS FED. AID PROJECT | | |



- SIGNING LEGEND**
- [RSPA] REMOVE SIGN PANEL ASSEMBLY (AT END OF STAGE)
 - [RSP] REMOVE SIGN PANEL (AT END OF STAGE)
 - [RLSP] RELOCATE SIGN PANEL
 - [RLSPA] RELOCATE SIGN PANEL ASSEMBLY
 - [SRIP] SIGN TO REMAIN IN PLACE
 - [TAS] TEMPORARY ACCESS SIGNS
 - [MOT] SIGNS TO BE PAID FOR THROUGH TRAFFIC CONTROL STANDARDS



- LEGEND**
- [Hatched Box] PREVIOUSLY CONSTRUCTED PERMANENT SHOULDER
 - [Cross-hatched Box] CONSTRUCTION AREA
 - [Dotted Box] TEMPORARY PAVEMENT
 - [Circle with Arrow] DRUMS OR TYPE II BARRICADES
 - [Arrow] TRAFFIC FLOW
 - [Vertical Line] TEMPORARY CONCRETE BARRIER
 - [Vertical Line with Tick] TYPE III BARRICADES
 - [Square with Arrow] SIGN



| REVISIONS | |
|-----------|------|
| NAME | DATE |
| | |
| | |
| | |
| | |
| | |

ILLINOIS DEPARTMENT OF TRANSPORTATION

MAINTENANCE OF TRAFFIC
STAGE 1 PHASE II
SHEET 8 OF 12

SCALE: VERT. N/A
HORIZ. 1"=50'

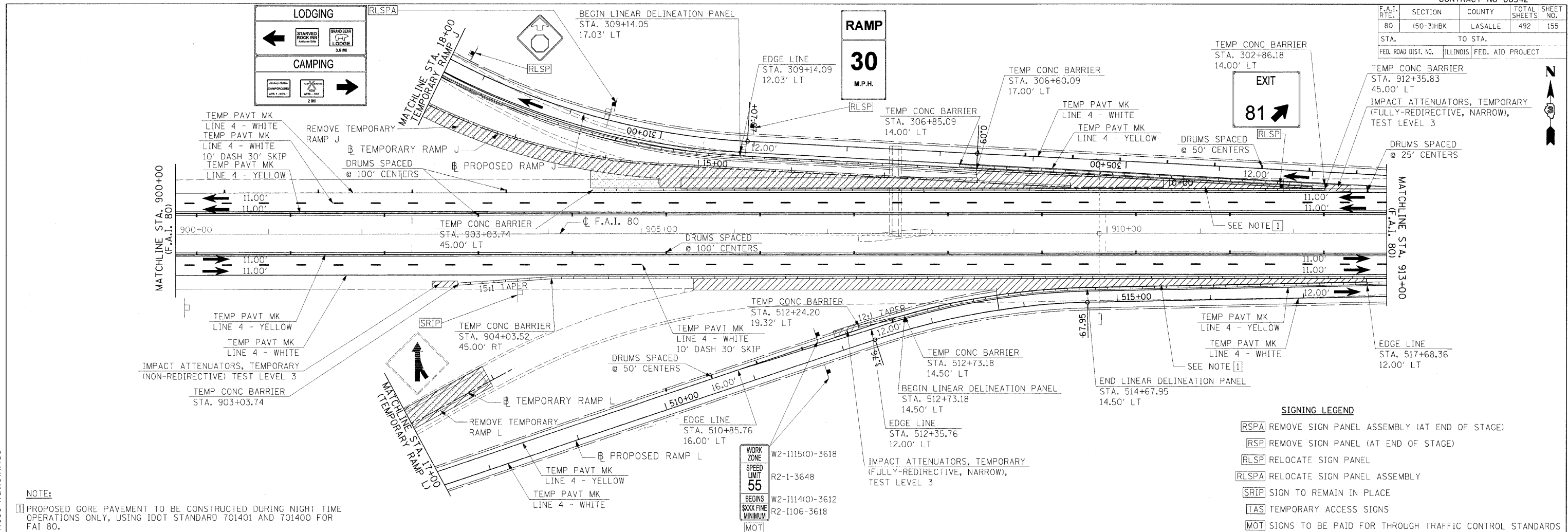
DATE _____ DRAWN BY MEW
CHECKED BY _____



MODEL NAME = S 1 Phase II Sht 1
 PLOT DATE = 12/23/2009
 PLOT SCALE = 50.0000
 USER NAME = JohnH090944

| | | |
|----------|-----|---------|
| LAYOUT | MEW | 8/27/05 |
| DRAWN | MEW | 8/27/05 |
| REVIEWED | MTM | 10/1/07 |

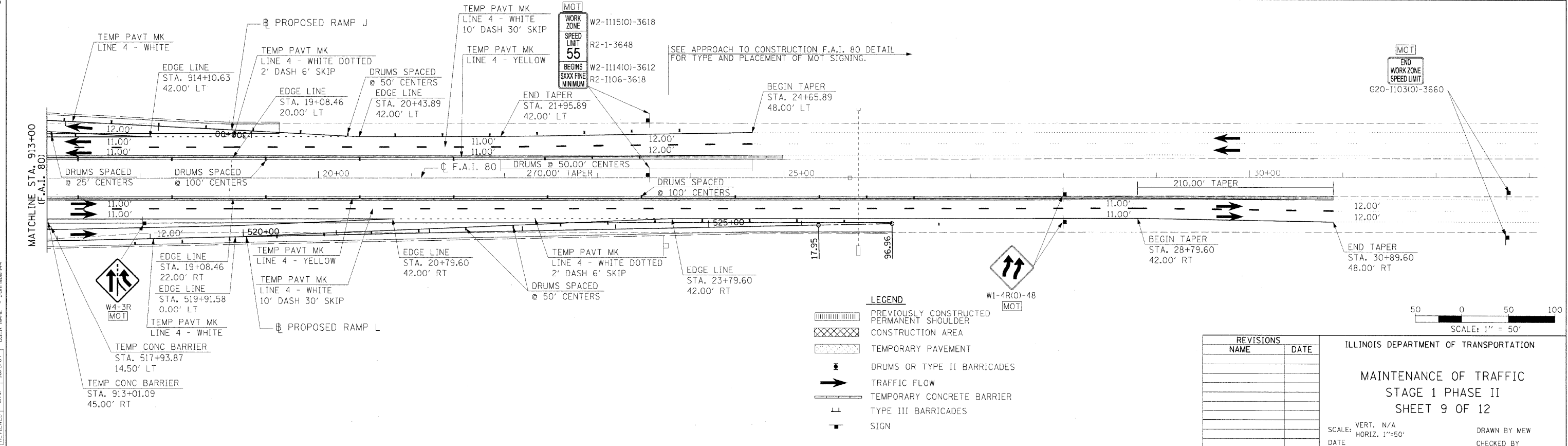
| F.A.I. RTE. | SECTION | COUNTY | TOTAL SHEETS | SHEET NO. |
|---------------------|-----------|---------------------------|--------------|-----------|
| 80 | (50-3)HBK | LASALLE | 492 | 155 |
| STA. | | TO STA. | | |
| FED. ROAD DIST. NO. | | ILLINOIS FED. AID PROJECT | | |



SIGNING LEGEND

- [RSPA] REMOVE SIGN PANEL ASSEMBLY (AT END OF STAGE)
- [RSP] REMOVE SIGN PANEL (AT END OF STAGE)
- [RLSP] RELOCATE SIGN PANEL
- [RLSPA] RELOCATE SIGN PANEL ASSEMBLY
- [SRIP] SIGN TO REMAIN IN PLACE
- [TAS] TEMPORARY ACCESS SIGNS
- [MOT] SIGNS TO BE PAID FOR THROUGH TRAFFIC CONTROL STANDARDS

NOTE:
 [1] PROPOSED GORE PAVEMENT TO BE CONSTRUCTED DURING NIGHT TIME OPERATIONS ONLY, USING IDOT STANDARD 701401 AND 701400 FOR FAI 80.



LEGEND

- [Hatched Box] PREVIOUSLY CONSTRUCTED PERMANENT SHOULDER
- [Cross-hatched Box] CONSTRUCTION AREA
- [Dotted Box] TEMPORARY PAVEMENT
- [Arrow] DRUMS OR TYPE II BARRICADES
- [Thick Arrow] TRAFFIC FLOW
- [Line with Dots] TEMPORARY CONCRETE BARRIER
- [Thin Line] TYPE III BARRICADES
- [Square] SIGN

REVISIONS

| NAME | DATE |
|------|------|
| | |
| | |
| | |
| | |

ILLINOIS DEPARTMENT OF TRANSPORTATION
 MAINTENANCE OF TRAFFIC
 STAGE 1 PHASE II
 SHEET 9 OF 12
 SCALE: VERT. N/A
 HORIZ. 1"=50'
 DRAWN BY MEW
 CHECKED BY

HANSON
 Hanson Professional Services Inc.
 1525 South Sixth Street
 Springfield, Illinois 62703-2886
 Offices Nationwide

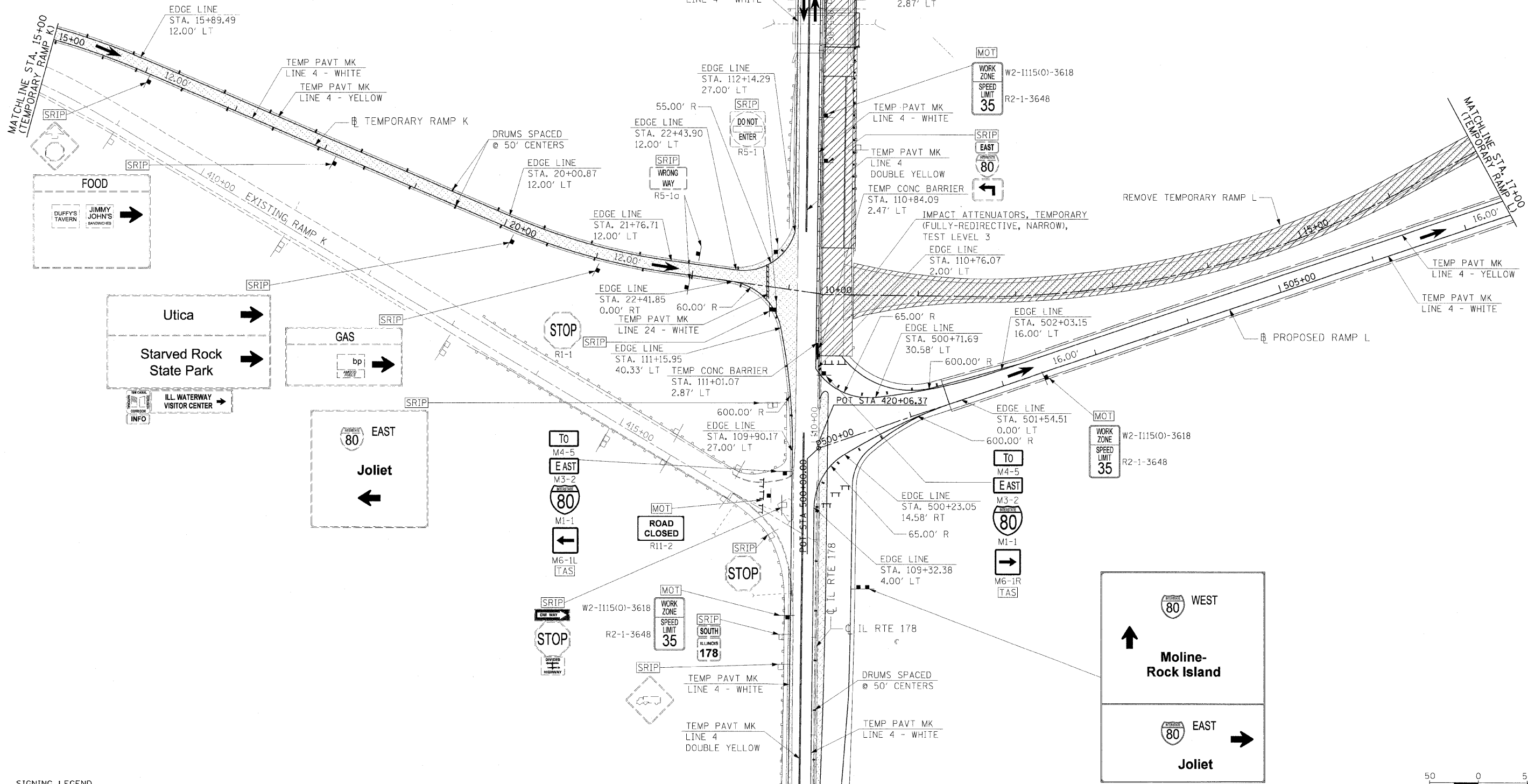
MODEL NAME = S:1 Phase II Sht 2
 PLOT DATE = 12/23/2009
 PLOT SCALE = 50.000000 / 1
 USER NAME = John-80944
 LAYOUT: 8/27/05
 MEW: 8/27/05
 DRAWN: 8/27/05
 REVISED: 10/1/07

| F.A.I. RTE. | SECTION | COUNTY | TOTAL SHEETS | SHEET NO. |
|---------------------|-----------|---------------------------|--------------|-----------|
| 80 | (50-3)HBK | LASALLE | 492 | 156 |
| STA. | | TO STA. | | |
| FED. ROAD DIST. NO. | | ILLINOIS FED. AID PROJECT | | |



MATCHLINE STA. 115+00 (IL RTE 178)

F.A.1. 80



HANSON
 Hanson Professional Services Inc.
 1525 South Sixth Street
 Springfield, Illinois 62703-2888
 Offices Nationwide

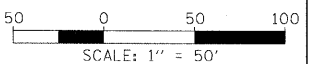
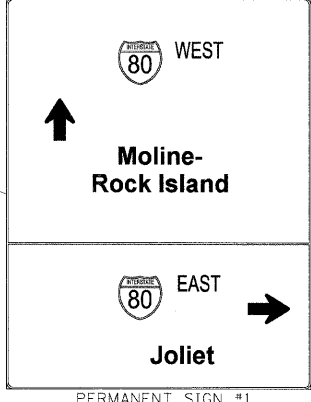
MODEL NAME = S.1 Phases 11.Sht.3
 PLOT DATE = 12/23/2009
 PLOT SCALE = 1/8"=1'-0"
 DRAWN BY = JAC-101111.C
 USER NAME = John.Hanson

SIGNING LEGEND

- REMOVE SIGN PANEL ASSEMBLY (AT END OF STAGE)
- REMOVE SIGN PANEL (AT END OF STAGE)
- RELOCATE SIGN PANEL
- RELOCATE SIGN PANEL ASSEMBLY
- SIGN TO REMAIN IN PLACE
- TEMPORARY ACCESS SIGNS
- SIGNS TO BE PAID FOR THROUGH TRAFFIC CONTROL STANDARDS

LEGEND

- CONSTRUCTION AREA
- TEMPORARY PAVEMENT
- DRUMS OR TYPE II BARRICADES
- TRAFFIC FLOW
- TEMPORARY CONCRETE BARRIER
- TYPE III BARRICADES
- SIGN



| REVISIONS | |
|-----------|------|
| NAME | DATE |
| | |
| | |
| | |
| | |
| | |
| | |
| | |
| | |
| | |
| | |

ILLINOIS DEPARTMENT OF TRANSPORTATION

**MAINTENANCE OF TRAFFIC
 STAGE 1 PHASE II
 SHEET 10 OF 12**

SCALE: VERT. N/A
 HORIZ. 1"=50'

DRAWN BY MEW
 CHECKED BY

| F.A.I. RTE. | SECTION | COUNTY | TOTAL SHEETS | SHEET NO. |
|---------------------|----------|---------------------------|--------------|-----------|
| 80 | 150-3H8K | LASALLE | 492 | 157 |
| STA. | | TO STA. | | |
| FED. ROAD DIST. NO. | | ILLINOIS FED. AID PROJECT | | |



MATCHLINE STA. 124+50
(IL RTE 178)

MATCHLINE STA. 115+00
(IL RTE 178)

HANSON
Hanson Professional Services Inc.
1525 South Sixth Street
Springfield, Illinois 62703-2886
Offices Nationwide

© Copyright Hanson Professional Services Inc. 2009

| |
|---------------------------------|
| MODEL NAME = S.1 Phase II Sht 4 |
| PLOT DATE = 12/23/2009 |
| PLOT SCALE = 1/8"=1'-0" |
| USER NAME = J.ohnson |
| DATE = 12/23/2009 |
| TIME = 10:11:07 |
| BY = MEW |
| CHECKED BY = MTM |
| DATE = 10/1/07 |
| REVIEWED BY = |
| DATE = |

SIGNING LEGEND

- [RSPA] REMOVE SIGN PANEL ASSEMBLY (AT END OF STAGE)
- [RSP] REMOVE SIGN PANEL (AT END OF STAGE)
- [RLSP] RELOCATE SIGN PANEL
- [RLSPA] RELOCATE SIGN PANEL ASSEMBLY
- [SRIP] SIGN TO REMAIN IN PLACE
- [TAS] TEMPORARY ACCESS SIGNS
- [MOT] SIGNS TO BE PAID FOR THROUGH TRAFFIC CONTROL STANDARDS

LEGEND

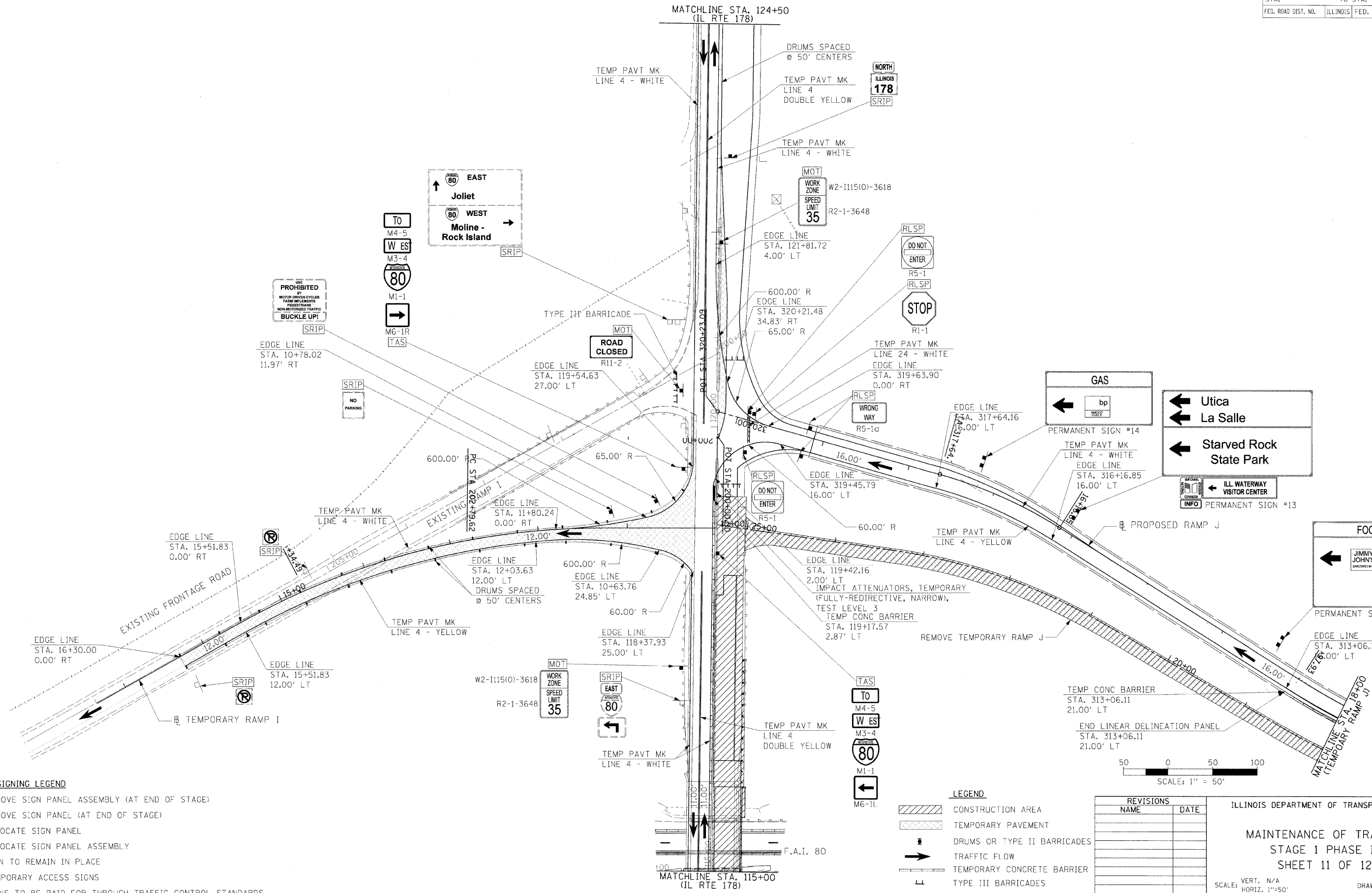
- [Hatched Box] CONSTRUCTION AREA
- [Dotted Box] TEMPORARY PAVEMENT
- [Drum Symbol] DRUMS OR TYPE II BARRICADES
- [Arrow Symbol] TRAFFIC FLOW
- [Barrier Symbol] TEMPORARY CONCRETE BARRIER
- [T Symbol] TYPE III BARRICADES
- [Sign Symbol] SIGN

| REVISIONS | |
|-----------|------|
| NAME | DATE |
| | |
| | |
| | |
| | |
| | |

ILLINOIS DEPARTMENT OF TRANSPORTATION

**MAINTENANCE OF TRAFFIC
STAGE 1 PHASE II
SHEET 11 OF 12**

SCALE: VERT. N/A
HORIZ. 1"=50'
DRAWN BY MEW
CHECKED BY



FOOD

JIMMY JOHN'S
DUFFY'S TAVERN

Utica
La Salle
Starved Rock State Park

GAS

bp

ILL. WATERWAY VISITOR CENTER

EAST
Joliet

WEST
Moline - Rock Island

TO
M4-5
WEST
M3-4
80
M1-1
M6-1R
TAS

PROHIBITED BY MOTOR VEHICLE FARM IMPLEMENTS PEDESTRIANS NON-MOTORIZED TRAFFIC
BUCKLE UP!

NO PARKING

ROAD CLOSED

MOT
WORK ZONE
SPEED LIMIT 35

DO NOT ENTER

STOP

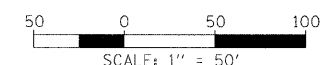
WRONG WAY

DO NOT ENTER

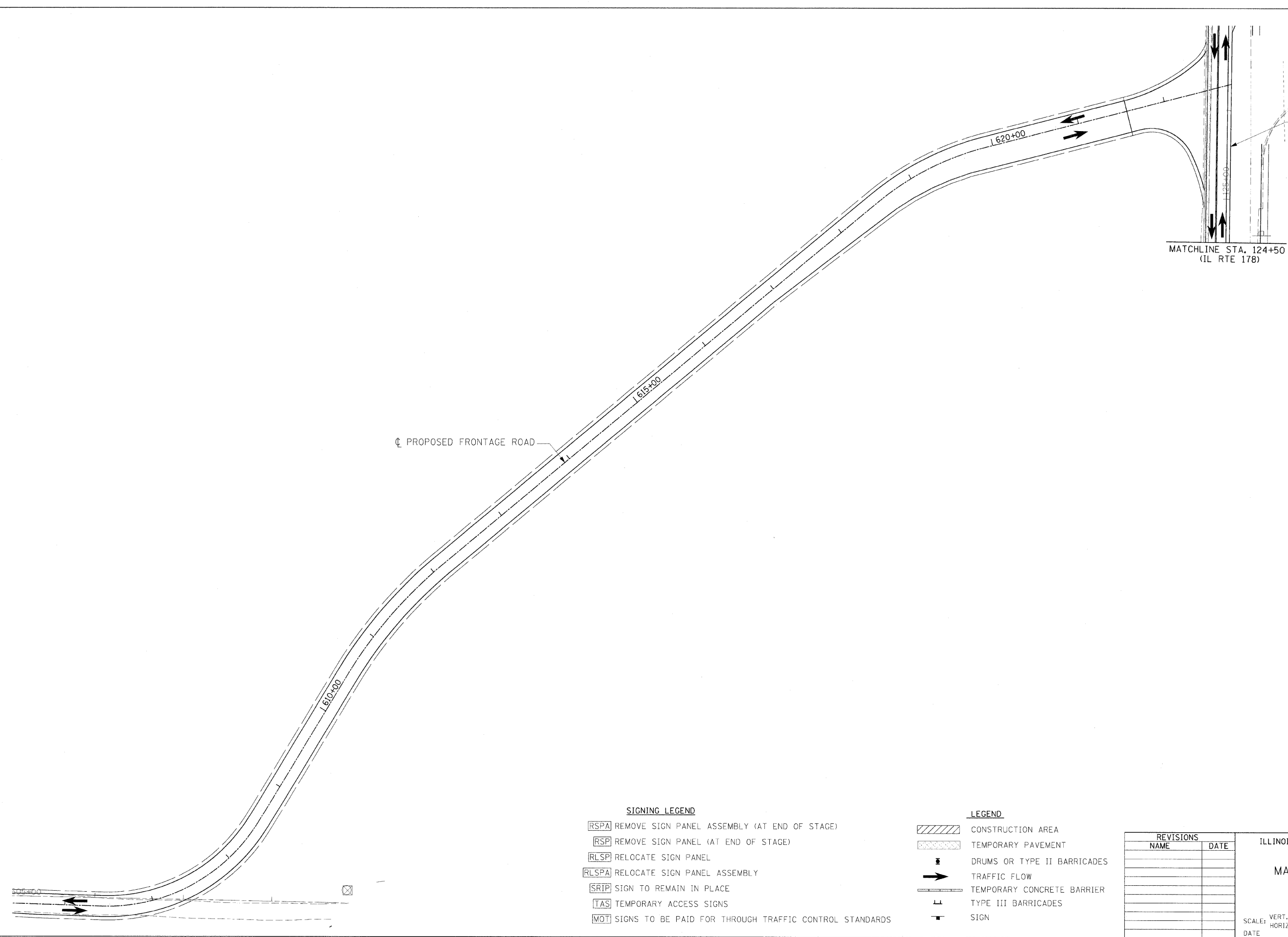
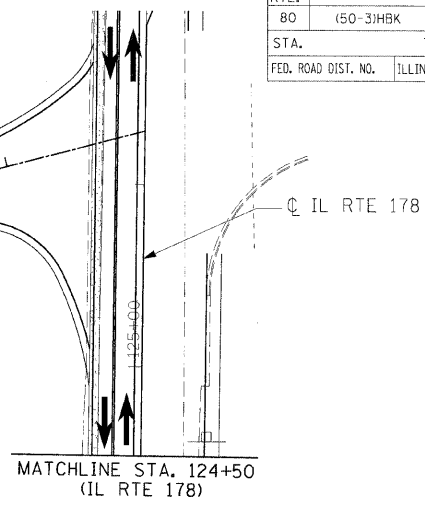
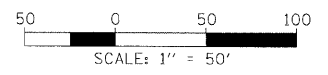
MOT
WORK ZONE
SPEED LIMIT 35

SRIP
EAST
80

TAS
TO
M4-5
WEST
M3-4
80
M1-1
M6-1L



| F.A.I. RTE. | SECTION | COUNTY | TOTAL SHEETS | SHEET NO. |
|---------------------|-----------|---------------------------|--------------|-----------|
| 80 | (50-3)H8K | LASALLE | 492 | 158 |
| STA. | | TO STA. | | |
| FED. ROAD DIST. NO. | | ILLINOIS FED. AID PROJECT | | |



☐ PROPOSED FRONTAGE ROAD

SIGNING LEGEND

- [RSPA] REMOVE SIGN PANEL ASSEMBLY (AT END OF STAGE)
- [RSP] REMOVE SIGN PANEL (AT END OF STAGE)
- [RLSP] RELOCATE SIGN PANEL
- [RLSPA] RELOCATE SIGN PANEL ASSEMBLY
- [SRIP] SIGN TO REMAIN IN PLACE
- [TAS] TEMPORARY ACCESS SIGNS
- [MOT] SIGNS TO BE PAID FOR THROUGH TRAFFIC CONTROL STANDARDS

LEGEND

- CONSTRUCTION AREA
- TEMPORARY PAVEMENT
- DRUMS OR TYPE II BARRICADES
- TRAFFIC FLOW
- TEMPORARY CONCRETE BARRIER
- TYPE III BARRICADES
- SIGN

| REVISIONS | |
|-----------|------|
| NAME | DATE |
| | |
| | |
| | |
| | |
| | |
| | |
| | |
| | |
| | |
| | |

ILLINOIS DEPARTMENT OF TRANSPORTATION
 MAINTENANCE OF TRAFFIC
 STAGE 1 PHASE II
 SHEET 12 OF 12
 SCALE: VERT. N/A
 HORIZ. 1"=50'
 DATE _____ DRAWN BY MEW
 CHECKED BY _____

HANSON
 Hanson Professional Services Inc.
 1525 South Sixth Street
 Springfield, Illinois 62703-2886
 Offices Nationwide

MODEL NAME = S 1 Phase II Sht 5
 FILE DATE = 02/23/2009
 FILE NAME = AC-101TC_Sign
 PLOT SCALE = 50/8000 / in.
 USER NAME = JohnM609344

| | | |
|----------|-----|---------|
| LAYOUT | MEW | 8/27/05 |
| DRAWN | MEW | 8/27/05 |
| REVIEWED | MTM | 10/1/07 |

| F.A.I. RTE. | SECTION | COUNTY | TOTAL SHEETS | SHEET NO. |
|---------------------|----------|---------------------------|--------------|-----------|
| 80 | 150-318K | LASALLE | 492 | 159 |
| STA. | | TO STA. | | |
| FED. ROAD DIST. NO. | | ILLINOIS FED. AID PROJECT | | |



NOTES:

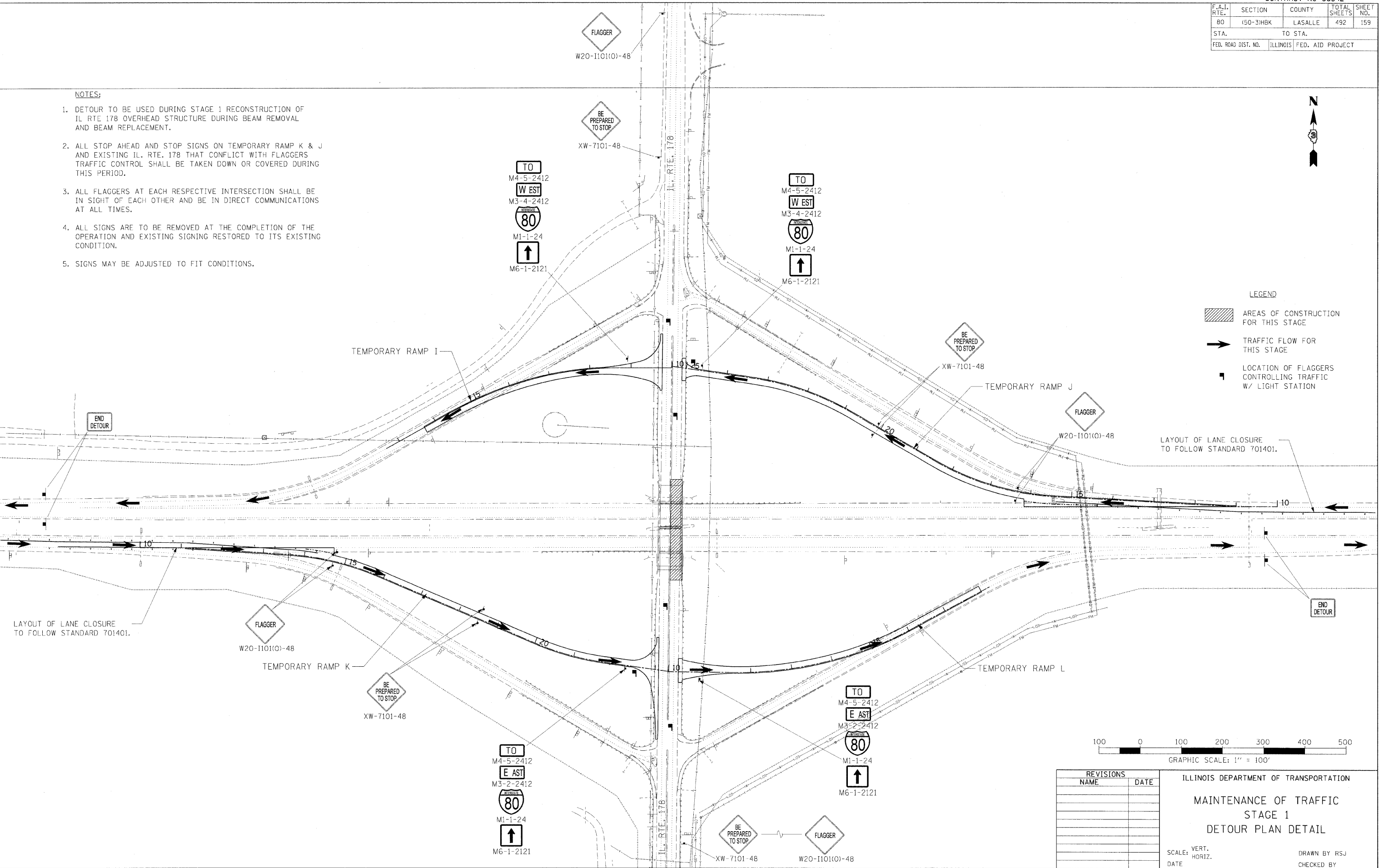
1. DETOUR TO BE USED DURING STAGE 1 RECONSTRUCTION OF IL RTE 178 OVERHEAD STRUCTURE DURING BEAM REMOVAL AND BEAM REPLACEMENT.
2. ALL STOP AHEAD AND STOP SIGNS ON TEMPORARY RAMP K & J AND EXISTING IL. RTE. 178 THAT CONFLICT WITH FLAGGERS TRAFFIC CONTROL SHALL BE TAKEN DOWN OR COVERED DURING THIS PERIOD.
3. ALL FLAGGERS AT EACH RESPECTIVE INTERSECTION SHALL BE IN SIGHT OF EACH OTHER AND BE IN DIRECT COMMUNICATIONS AT ALL TIMES.
4. ALL SIGNS ARE TO BE REMOVED AT THE COMPLETION OF THE OPERATION AND EXISTING SIGNING RESTORED TO ITS EXISTING CONDITION.
5. SIGNS MAY BE ADJUSTED TO FIT CONDITIONS.

LEGEND

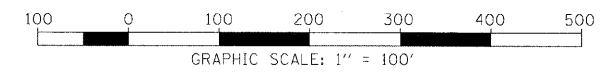
- AREAS OF CONSTRUCTION FOR THIS STAGE
- TRAFFIC FLOW FOR THIS STAGE
- LOCATION OF FLAGGERS CONTROLLING TRAFFIC W/ LIGHT STATION

HANSON
 Hanson Professional Services Inc.
 1525 South Sixth Street
 Springfield, Illinois 62703-2886
 Offices Nationwide

© Copyright Hanson Professional Services Inc. 2009



| | |
|------------|----------------|
| MODEL NAME | Stage1Detour-1 |
| PLOT DATE | 12/23/2009 |
| PLOT SCALE | 1/8"=1'-0" |
| USER NAME | JohnA09044 |
| LAYOUT | RSJ 09/20/05 |
| DRAWN | RSJ 09/20/05 |
| REVIEWED | MTM 10/1/07 |



| REVISIONS | |
|-----------|------|
| NAME | DATE |
| | |
| | |
| | |
| | |
| | |
| | |
| | |
| | |
| | |
| | |

ILLINOIS DEPARTMENT OF TRANSPORTATION
**MAINTENANCE OF TRAFFIC
 STAGE 1
 DETOUR PLAN DETAIL**

SCALE: VERT. DATE
 HORIZ. CHECKED BY

DRAWN BY RSJ

| F.A.I. RTE. | SECTION | COUNTY | TOTAL SHEETS | SHEET NO. |
|---------------------|----------|---------------------------|--------------|-----------|
| 80 | 150-3H8K | LASALLE | 492 | 160 |
| STA. | | TO STA. | | |
| FED. ROAD DIST. NO. | | ILLINOIS FED. AID PROJECT | | |

STAGE 2 PHASE I CONSTRUCTION

IL RTE 178: REMOVE SB EXISTING PAVEMENT AND STRUCTURE AND CONSTRUCT NEW PAVEMENT AND STRUCTURE FOR THE PROPOSED SB LANES TO THE LIMITS SHOWN ON THE MAINTENANCE OF TRAFFIC SHEETS. THIS WORK SHALL INCLUDE EARTHWORK AND GRADING, SUB-BASE GRANLULAR MATERIAL, STABILIZED SUB-BASE, PORTLAND CEMENT CONCRETE JOINTED PAVEMENT, PORTLAND CEMENT CONCRETE SHOULDERS, COMBINATION CONCRETE CURB AND GUTTER AND ALL DRAINAGE ITEMS.

PROPOSED RAMP I: CONSTRUCT PROPOSED RAMP PAVEMENT TO LIMITS SHOWN ON THE MAINTENANCE OF TRAFFIC SHEETS. THIS WORK SHALL INCLUDE EARTHWORK AND GRADING, SUB-BASE GRANLULAR MATERIAL, STABILIZED SUB-BASE, PORTLAND CEMENT CONCRETE JOINTED PAVEMENT, PORTLAND CEMENT CONCRETE SHOULDERS AND ALL DRAINAGE ITEMS.

PROPOSED RAMP K: CONSTRUCT PROPOSED RAMP PAVEMENT TO LIMITS SHOWN ON THE MAINTENANCE OF TRAFFIC SHEETS. THIS WORK SHALL INCLUDE EARTHWORK AND GRADING, SUB-BASE GRANLULAR MATERIAL, STABILIZED SUB-BASE, PORTLAND CEMENT CONCRETE JOINTED PAVEMENT, PORTLAND CEMENT CONCRETE SHOULDERS AND ALL DRAINAGE ITEMS.

STAGE 2 PHASE I TRAFFIC

F.A.I. 80: MAINTAIN TWO LANES OF TRAFFIC IN THE EB AND WB DIRECTION. TRAFFIC SHALL BE SHIFTED TO THE INSIDE SHOULDER FOR THE CONSTRUCTION OF PROPOSED RAMPS I & K CONNECTING TO F.A.I. 80. DURING BEAM REMOVAL AND CONSTRUCTION WB TRAFFIC SHALL BE DETOURED ONTO TEMPORARY RAMP J, ACROSS IL RTE 178 AND ONTO TEMPORARY RAMP I, THEN CONTINUING WB ON F.A.I. 80. EB TRAFFIC SHALL BE DETOURED ONTO TEMPORARY RAMP K, ACROSS IL RTE 178 AND ONTO TEMPORARY RAMP L, THEN CONTINUING EB ON F.A.I. 80.

IL. RTE. 178: PROVIDE ONE LANE OF TRAFFIC IN BOTH THE NB AND SB DIRECTION

TEMPORARY RAMP I: PROVIDE ONE LANE OF TRAFFIC.

PROPOSED RAMP J: PROVIDE ONE LANE OF TRAFFIC.

TEMPORARY RAMP K: PROVIDE ONE LANE OF TRAFFIC.

PROPOSED RAMP L: PROVIDE ONE LANE OF TRAFFIC.

STAGE 2 PHASE II CONSTRUCTION

IL RTE 178: REMOVE EXISTING PAVEMENT AND CONSTRUCT NEW PAVEMENT FOR THE PROPOSED SB LANES TO THE LIMITS SHOWN ON THE MAINTENANCE OF TRAFFIC SHEETS. THIS WORK SHALL INCLUDE EARTHWORK AND GRADING, SUB-BASE GRANLULAR MATERIAL, STABILIZED SUB-BASE, PORTLAND CEMENT CONCRETE JOINTED PAVEMENT, PORTLAND CEMENT CONCRETE SHOULDERS, AND ALL DRAINAGE ITEMS.

TEMPORARY RAMP I: REMOVE TEMPORARY RAMP PAVEMENT TO LIMITS SHOWN ON THE MAINTENANCE OF TRAFFIC SHEETS. THIS WORK WILL INCLUDE EARTHWORK AND FINAL GRADING.

TEMPORARY RAMP K: REMOVE TEMPORARY RAMP PAVEMENT TO LIMITS SHOWN ON THE MAINTENANCE OF TRAFFIC SHEETS. THIS WORK WILL INCLUDE EARTHWORK AND FINAL GRADING.

STAGE 2 PHASE II TRAFFIC

F.A.I. 80: MAINTAIN TWO LANES OF TRAFFIC IN THE EB AND WB DIRECTION. TRAFFIC SHALL BE SHIFTED TO THE INSIDE SHOULDER FOR THE CONSTRUCTION OF PROPOSED RAMPS I & K CONNECTING TO F.A.I. 80.

IL. RTE. 178: PROVIDE ONE LANE OF TRAFFIC IN BOTH THE NB AND SB DIRECTION.

PROPOSED RAMP I: PROVIDE ONE LANE OF TRAFFIC.

PROPOSED RAMP J: PROVIDE ONE LANE OF TRAFFIC.

PROPOSED RAMP K: PROVIDE ONE LANE OF TRAFFIC.

PROPOSED RAMP L: PROVIDE ONE LANE OF TRAFFIC.

MODEL NAME = 52NOTES
 PLOT DATE = 12/23/2009
 PLOT SCALE = 1/8"=1'-0"
 USER NAME = Johnm00344

| | | |
|----------|-----|---------|
| LAYOUT | MEW | 8/27/05 |
| DRAWN | MEW | 8/27/05 |
| REVIEWED | MRD | 10/1/07 |

| REVISIONS | |
|-----------|------|
| NAME | DATE |
| | |
| | |
| | |
| | |
| | |
| | |
| | |
| | |
| | |
| | |
| | |

ILLINOIS DEPARTMENT OF TRANSPORTATION

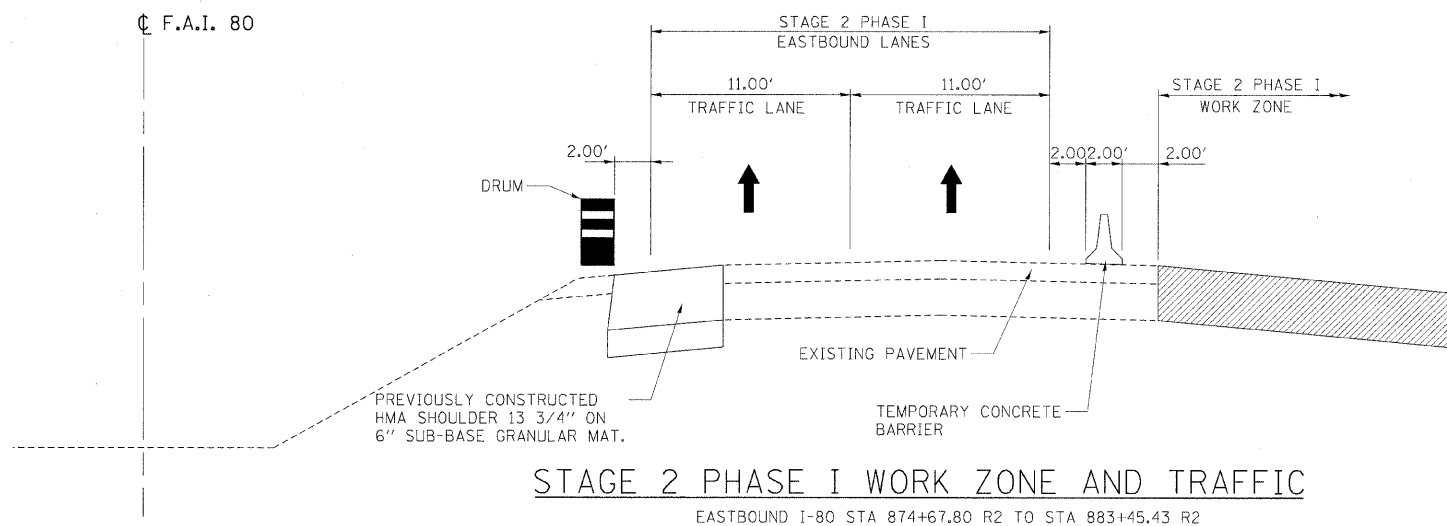
MAINTENANCE OF TRAFFIC
 STAGE 2
 CONSTRUCTION NOTES

SCALE: VERT. N/A
 HORIZ. N/A
 DATE

DRAWN BY MEW
 CHECKED BY

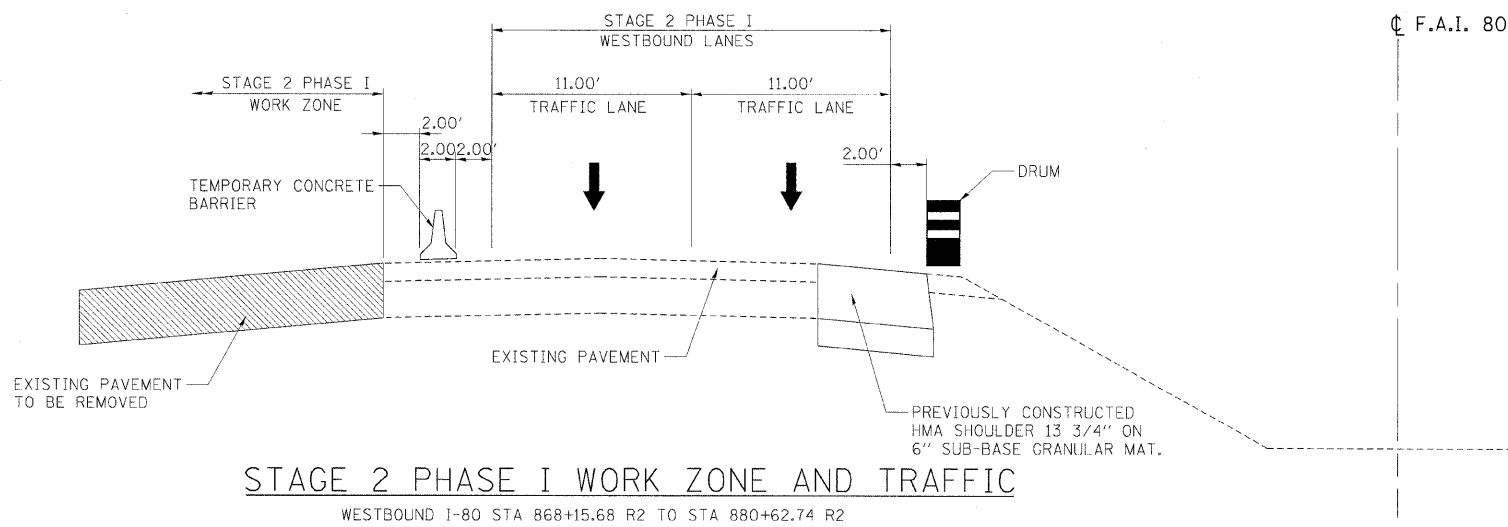


| F.A.I. RTE. | SECTION | COUNTY | TOTAL SHEETS | SHEET NO. |
|---------------------|-----------|---------------------------|--------------|-----------|
| 80 | 150-31HBK | LASALLE | 492 | 161 |
| STA. | | TO STA. | | |
| FED. ROAD DIST. NO. | | ILLINOIS FED. AID PROJECT | | |



STAGE 2 PHASE I WORK ZONE AND TRAFFIC

EASTBOUND I-80 STA 874+67.80 R2 TO STA 883+45.43 R2



STAGE 2 PHASE I WORK ZONE AND TRAFFIC

WESTBOUND I-80 STA 868+15.68 R2 TO STA 880+62.74 R2

MODEL NAME = S 2 Phase 1 Sht 1
 FILE NAME = I:\3\2009\AC-5921\1-C.dgn
 PLOT SCALE = 1/8" = 1'-0"
 USER NAME = Jahn20944

| | | |
|----------|-----|----------|
| LAYOUT | RSJ | 09/12/05 |
| DRAWN | RSJ | 09/12/05 |
| REVIEWED | MTM | 10/1/07 |

| REVISIONS | |
|-----------|------|
| NAME | DATE |
| | |
| | |
| | |
| | |
| | |
| | |
| | |
| | |
| | |
| | |

ILLINOIS DEPARTMENT OF TRANSPORTATION

**MAINTENANCE OF TRAFFIC
 TYPICAL SECTIONS
 STAGE 2 - PHASE I**

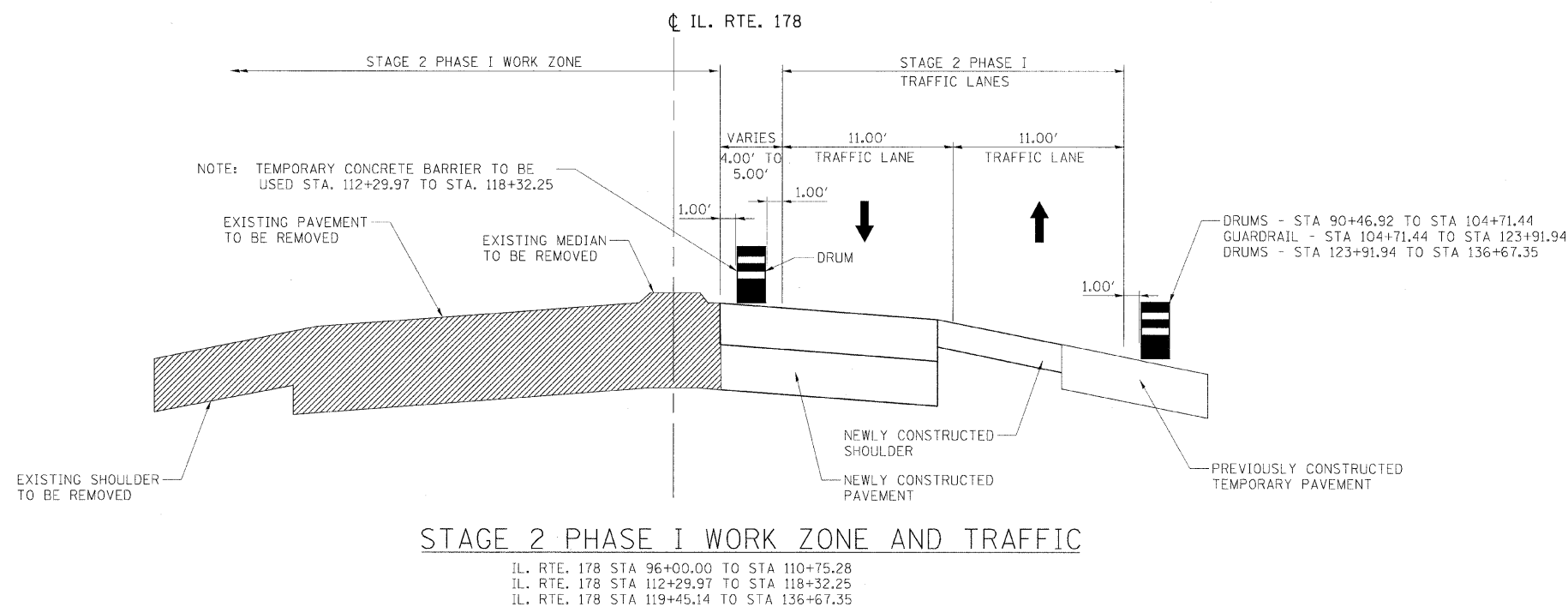
SCALE: VERT. NA
 HORIZ. NA

DATE: _____

DRAWN BY RSJ
 CHECKED BY _____

© Copyright Hanson Professional Services Inc. 2009
HANSON
 Hanson Professional Services Inc.
 1525 South Sixth Street
 Springfield, Illinois 62703-2886
 Offices Nationwide

| F.A.I. RTE. | SECTION | COUNTY | TOTAL SHEETS | SHEET NO. |
|---------------------|----------|------------------|--------------|-----------|
| 80 | 150-31BK | LASALLE | 492 | 162 |
| STA. | | TO STA. | | |
| FED. ROAD DIST. NO. | ILLINOIS | FED. AID PROJECT | | |



NOTES:
 WHERE DRUM CHANNELIZING DEVICES ARE SHOWN, THE CONTRACTOR SHALL HAVE THE OPTION OF USING DRUMS AS SHOWN OR TYPE 1 BARRICADES.

| REVISIONS | |
|-----------|------|
| NAME | DATE |
| | |
| | |
| | |
| | |
| | |
| | |
| | |
| | |
| | |
| | |

ILLINOIS DEPARTMENT OF TRANSPORTATION

MAINTENANCE OF TRAFFIC
TYPICAL SECTIONS
STAGE 2 - PHASE I

SCALE: VERT. NA
HORIZ. NA
DATE

DRAWN BY RSJ
CHECKED BY

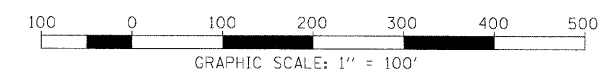



MODEL NAME = S 2 Phase I Sht. 2
 PLOT DATE = 12/31/2009
 PLOT SCALE = 1/4" = 1'-0"
 USER NAME = Johna20944

| | | |
|----------|-----|----------|
| LAYOUT | RSJ | 09/12/05 |
| DRAWN | RSJ | 09/12/05 |
| REVIEWED | MTM | 10/21/07 |

© Copyright Hanson Professional Services Inc. 2009

| F.A.I. RTE. | SECTION | COUNTY | TOTAL SHEETS | SHEET NO. |
|---------------------|-----------|---------------------------|--------------|-----------|
| 80 | 150-31H8K | LASALLE | 492 | 163 |
| STA. | | TO STA. | | |
| FED. ROAD DIST. NO. | | ILLINOIS FED. AID PROJECT | | |



| LEGEND | |
|--------|-------------------------------|
| | CONSTRUCTED IN PREVIOUS STAGE |
| | CONSTRUCTION THIS STAGE |
| | TRAFFIC FLOW THIS STAGE |

| REVISIONS | |
|-----------|------|
| NAME | DATE |
| | |
| | |
| | |
| | |
| | |
| | |
| | |
| | |
| | |
| | |

ILLINOIS DEPARTMENT OF TRANSPORTATION
MAINTENANCE OF TRAFFIC SCHEMATIC STAGE 2
 SCALE: VERT. N/A
 HORIZ. 1"=100'
 DATE _____ DRAWN BY RSJ
 CHECKED BY _____

HANSON
 Hanson Professional Services Inc.
 1525 South Sixth Street
 Springfield, Illinois 62703-2886
 Offices Nationwide

MODEL NAME = Stage 2 Sht. 1
 DATE = 12/23/2009
 FILE = 150-31H8K-1387C.SCH.dgn
 PLOT SCALE = 1/8"=100' / in.
 USER NAME = JohnA00944

| | | |
|----------|-----|----------|
| LAYOUT | RSJ | 07/29/05 |
| DRAWN | RSJ | 07/29/05 |
| REVIEWED | MTM | 10/1/07 |

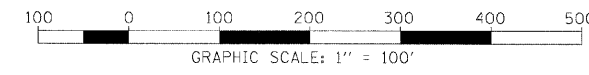
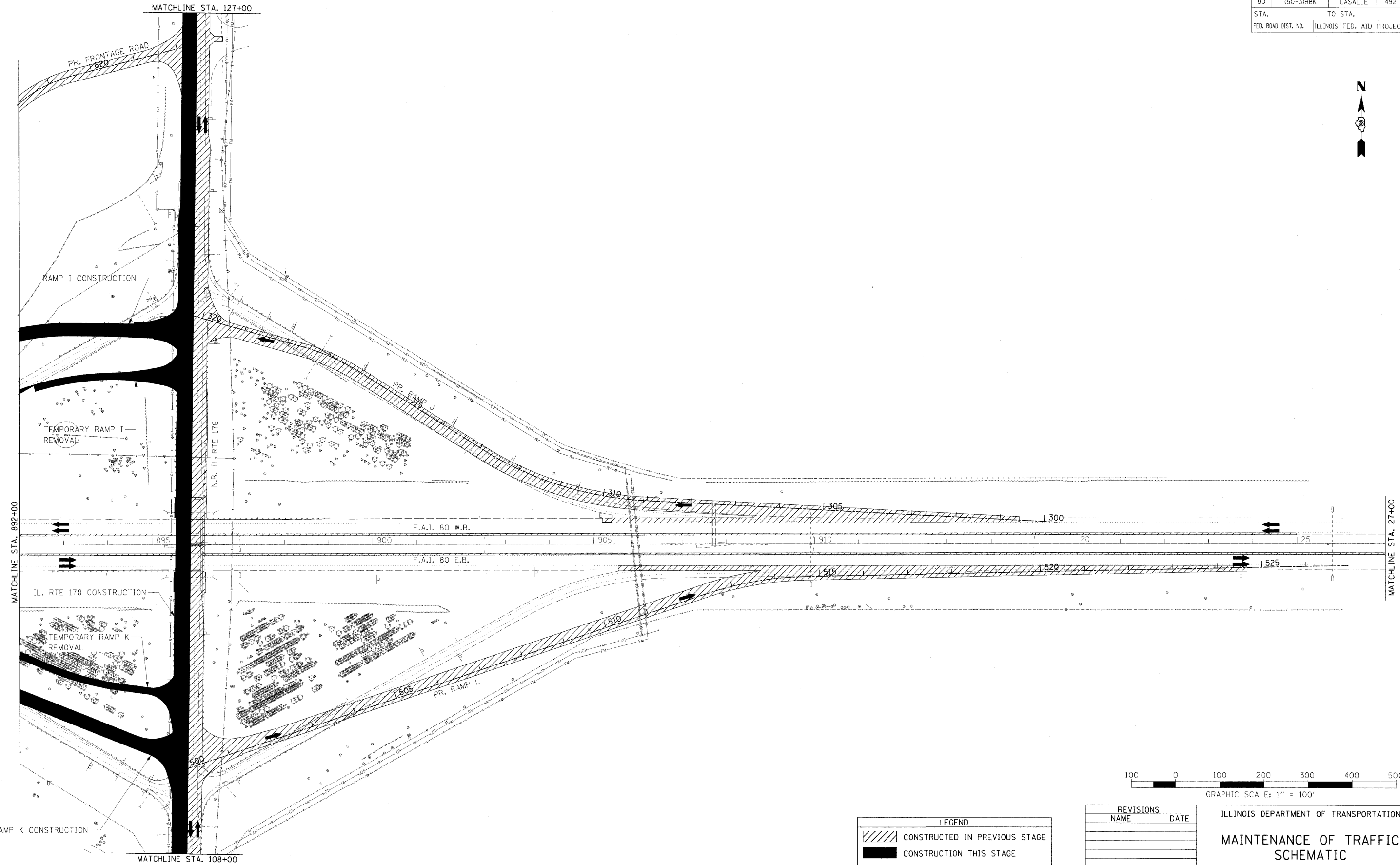
| F.A.I. RTE. | SECTION | COUNTY | TOTAL SHEETS | SHEET NO. |
|---------------------|----------|---------------------------|--------------|-----------|
| 80 | 150-3HBK | LASALLE | 492 | 164 |
| STA. | | TO STA. | | |
| FED. ROAD DIST. NO. | | ILLINOIS FED. AID PROJECT | | |



HANSON
 Hanson Professional Services Inc.
 1525 South Sixth Street
 Springfield, Illinois 62703-2886
 Offices Nationwide

© Copyright Hanson Professional Services Inc. 2009

| | | |
|------------|------------|------------------|
| MODEL NAME | # Stage 2 | Sh. 2 |
| PLOT DATE | 12/23/2009 | AC-1307C_SCI.dgn |
| PLOT SCALE | 1/8"=1'-0" | |
| USER NAME | John@00944 | |
| LAYOUT | MEW | 07/01/05 |
| DRAWN | MEW | 07/01/05 |
| REVIEWED | MTM | 10/1/07 |

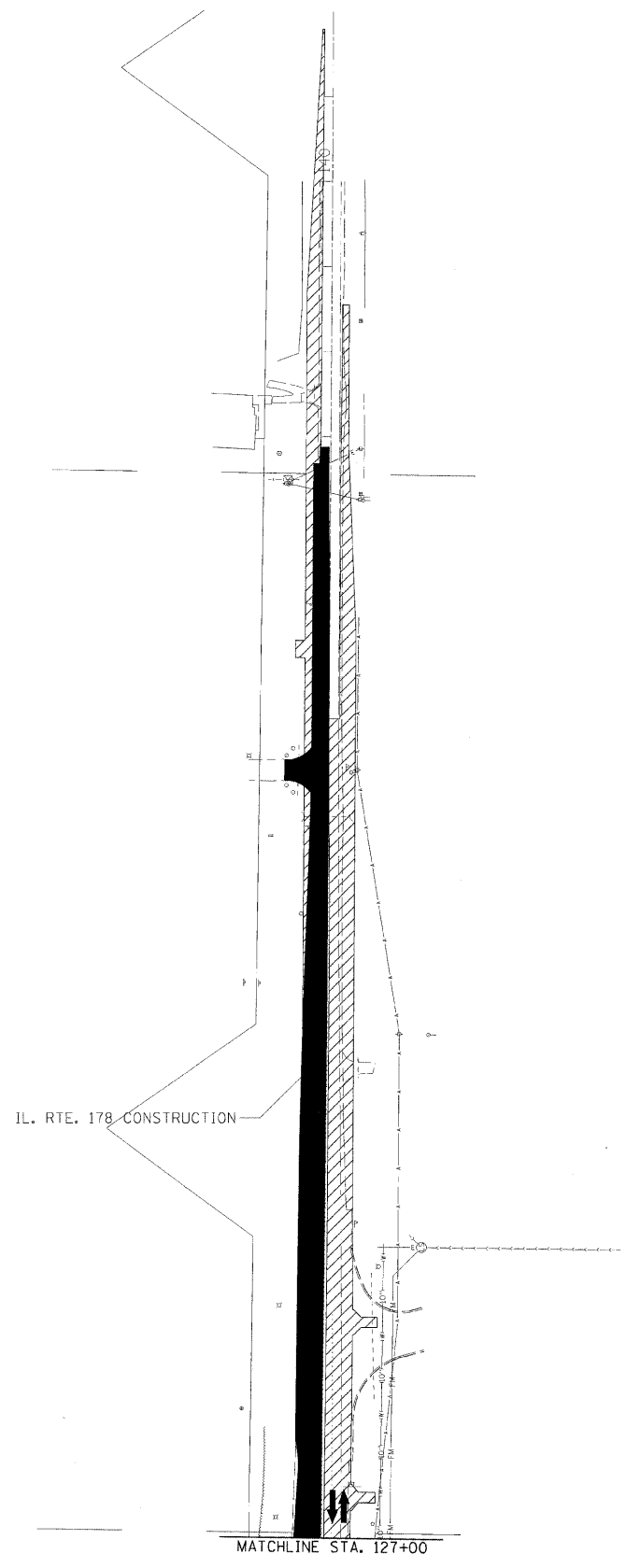
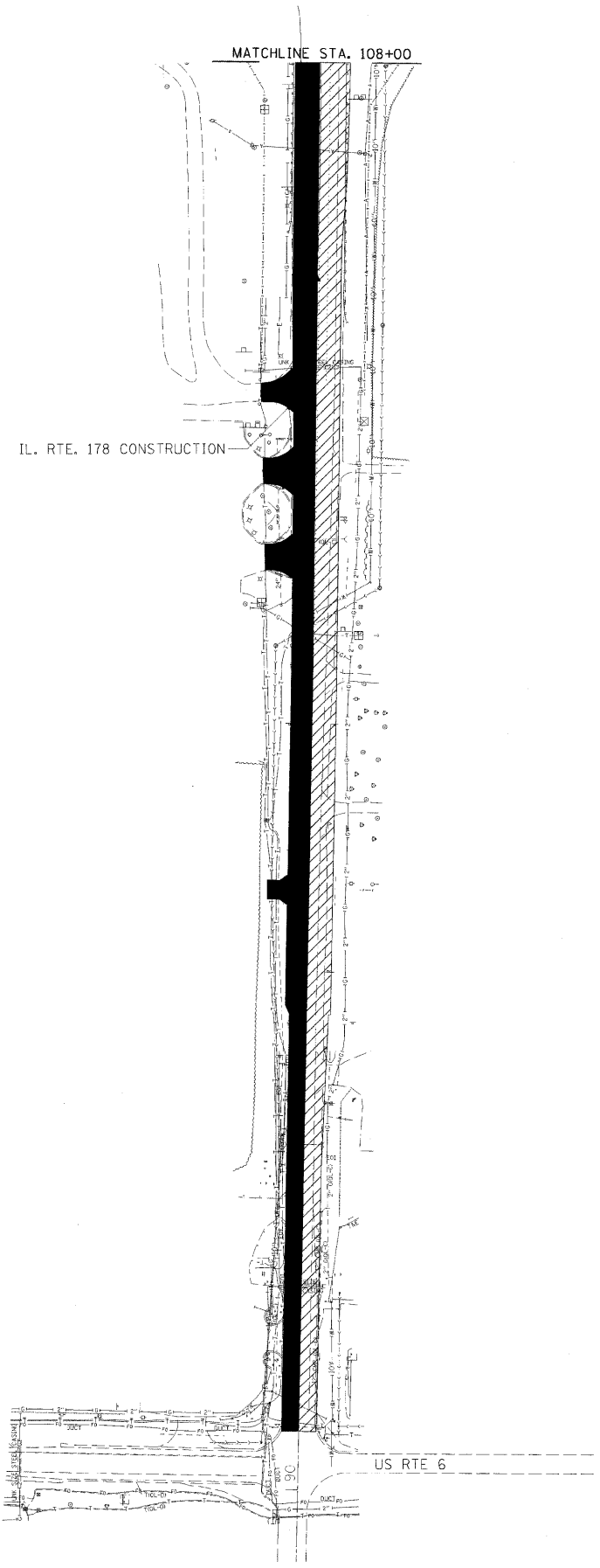


| LEGEND | |
|--------|-------------------------------|
| | CONSTRUCTED IN PREVIOUS STAGE |
| | CONSTRUCTION THIS STAGE |
| | TRAFFIC FLOW THIS STAGE |

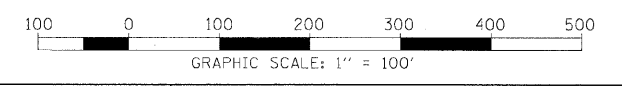
| REVISIONS | |
|-----------|------|
| NAME | DATE |
| | |
| | |
| | |
| | |
| | |
| | |
| | |
| | |
| | |
| | |

ILLINOIS DEPARTMENT OF TRANSPORTATION
**MAINTENANCE OF TRAFFIC
 SCHEMATIC
 STAGE 2**
 SCALE: VERT. N/A
 HORIZ. 1"=100'
 DATE _____ DRAWN BY MEW
 CHECKED BY _____

| | | | | |
|---------------------|---------------------------|---------|--------------|-----------|
| F.A.I. RTE. | SECTION | COUNTY | TOTAL SHEETS | SHEET NO. |
| 80 | 150-3H8K | LASALLE | 492 | 165 |
| STA. | TO STA. | | | |
| FED. ROAD DIST. NO. | ILLINOIS FED. AID PROJECT | | | |



| LEGEND | |
|--------|-------------------------------|
| | CONSTRUCTED IN PREVIOUS STAGE |
| | CONSTRUCTION THIS STAGE |
| | TRAFFIC FLOW THIS STAGE |



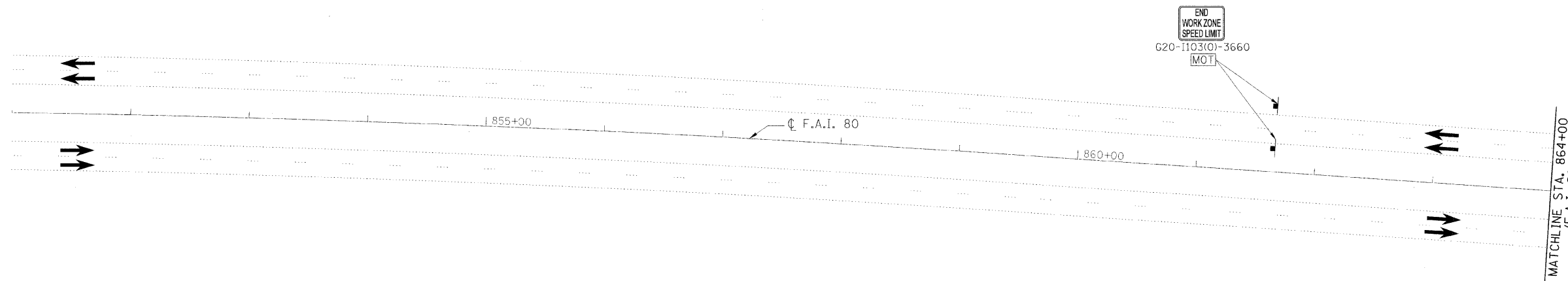
| REVISIONS | |
|-----------|------|
| NAME | DATE |
| | |
| | |
| | |
| | |
| | |
| | |
| | |
| | |
| | |
| | |

ILLINOIS DEPARTMENT OF TRANSPORTATION
**MAINTENANCE OF TRAFFIC
 SCHEMATIC
 STAGE 2**
 SCALE: VERT. N/A
 HORIZ. 1"=100'
 DATE _____ DRAWN BY MEW
 CHECKED BY _____

HANSON
 Hanson Professional Services Inc.
 1525 South Sixth Street
 Springfield, Illinois 62703-2886
 Offices Nationwide

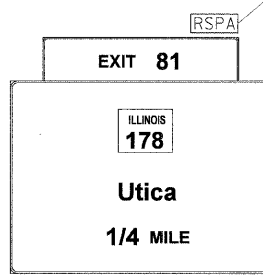
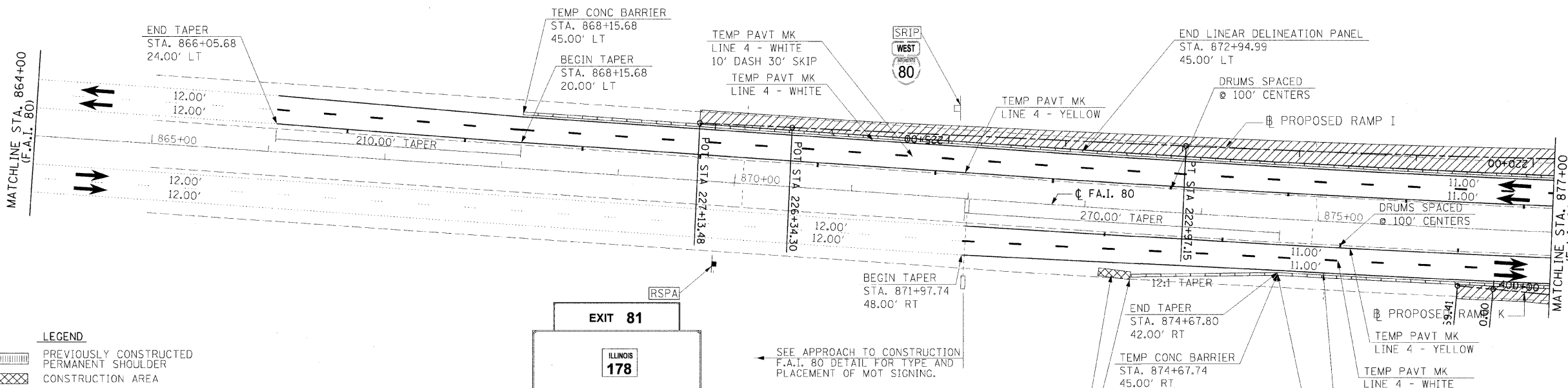
MODEL NAME = Stage 2 Sht 3
 PLOT DATE = 12/23/2005
 PLOT SCALE = 100.0000
 USER NAME = John.80544
 LAYOUT: MEW 07/01/05
 DRAWN: MEW 07/01/05
 REVIEWED: MTM 10/17/07

| F.A.I. RTE. | SECTION | COUNTY | TOTAL SHEETS | SHEET NO. |
|---------------------|----------|---------------------------|--------------|-----------|
| 80 | 150-3HBK | LASALLE | 492 | 166 |
| STA. | | TO STA. | | |
| FED. ROAD DIST. NO. | | ILLINOIS FED. AID PROJECT | | |



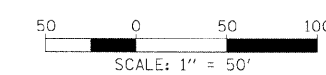
SIGNING LEGEND

- RSPA** REMOVE SIGN PANEL ASSEMBLY (AT END OF STAGE)
- RSP** REMOVE SIGN PANEL (AT END OF STAGE)
- RLSP** RELOCATE SIGN PANEL
- RLSPA** RELOCATE SIGN PANEL ASSEMBLY
- SRIP** SIGN TO REMAIN IN PLACE
- TAS** TEMPORARY ACCESS SIGNS
- MOT** SIGNS TO BE PAID FOR THROUGH TRAFFIC CONTROL STANDARDS



LEGEND

- PREVIOUSLY CONSTRUCTED PERMANENT SHOULDER
- CONSTRUCTION AREA
- TEMPORARY PAVEMENT
- DRUMS OR TYPE II BARRICADES
- TRAFFIC FLOW
- TEMPORARY CONCRETE BARRIER
- TYPE III BARRICADES
- SIGN



| REVISIONS | |
|-----------|------|
| NAME | DATE |
| | |
| | |
| | |
| | |
| | |
| | |
| | |
| | |
| | |
| | |

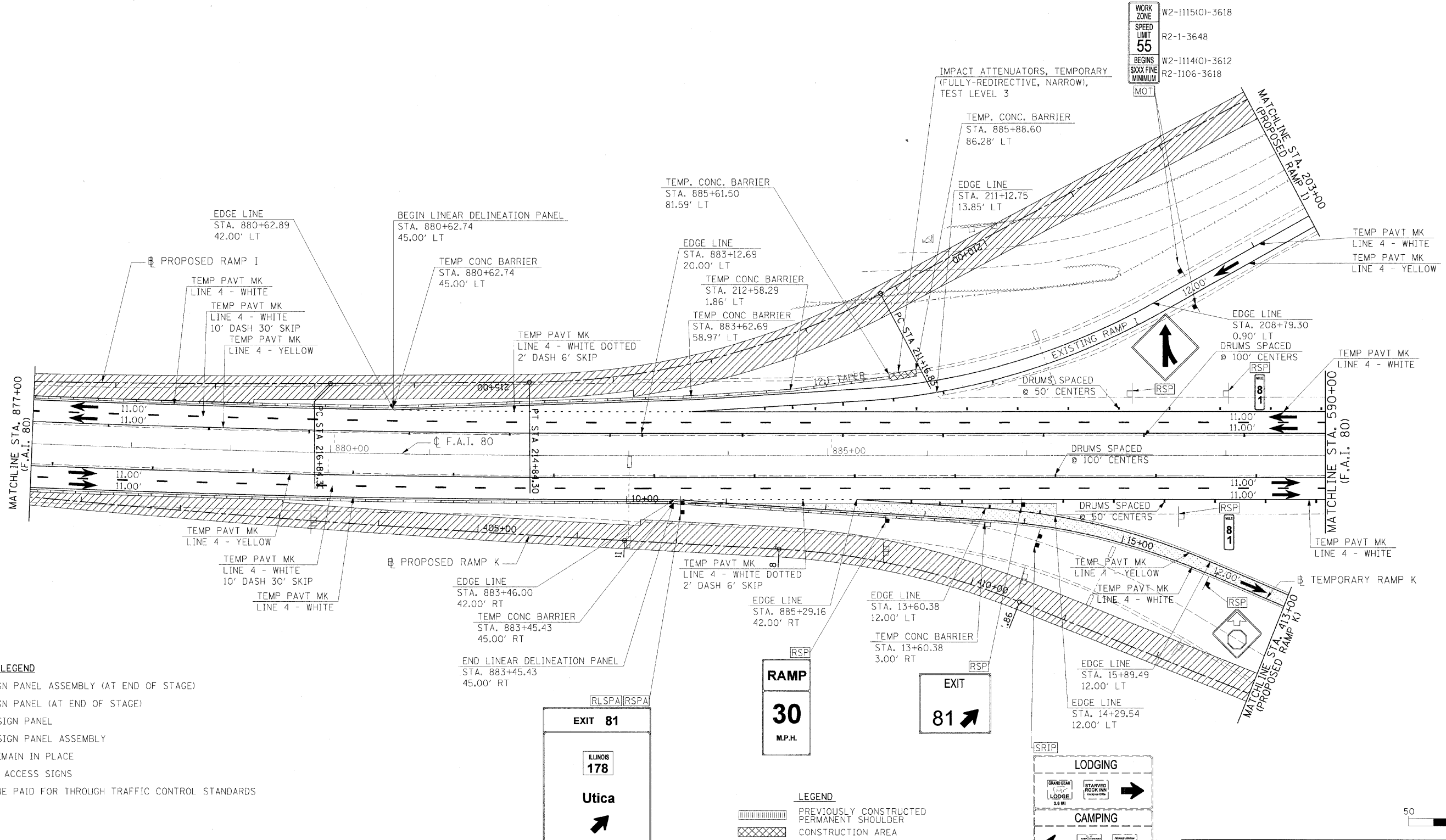
ILLINOIS DEPARTMENT OF TRANSPORTATION
 MAINTENANCE OF TRAFFIC
 STAGE 2 PHASE I
 SHEET 1 OF 14

SCALE: VERT. N/A
 HORIZ. 1"=50'
 DATE: _____
 DRAWN BY MEW
 CHECKED BY _____

HANSON
 Hanson Professional Services Inc.
 1525 South Sixth Street
 Springfield, Illinois 62703-2886
 Offices Nationwide

MODEL NAME = S2 Phase 1 Sht 1
 PLOT DATE = 12/23/2009
 PLOT SCALE = 50.0000
 USER NAME = John@HPS44
 LAYOUT: MEW 8/27/05
 DRAWN: MEW 8/27/05
 REVIEWED: MTM 1/07/07

| F.A.I. RTE. | SECTION | COUNTY | TOTAL SHEETS | SHEET NO. |
|---------------------|----------|---------------------------|--------------|-----------|
| 80 | 150-3HRK | LASALLE | 492 | 167 |
| STA. | | TO STA. | | |
| FED. ROAD DIST. NO. | | ILLINOIS FED. AID PROJECT | | |

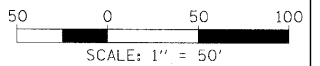


SIGNING LEGEND

- RSPA** REMOVE SIGN PANEL ASSEMBLY (AT END OF STAGE)
- RSP** REMOVE SIGN PANEL (AT END OF STAGE)
- RLSP** RELOCATE SIGN PANEL
- RLSPA** RELOCATE SIGN PANEL ASSEMBLY
- SRIP** SIGN TO REMAIN IN PLACE
- TAS** TEMPORARY ACCESS SIGNS
- MOT** SIGNS TO BE PAID FOR THROUGH TRAFFIC CONTROL STANDARDS

LEGEND

- PREVIOUSLY CONSTRUCTED PERMANENT SHOULDER
- CONSTRUCTION AREA
- TEMPORARY PAVEMENT
- DRUMS OR TYPE II BARRICADES
- TRAFFIC FLOW
- TEMPORARY CONCRETE BARRIER
- TYPE III BARRICADES
- SIGN



| REVISIONS | |
|-----------|------|
| NAME | DATE |
| | |
| | |
| | |
| | |
| | |
| | |
| | |

ILLINOIS DEPARTMENT OF TRANSPORTATION

MAINTENANCE OF TRAFFIC
STAGE 2 PHASE I
SHEET 2 OF 14

SCALE: VERT. N/A
HORIZ. 1"=50'
DATE

DRAWN BY MEW
CHECKED BY

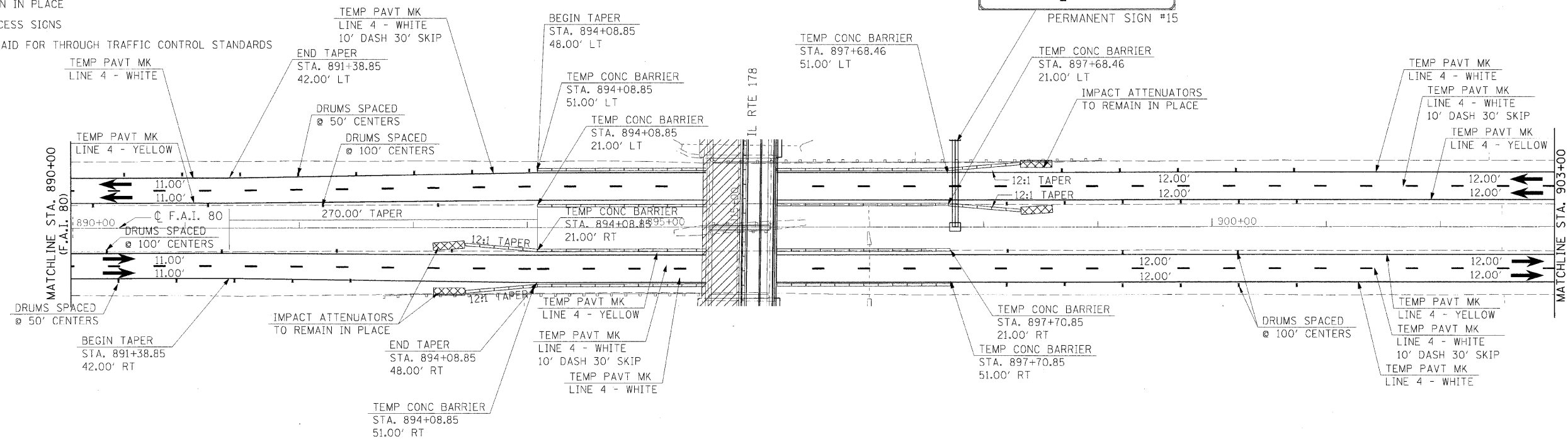
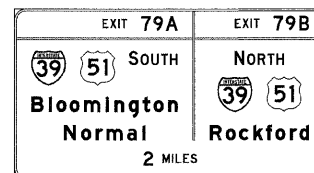
HANSON
Hanson Professional Services Inc.
1525 South Sixth Street
Springfield, Illinois 62703-2886
Offices Nationwide

| | |
|--------------------------------|---------|
| MODEL NAME = S2 Phase I Sht. 2 | 8/27/05 |
| PLT DATE = 12/23/2009 | 8/27/05 |
| PLT SCALE = 50.0000' | MTM |
| USER NAME = Jzhu009444 | 10/1/07 |
| LAYOUT | |
| DRAWN | |
| REVIEWED | |

| F.A.I. RTE. | SECTION | COUNTY | TOTAL SHEETS | SHEET NO. |
|---------------------|-----------|---------------------------|--------------|-----------|
| 80 | (50-3)HRK | LASALLE | 492 | 168 |
| STA. | | TO STA. | | |
| FED. ROAD DIST. NO. | | ILLINOIS FED. AID PROJECT | | |

SIGNING LEGEND

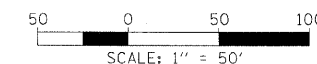
- [RSPA] REMOVE SIGN PANEL ASSEMBLY (AT END OF STAGE)
- [RSP] REMOVE SIGN PANEL (AT END OF STAGE)
- [RLSP] RELOCATE SIGN PANEL
- [RLSPA] RELOCATE SIGN PANEL ASSEMBLY
- [SRIP] SIGN TO REMAIN IN PLACE
- [TAS] TEMPORARY ACCESS SIGNS
- [MOT] SIGNS TO BE PAID FOR THROUGH TRAFFIC CONTROL STANDARDS



THIS SPACE INTENTIONALLY LEFT BLANK

LEGEND

- PREVIOUSLY CONSTRUCTED PERMANENT SHOULDER
- CONSTRUCTION AREA
- TEMPORARY PAVEMENT
- DRUMS OR TYPE II BARRICADES
- TRAFFIC FLOW
- TEMPORARY CONCRETE BARRIER
- TYPE III BARRICADES
- SIGN



| REVISIONS | |
|-----------|------|
| NAME | DATE |
| | |
| | |
| | |
| | |
| | |
| | |
| | |
| | |
| | |
| | |

ILLINOIS DEPARTMENT OF TRANSPORTATION

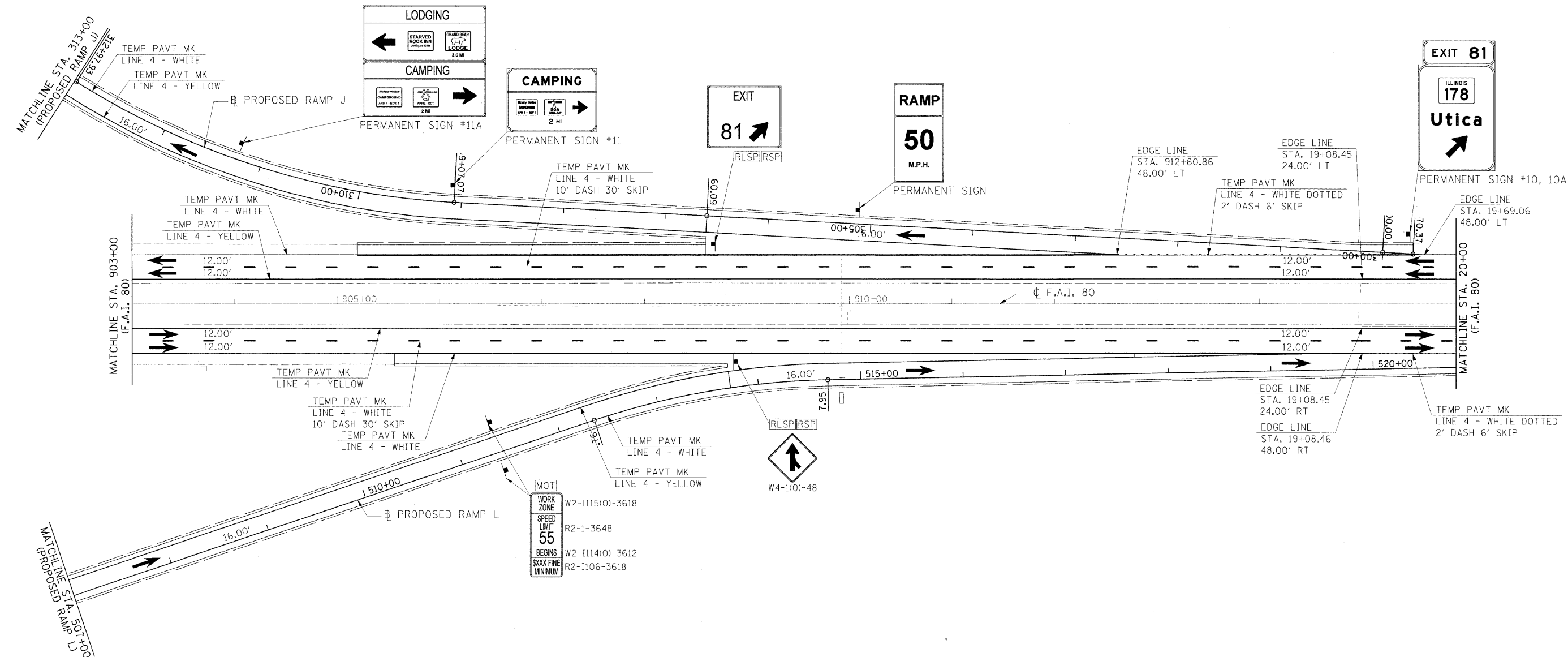
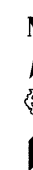
MAINTENANCE OF TRAFFIC
STAGE 2 PHASE I
SHEET 3 OF 14

SCALE: VERT. N/A
HORIZ. 1"=50'
DATE

DRAWN BY MEW
CHECKED BY

| | | |
|----------|-----|---------|
| LAYOUT | MEW | 8/27/05 |
| DRAWN | MEW | 8/27/05 |
| REVIEWED | MTM | 10/1/07 |

| F.A.I. RTE. | SECTION | COUNTY | TOTAL SHEETS | SHEET NO. |
|---------------------|-----------|---------------------------|--------------|-----------|
| 80 | 150-31HBK | LASALLE | 492 | 169 |
| STA. | | TO STA. | | |
| FED. ROAD DIST. NO. | | ILLINOIS FED. AID PROJECT | | |



HANSON
 Hanson Professional Services Inc.
 1525 South Sixth Street
 Springfield, Illinois 62703-2886
 Offices Nationwide

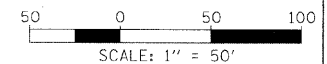
MODEL NAME = S2 Phase 1 Sht 4
 PLOT DATE = 12/23/2009
 PLOT SCALE = 1/8"=1'-0"
 USER NAME = John00544

SIGNING LEGEND

- [RSPA]** REMOVE SIGN PANEL ASSEMBLY (AT END OF STAGE)
- [RSP]** REMOVE SIGN PANEL (AT END OF STAGE)
- [RLSP]** RELOCATE SIGN PANEL
- [RLSPA]** RELOCATE SIGN PANEL ASSEMBLY
- [SRIP]** SIGN TO REMAIN IN PLACE
- [TAS]** TEMPORARY ACCESS SIGNS
- [MOT]** SIGNS TO BE PAID FOR THROUGH TRAFFIC CONTROL STANDARDS

LEGEND

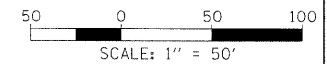
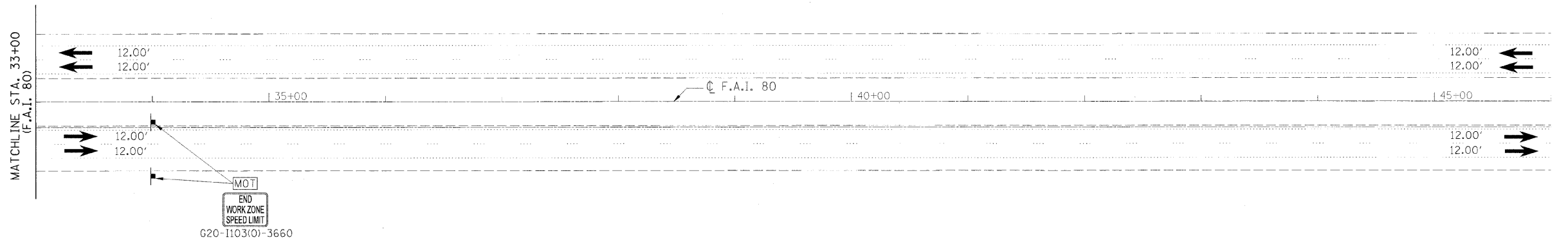
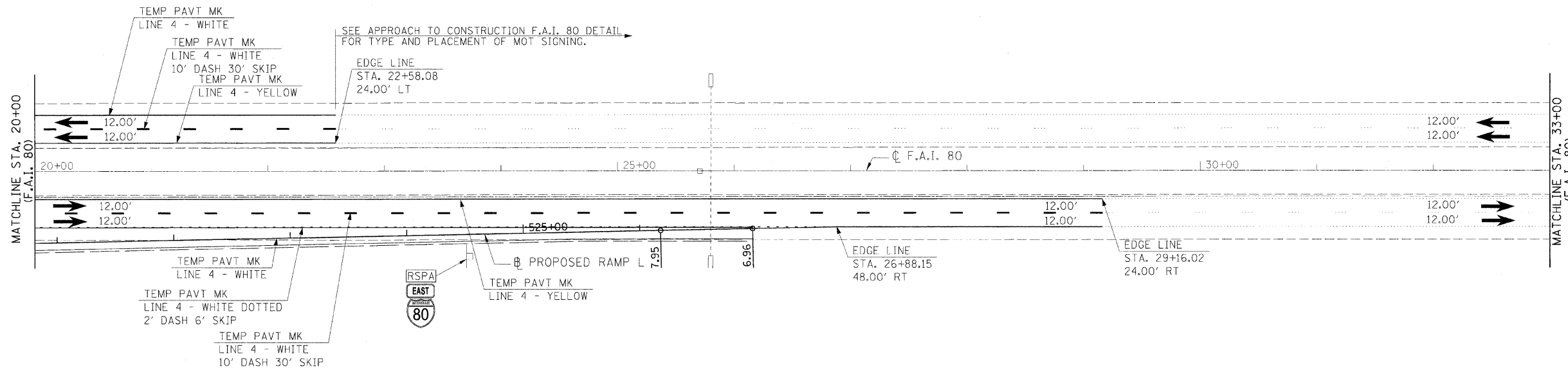
- PREVIOUSLY CONSTRUCTED PERMANENT SHOULDER
- CONSTRUCTION AREA
- TEMPORARY PAVEMENT
- DRUMS OR TYPE II BARRICADES
- TRAFFIC FLOW
- TEMPORARY CONCRETE BARRIER
- TYPE III BARRICADES
- SIGN



| REVISIONS | |
|-----------|------|
| NAME | DATE |
| | |
| | |
| | |
| | |
| | |
| | |
| | |
| | |
| | |
| | |

ILLINOIS DEPARTMENT OF TRANSPORTATION
 MAINTENANCE OF TRAFFIC
 STAGE 2 PHASE I
 SHEET 4 OF 14
 SCALE: VERT. N/A
 HORIZ. 1"=50'
 DATE
 DRAWN BY MEW
 CHECKED BY

| F.A.I. RTE. | SECTION | COUNTY | TOTAL SHEETS | SHEET NO. |
|---------------------|----------|---------------------------|--------------|-----------|
| 80 | 150-318K | LASALLE | 492 | 170 |
| STA. | | TO STA. | | |
| FED. ROAD DIST. NO. | | ILLINOIS FED. AID PROJECT | | |



LEGEND

- PREVIOUSLY CONSTRUCTED PERMANENT SHOULDER
- CONSTRUCTION AREA
- TEMPORARY PAVEMENT
- DRUMS OR TYPE II BARRICADES
- TRAFFIC FLOW
- TEMPORARY CONCRETE BARRIER
- TYPE III BARRICADES
- SIGN

| REVISIONS | |
|-----------|------|
| NAME | DATE |
| | |
| | |
| | |
| | |
| | |
| | |
| | |
| | |
| | |
| | |

ILLINOIS DEPARTMENT OF TRANSPORTATION

**MAINTENANCE OF TRAFFIC
STAGE 2 PHASE I
SHEET 5 OF 14**

SCALE: VERT. N/A
HORIZ. 1"=50'

DRAWN BY MEW
CHECKED BY

SIGNING LEGEND

- REMOVE SIGN PANEL ASSEMBLY (AT END OF STAGE)
- REMOVE SIGN PANEL (AT END OF STAGE)
- RELOCATE SIGN PANEL
- RELOCATE SIGN PANEL ASSEMBLY
- SIGN TO REMAIN IN PLACE
- TEMPORARY ACCESS SIGNS
- SIGNS TO BE PAID FOR THROUGH TRAFFIC CONTROL STANDARDS

HANSON
Hanson Professional Services Inc.
1525 South Sixth Street
Springfield, Illinois 62703-2886
Offices Nationwide

MODEL NAME = S2 Phase 1 Sht 5
PLOT DATE = 12-23-2009
PLOT SCALE = 50.0000 1/1"
USER NAME = jshms00344

| | | |
|----------|-----|---------|
| LAYOUT | MEW | 8/27/05 |
| DRAWN | MEW | 8/27/05 |
| REVIEWED | MTM | 10/1/07 |

| F.A.I. RTE. | SECTION | COUNTY | TOTAL SHEETS | SHEET NO. |
|---------------------|-----------|------------------|--------------|-----------|
| 80 | 150-31HBK | LASALLE | 492 | 171 |
| STA. | | TO STA. | | |
| FED. ROAD DIST. NO. | ILLINOIS | FED. AID PROJECT | | |



MATCHLINE STA. 115+00 (IL RTE 178)

MATCHLINE STA. 106+00 (IL RTE 178)

MATCHLINE STA. 413+00 (PROPOSED RAMP K)

MATCHLINE STA. 507+00 (PROPOSED RAMP L)

Utica →

Starved Rock State Park →

FOOD

DUFFY'S TAVERN

JIMMY JOHN'S SANDWICHES

GAS

bp

STOP

RI-1

TAS TO M4-5

E AST M3-2

80 M1-1

← M6-1L

MOT WORK ZONE W2-1115(O)-3618 R2-1-3648

SPEED LIMIT 35

SRIP SOUTH ILLINOIS 178

TAS TO M4-5

E AST M3-2

80 M1-1

→ M6-1R

MOT WORK ZONE W2-1115(O)-3618 R2-1-3648

SPEED LIMIT 35

WEST

80

Moline-Rock Island

EAST

80

Joliet

PERMANENT SIGN #1

LEGEND

| | |
|--|-----------------------------|
| | CONSTRUCTION AREA |
| | TEMPORARY PAVEMENT |
| | DRUMS OR TYPE II BARRICADES |
| | TRAFFIC FLOW |
| | TEMPORARY CONCRETE BARRIER |
| | TYPE III BARRICADES |
| | SIGN |

SCALE: 1" = 50'

| REVISIONS | |
|-----------|------|
| NAME | DATE |
| | |
| | |
| | |
| | |
| | |
| | |
| | |
| | |
| | |
| | |

ILLINOIS DEPARTMENT OF TRANSPORTATION

MAINTENANCE OF TRAFFIC
STAGE 2 PHASE I
SHEET 6 OF 14

SCALE: VERT. N/A
HORIZ. 1"=50'
DATE

DRAWN BY MEW
CHECKED BY

SIGNING LEGEND

| | |
|--|--|
| | REMOVE SIGN PANEL ASSEMBLY (AT END OF STAGE) |
| | REMOVE SIGN PANEL (AT END OF STAGE) |
| | RELOCATE SIGN PANEL |
| | RELOCATE SIGN PANEL ASSEMBLY |
| | SIGN TO REMAIN IN PLACE |
| | TEMPORARY ACCESS SIGNS |
| | SIGNS TO BE PAID FOR THROUGH TRAFFIC CONTROL STANDARDS |

| | |
|------------|---------------------------|
| MODEL NAME | S2 Phase I Sh. 6 |
| DATE | 12/23/2009 |
| FILE | 150-31HBK-C-1021-C-S2.dgn |
| PLOT SCALE | 1"=50.0000' |
| USER NAME | Johna0944 |

| | | |
|----------|-----|---------|
| LAYOUT | MEW | 8/27/05 |
| DRAWN | MEW | 8/27/05 |
| REVIEWED | MTM | 10/1/07 |

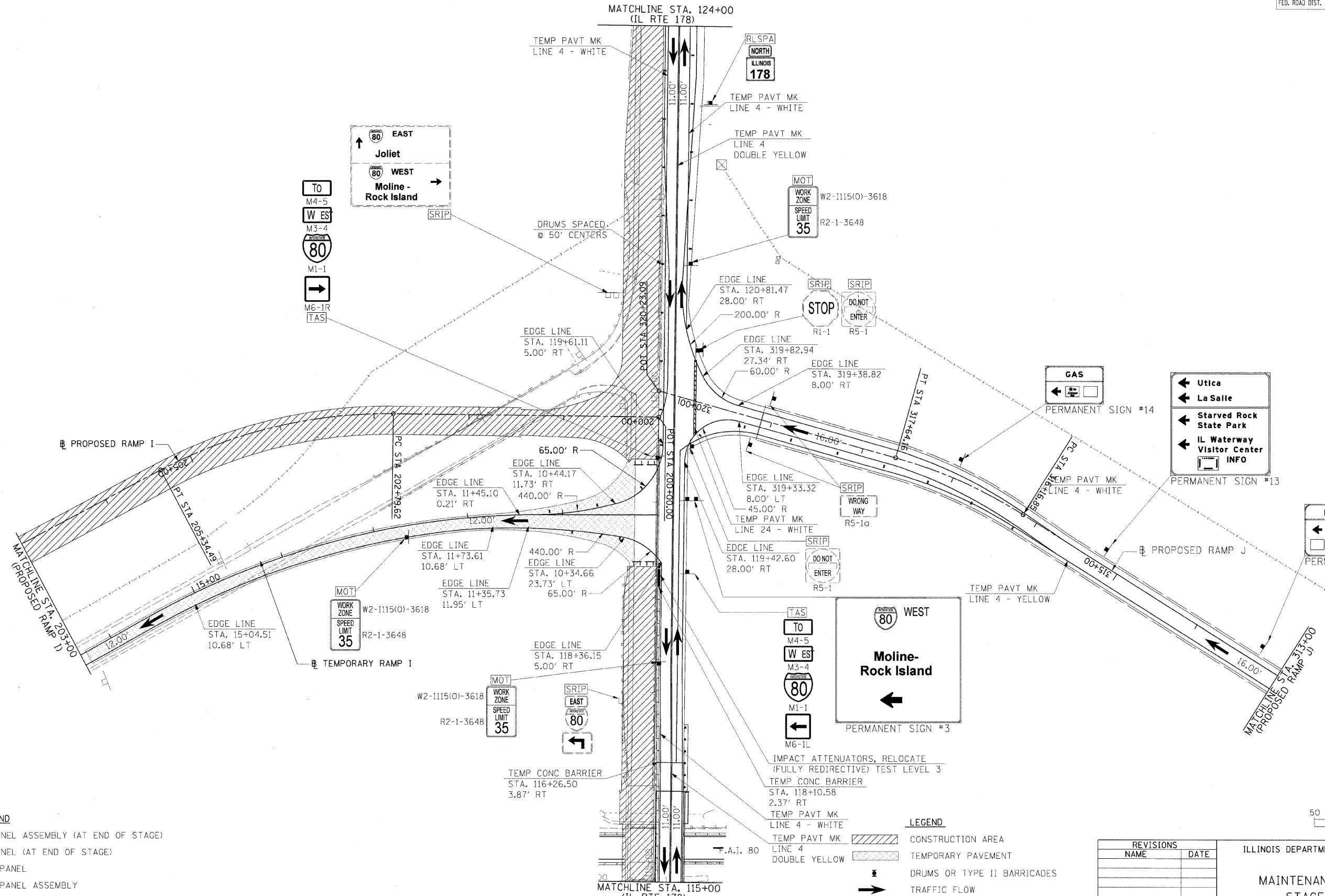
HANSON
Hanson Professional Services Inc.
1525 South Sixth Street
Springfield, Illinois 62703-2886
Offices Nationwide

© Copyright Hanson Professional Services Inc. 2009

| F.A.I. RTE. | SECTION | COUNTY | TOTAL SHEETS | SHEET NO. |
|---------------------|-----------|---------------------------|--------------|-----------|
| 80 | (50-3)HBK | LASALLE | 492 | 172 |
| STA. | | TO STA. | | |
| FED. ROAD DIST. NO. | | ILLINOIS FED. AID PROJECT | | |



HANSON
 Hanson Professional Services Inc.
 1525 South Sixth Street
 Springfield, Illinois 62703-2886
 Offices Nationwide

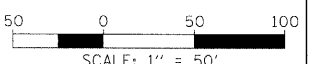


SIGNING LEGEND

- [RLSPA] REMOVE SIGN PANEL ASSEMBLY (AT END OF STAGE)
- [RSP] REMOVE SIGN PANEL (AT END OF STAGE)
- [RLSP] RELOCATE SIGN PANEL
- [RLSPA] RELOCATE SIGN PANEL ASSEMBLY
- [SRIP] SIGN TO REMAIN IN PLACE
- [TAS] TEMPORARY ACCESS SIGNS
- [MOT] SIGNS TO BE PAID FOR THROUGH TRAFFIC CONTROL STANDARDS

LEGEND

- [Hatched Area] CONSTRUCTION AREA
- [Dotted Area] TEMPORARY PAVEMENT
- [Vertical Line] DRUMS OR TYPE II BARRICADES
- [Arrow] TRAFFIC FLOW
- [Horizontal Line] TEMPORARY CONCRETE BARRIER
- [T-shaped Symbol] TYPE III BARRICADES
- [Symbol] SIGN



| REVISIONS | |
|-----------|------|
| NAME | DATE |
| | |
| | |
| | |
| | |
| | |
| | |
| | |

ILLINOIS DEPARTMENT OF TRANSPORTATION

**MAINTENANCE OF TRAFFIC
 STAGE 2 PHASE I
 SHEET 7 OF 14**

SCALE: VERT. N/A
 HORIZ. 1"=50'

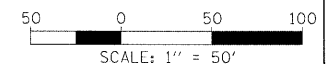
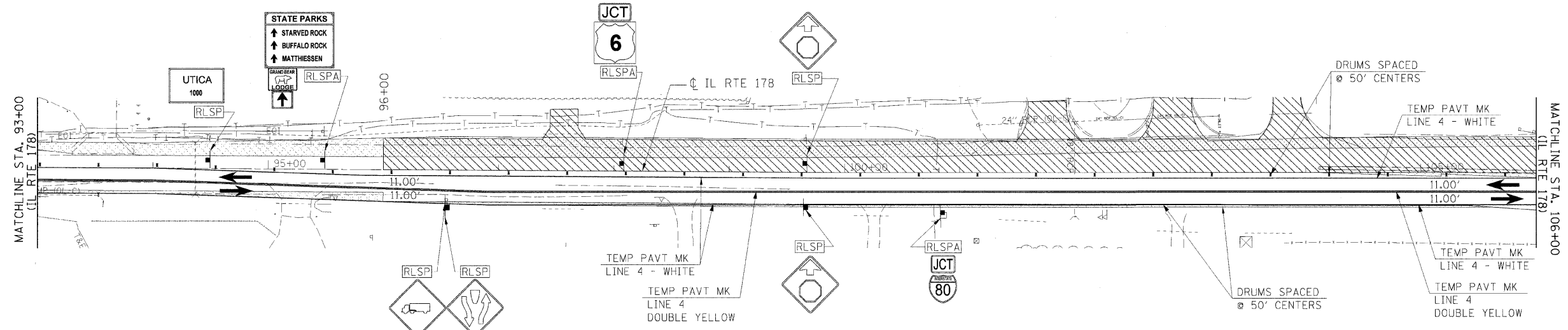
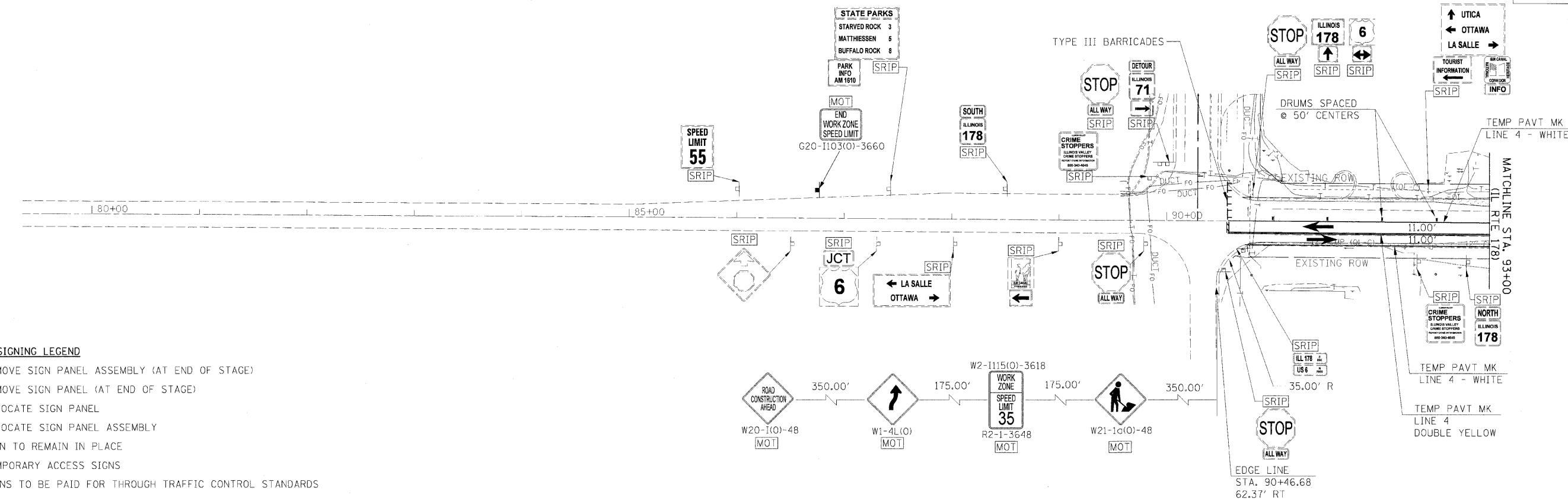
DRAWN BY MEW
 CHECKED BY

MODEL NAME = S2 Phase 1 Sht. 7
 PLOT DATE = 12/23/2009
 PLOT SCALE = 50.0000"
 USER NAME = John009544

| | | |
|----------|-----|----------|
| LAYOUT | MEW | 8/27/05 |
| DRAWN | MEW | 8/27/05 |
| REVIEWED | MTM | 10/21/07 |

© Copyright Hanson Professional Services Inc. 2009

| F.A.I. RTE. | SECTION | COUNTY | TOTAL SHEETS | SHEET NO. |
|---------------------|----------|---------------------------|--------------|-----------|
| 80 | 150-31BK | LASALLE | 492 | 173 |
| STA. | | TO STA. | | |
| FED. ROAD DIST. NO. | | ILLINOIS FED. AID PROJECT | | |



| REVISIONS | |
|-----------|------|
| NAME | DATE |
| | |
| | |
| | |
| | |
| | |

ILLINOIS DEPARTMENT OF TRANSPORTATION

MAINTENANCE OF TRAFFIC
STAGE 2 PHASE I
SHEET 8 OF 14

SCALE: VERT. N/A
HORIZ. 1"=50'

DRAWN BY MEW
CHECKED BY

© Copyright Hanson Professional Services Inc. 2009
HANSON
 Hanson Professional Services Inc.
 1525 South Sixth Street
 Springfield, Illinois 62703-2886
 Offices Nationwide

| | |
|--------------------------------|---------------------------|
| MODEL NAME = S2 Phase 1 Sht. 8 | DATE = 12/23/2009 |
| PLOT DATE = 12/23/2009 | USER = J.C. 102710.S2.dgn |
| DRAWN = MEW | SCALE = 1"=50' |
| REVIEWED = MTM | USER NAME = Johna@ps44 |
| LAYOUT = MEW | DATE = 10/11/07 |

| | | | | |
|---------------------|-----------|---------------------------|--------------|-----------|
| F.A.I. RTE. | SECTION | COUNTY | TOTAL SHEETS | SHEET NO. |
| 80 | (50-3)H&K | LASALLE | 492 | 175 |
| STA. | | TO STA. | | |
| FED. ROAD DIST. NO. | | ILLINOIS FED. AID PROJECT | | |

NOTES:

1. DETOUR TO BE USED DURING STAGE 2 PHASE I RECONSTRUCTION OF IL RTE 178 OVERHEAD STRUCTURE DURING BEAM REMOVAL AND BEAM REPLACEMENT.
2. ALL STOP AHEAD AND STOP SIGNS ON TEMPORARY RAMP K & J AND EXISTING IL. RTE. 178 THAT CONFLICT WITH FLAGGERS TRAFFIC CONTROL SHALL BE TAKEN DOWN OR COVERED DURING THIS PERIOD.
3. ALL FLAGGERS AT EACH RESPECTIVE INTERSECTION SHALL BE IN SIGHT OF EACH OTHER AND BE IN DIRECT COMMUNICATIONS AT ALL TIMES.
4. ALL SIGNS ARE TO BE REMOVED AT THE COMPLETION OF THE OPERATION AND EXISTING SIGNING RESTORED TO ITS EXISTING CONDITION.
5. SIGNS MAY BE ADJUSTED TO FIT CONDITIONS.

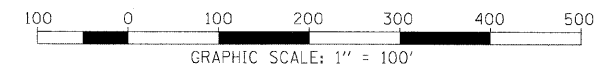
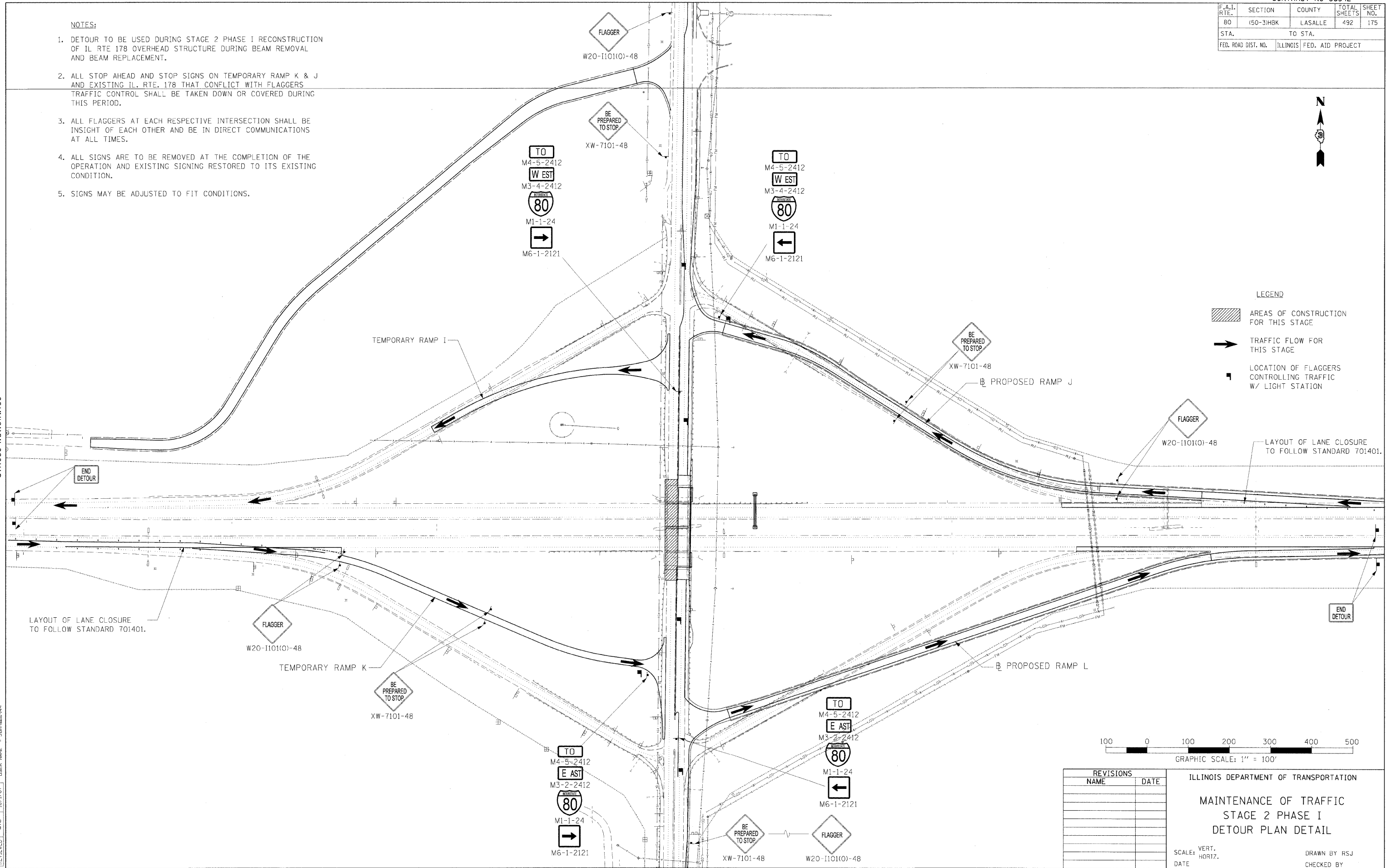


LEGEND

- AREAS OF CONSTRUCTION FOR THIS STAGE
- TRAFFIC FLOW FOR THIS STAGE
- LOCATION OF FLAGGERS CONTROLLING TRAFFIC W/ LIGHT STATION

© Copyright Hanson Professional Services Inc. 2009
HANSON
 Hanson Professional Services Inc.
 1525 South Sixth Street
 Springfield, Illinois 62703-2886
 Offices Nationwide

| | |
|------------|--------------|
| MODEL NAME | # DETOUR |
| PLOT DATE | 12/23/2009 |
| PLOT SCALE | 1" = 100' |
| USER NAME | John@09/14 |
| LAYOUT | RSJ 09/20/05 |
| DRAWN | RSJ 09/20/05 |
| REVIEWED | MTM 10/1/07 |



| REVISIONS | |
|-----------|------|
| NAME | DATE |
| | |
| | |
| | |
| | |
| | |

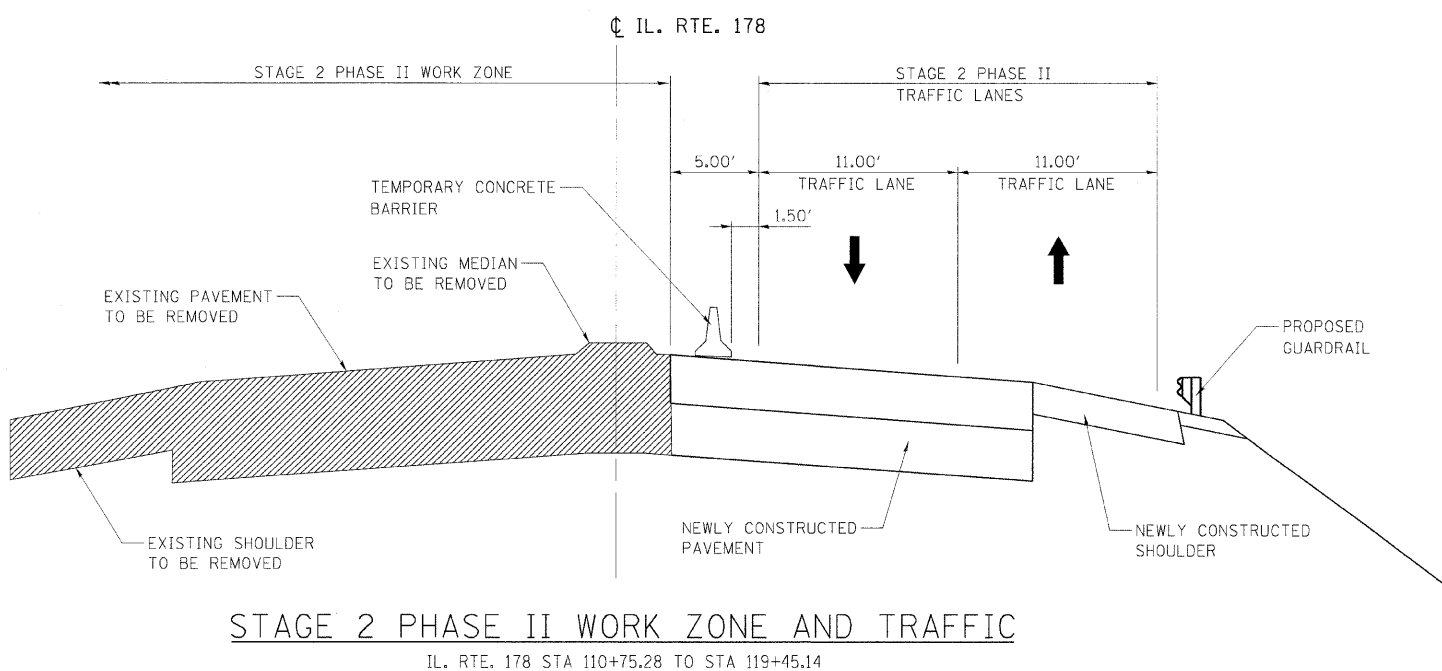
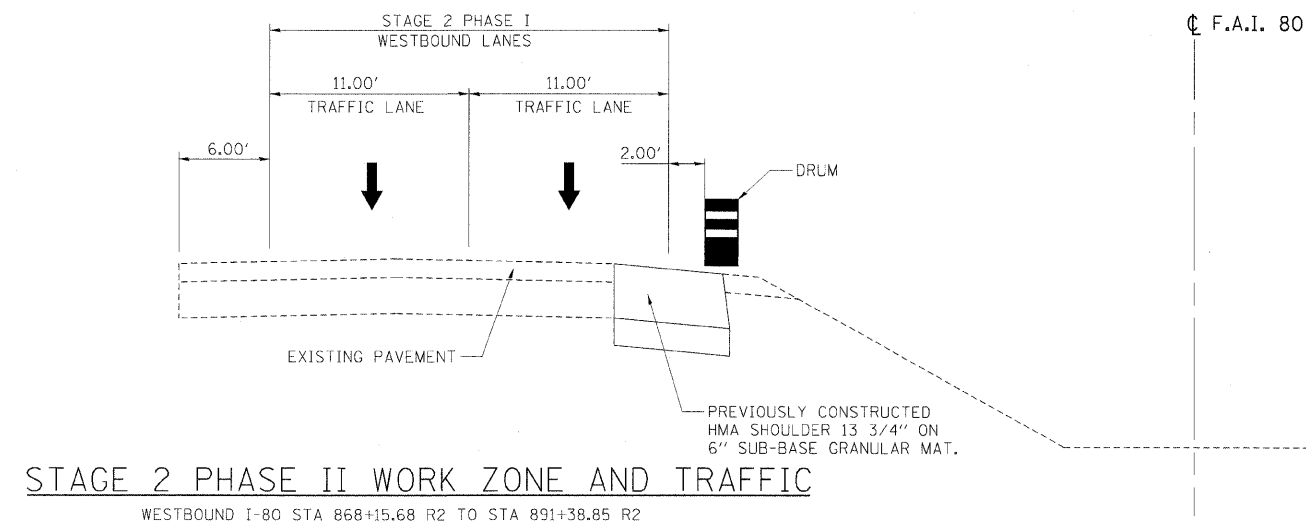
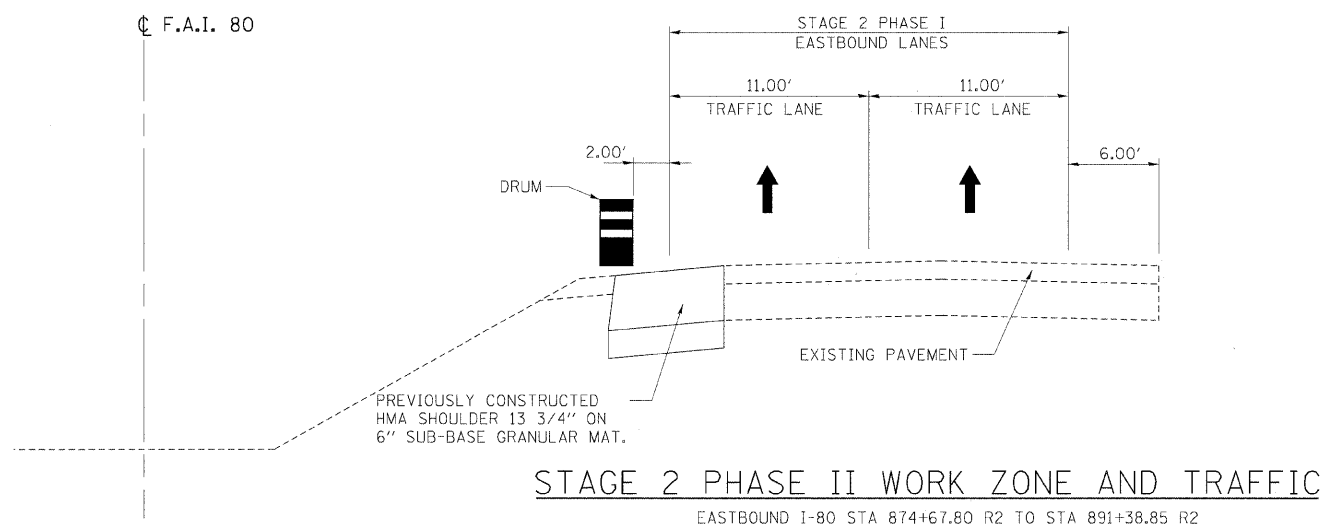
ILLINOIS DEPARTMENT OF TRANSPORTATION

**MAINTENANCE OF TRAFFIC
STAGE 2 PHASE I
DETOUR PLAN DETAIL**

SCALE: VERT.
HORIZ.
DATE

DRAWN BY RSJ
CHECKED BY

| F.A.I. RTE. | SECTION | COUNTY | TOTAL SHEETS | SHEET NO. |
|---------------------|----------|---------------------------|--------------|-----------|
| 80 | 150-31BK | LASALLE | 492 | 176 |
| STA. | | TO STA. | | |
| FED. ROAD DIST. NO. | | ILLINOIS FED. AID PROJECT | | |



NOTES:
WHERE DRUM CHANNELIZING DEVICES ARE SHOWN, THE CONTRACTOR SHALL HAVE THE OPTION OF USING DRUMS AS SHOWN OR TYPE 1 BARRICADES.

| REVISIONS | |
|-----------|------|
| NAME | DATE |
| | |
| | |
| | |
| | |
| | |
| | |
| | |
| | |
| | |
| | |

ILLINOIS DEPARTMENT OF TRANSPORTATION

MAINTENANCE OF TRAFFIC
TYPICAL SECTIONS
STAGE 2 - PHASE II

SCALE: VERT. NA
HORIZ. NA

DRAWN BY RSJ
CHECKED BY

| | | |
|----------|-----|----------|
| LAYOUT | RSJ | 09/12/05 |
| DRAWN | RSJ | 09/12/05 |
| REVIEWED | MTM | 10/1/07 |

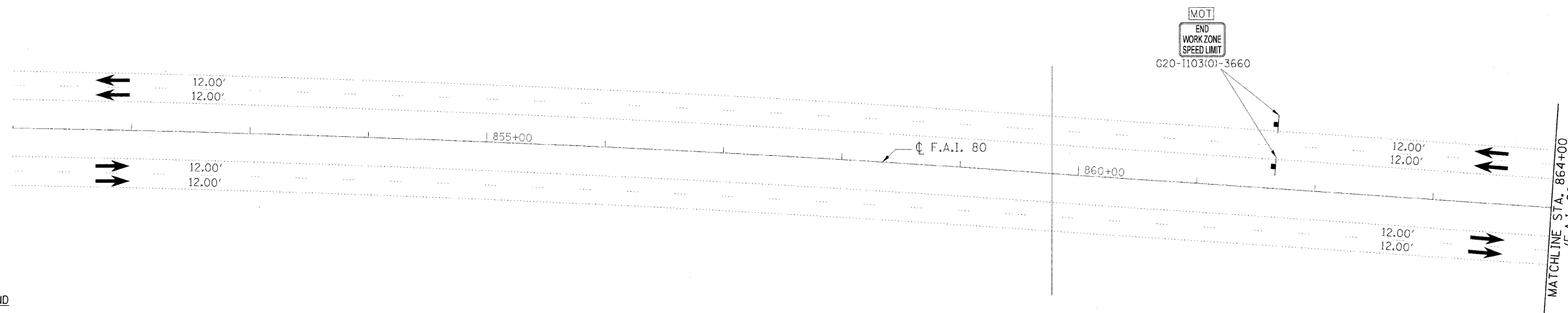
© Copyright Hanson Professional Services Inc. 2009

HANSON

Hanson Professional Services Inc.
1525 South Sixth Street
Springfield, Illinois 62703-2886
Offices Nationwide

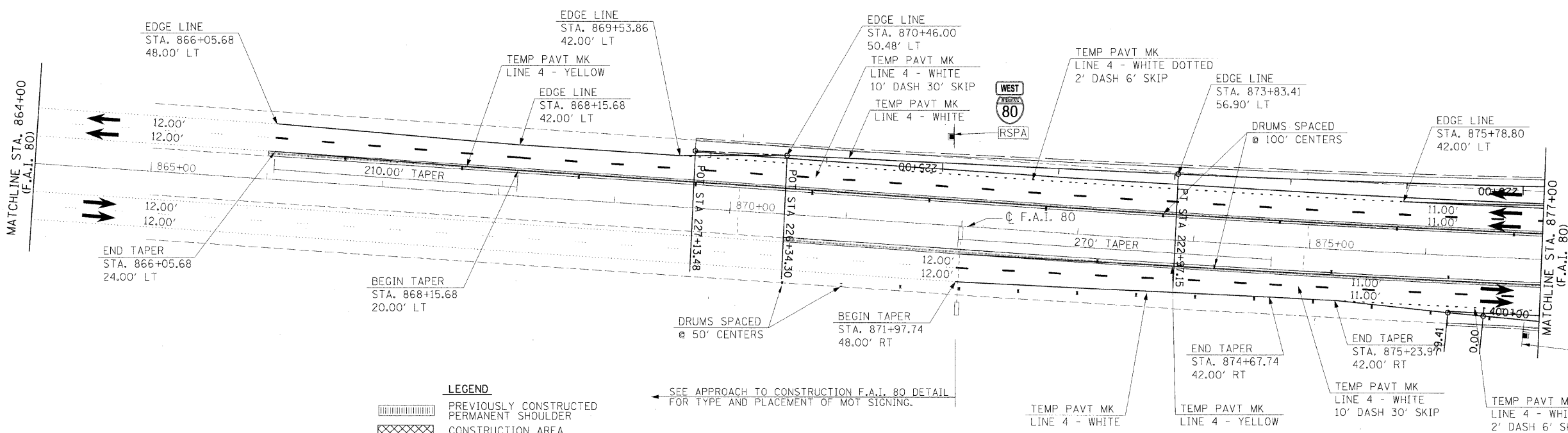
MODEL NAME = S_2_Phase II Sht. 1
PLOT DATE = 10/23/2009
PLOT SCALE = 1/8" = 1'-0"
USER NAME = John@0914

| F.A.I. RTE. | SECTION | COUNTY | TOTAL SHEETS | SHEET NO. |
|---------------------|----------|---------------------------|--------------|-----------|
| 80 | 150-3H8K | LASALLE | 492 | 177 |
| STA. | | TO STA. | | |
| FED. ROAD DIST. NO. | | ILLINOIS FED. AID PROJECT | | |



SIGNING LEGEND

- RSPA** REMOVE SIGN PANEL ASSEMBLY (AT END OF STAGE)
- RSP** REMOVE SIGN PANEL (AT END OF STAGE)
- RLSP** RELOCATE SIGN PANEL
- RLSPA** RELOCATE SIGN PANEL ASSEMBLY
- SRIP** SIGN TO REMAIN IN PLACE
- TAS** TEMPORARY ACCESS SIGNS
- MOT** SIGNS TO BE PAID FOR THROUGH TRAFFIC CONTROL STANDARDS



LEGEND

- PREVIOUSLY CONSTRUCTED PERMANENT SHOULDER
- CONSTRUCTION AREA
- TEMPORARY PAVEMENT
- DRUMS OR TYPE II BARRICADES
- TRAFFIC FLOW
- TEMPORARY CONCRETE BARRIER
- TYPE III BARRICADES
- SIGN

SEE APPROACH TO CONSTRUCTION F.A.I. 80 DETAIL FOR TYPE AND PLACEMENT OF MOT SIGNING.

| REVISIONS | |
|-----------|------|
| NAME | DATE |
| | |
| | |
| | |
| | |
| | |

ILLINOIS DEPARTMENT OF TRANSPORTATION

MAINTENANCE OF TRAFFIC
STAGE 2 PHASE II
SHEET 10 OF 14

SCALE: VERT. N/A
HORIZ. 1"=50'
DATE
DRAWN BY MEW
CHECKED BY

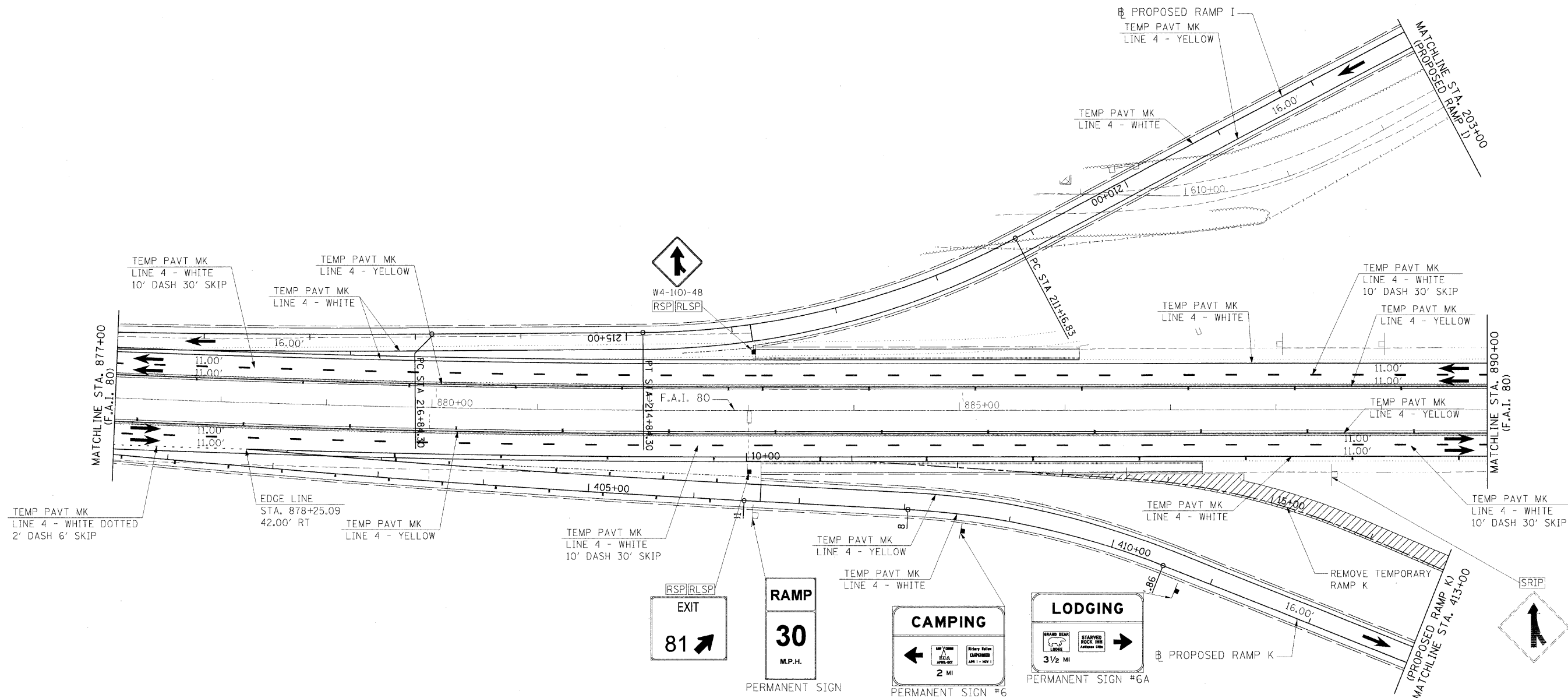
HANSON
Hanson Professional Services Inc.
1525 South Sixth Street
Springfield, Illinois 62703-2886
Offices Nationwide

MODEL NAME = S2 Phase II Sht. 1
PLOT DATE = 12/23/09 AC-1027C-S2.dgn
PLOT SCALE = 50.0000 1"=50'
USER NAME = JohnM09/24

| | | |
|----------|-----|---------|
| LAYOUT | MEW | 8/27/05 |
| DRAWN | MTM | 8/27/05 |
| REVIEWED | MTM | 10/1/07 |

NOTE:
SEE PERMANENT SIGNING
PLAN SHEETS FOR MORE
INFORMATION.

| F.A.I. RTE. | SECTION | COUNTY | TOTAL SHEETS | SHEET NO. |
|---------------------|----------|---------------------------|--------------|-----------|
| 80 | 150-3H8K | LASALLE | 492 | 178 |
| STA. | | TO STA. | | |
| FED. ROAD DIST. NO. | | ILLINOIS FED. AID PROJECT | | |



HANSON
 Hanson Professional Services Inc.
 1525 South Sixth Street
 Springfield, Illinois 62703-2886
 Offices Nationwide

MODEL NAME = S2 Phase II Sht 2
 PLOT DATE = 12/23/2009
 PLOT SCALE = 500.000000000000
 USER NAME = John.Hanson
 LAYOUT: MEW 8/27/05
 DRAWN: MEW 8/27/05
 REVIEWED: MTM 10/1/07

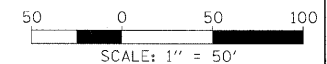
SIGNING LEGEND

- [RSPA] REMOVE SIGN PANEL ASSEMBLY (AT END OF STAGE)
- [RSP] REMOVE SIGN PANEL (AT END OF STAGE)
- [RLSP] RELOCATE SIGN PANEL
- [RLSPA] RELOCATE SIGN PANEL ASSEMBLY
- [SRIP] SIGN TO REMAIN IN PLACE
- [TAS] TEMPORARY ACCESS SIGNS
- [MOT] SIGNS TO BE PAID FOR THROUGH TRAFFIC CONTROL STANDARDS

LEGEND

- [Hatched Box] PREVIOUSLY CONSTRUCTED PERMANENT SHOULDER
- [Cross-hatched Box] CONSTRUCTION AREA
- [Dashed Box] TEMPORARY PAVEMENT
- [Drum Symbol] DRUMS OR TYPE II BARRICADES
- [Arrow Symbol] TRAFFIC FLOW
- [Barrier Symbol] TEMPORARY CONCRETE BARRIER
- [T-bar Symbol] TYPE III BARRICADES
- [T-bar Symbol] SIGN

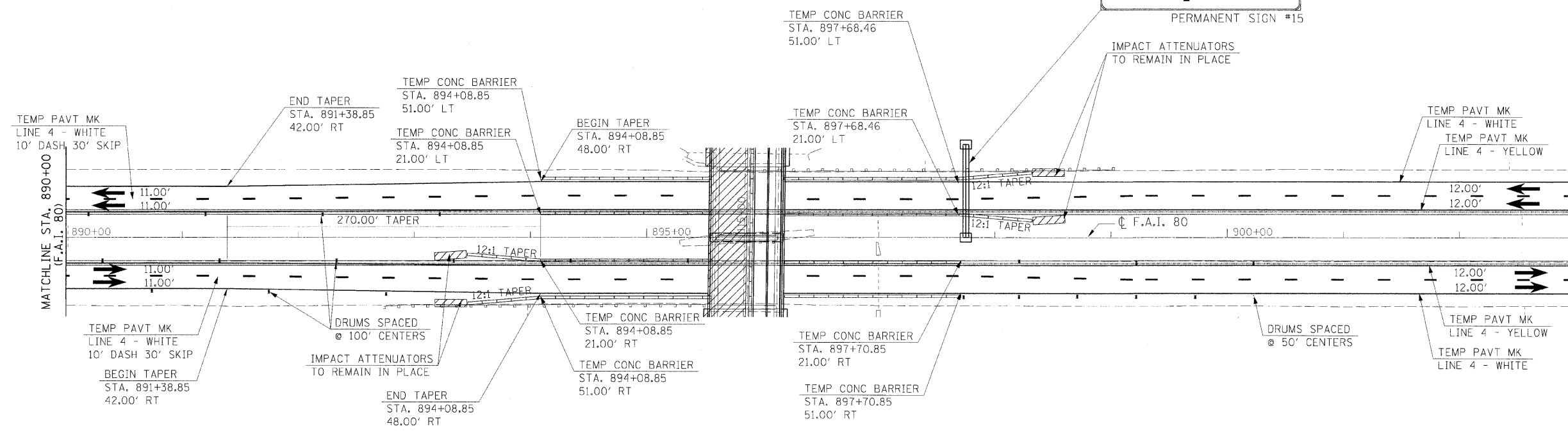
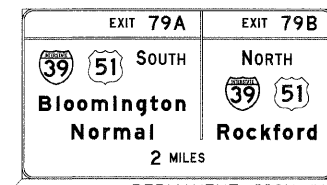
NOTE:
 SEE PERMANENT SIGNING
 PLAN SHEETS FOR MORE
 INFORMATION.



| REVISIONS | |
|-----------|------|
| NAME | DATE |
| | |
| | |
| | |
| | |
| | |

ILLINOIS DEPARTMENT OF TRANSPORTATION
 MAINTENANCE OF TRAFFIC
 STAGE 2 PHASE II
 SHEET 11 OF 14
 SCALE: VERT. N/A
 HORIZ. 1"=50'
 DATE
 DRAWN BY MEW
 CHECKED BY

| F.A.I. RTE. | SECTION | COUNTY | TOTAL SHEETS | SHEET NO. |
|---------------------|-----------|---------------------------|--------------|-----------|
| 80 | (50-3)HBK | LASALLE | 492 | 179 |
| STA. | | TO STA. | | |
| FED. ROAD DIST. NO. | | ILLINOIS FED. AID PROJECT | | |



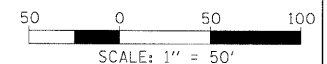
THIS SPACE INTENTIONALLY LEFT BLANK

SIGNING LEGEND

- [RSPA] REMOVE SIGN PANEL ASSEMBLY (AT END OF STAGE)
- [RSP] REMOVE SIGN PANEL (AT END OF STAGE)
- [RLSP] RELOCATE SIGN PANEL
- [RLSPA] RELOCATE SIGN PANEL ASSEMBLY
- [SRIP] SIGN TO REMAIN IN PLACE
- [TAS] TEMPORARY ACCESS SIGNS
- [MOT] SIGNS TO BE PAID FOR THROUGH TRAFFIC CONTROL STANDARDS

LEGEND

- [Hatched Box] PREVIOUSLY CONSTRUCTED PERMANENT SHOULDER
- [Cross-hatched Box] CONSTRUCTION AREA
- [Dotted Box] TEMPORARY PAVEMENT
- [Vertical Line] DRUMS OR TYPE II BARRICADES
- [Arrow] TRAFFIC FLOW
- [Horizontal Line] TEMPORARY CONCRETE BARRIER
- [Vertical Line with Top Bar] TYPE III BARRICADES
- [Square] SIGN



| REVISIONS | |
|-----------|------|
| NAME | DATE |
| | |
| | |
| | |
| | |
| | |
| | |
| | |
| | |
| | |
| | |

ILLINOIS DEPARTMENT OF TRANSPORTATION

**MAINTENANCE OF TRAFFIC
STAGE 2 PHASE II
SHEET 12 OF 14**

SCALE: VERT. N/A
HORIZ. 1"=50'

DRAWN BY MEW
CHECKED BY

HANSON
Hanson Professional Services Inc.
1525 South Sixth Street
Springfield, Illinois 62703-2886
Offices Nationwide

MODEL NAME = S2 Phase II Sht. 3
LOT DATE = 12/23/2009
PLOT DATE = 12/23/2009
PLOT SCALE = 1/8" = 1'-0"
USER NAME = JohnM08944

| | | |
|----------|-----|----------|
| LAYOUT | MEW | 8/27/05 |
| DRAWN | MTM | 8/27/05 |
| REVIEWED | MTM | 10/17/07 |

| | | | | |
|---------------------|---------------------------|---------|--------------|-----------|
| F.A.I. RTE. | SECTION | COUNTY | TOTAL SHEETS | SHEET NO. |
| 80 | (50-3)HBK | LASALLE | 492 | 180 |
| STA. | TO STA. | | | |
| FED. ROAD DIST. NO. | ILLINOIS FED. AID PROJECT | | | |



MATCHLINE STA. 115+00
(IL RTE 178)

TEMP CONC BARRIER
STA. 114+99.94
3.87' RT

TEMP PAVT MK
LINE 4 - WHITE

MOT
WORK ZONE
SPEED LIMIT
35
W2-1115(0)-3618
R2-1-3648

TEMP PAVT MK
LINE 4
DOUBLE YELLOW

IL RTE 178

TEMP CONC BARRIER
STA. 110+93.93
2.37' RT

EDGE LINE
STA. 110+81.64
28.00' RT

TEMP PAVT MK
LINE 24 - WHITE

EDGE LINE
STA. 501+37.46
21.00' LT

PROPOSED RAMP L

MATCHLINE STA. 413+00
(PROPOSED RAMP K)

REMOVE TEMPORARY RAMP K

EDGE LINE
STA. 112+73.51
5.00' RT

IMPACT ATTENUATORS
TO REMAIN IN PLACE

EDGE LINE
STA. 110+73.38
5.00' RT
65.00' R

DO NOT ENTER

R5-1
RSP|RLSP

EDGE LINE
STA. 419+37.33
27.65' LT

EDGE LINE
STA. 418+34.48
16.00' LT

460.00' R

WRONG WAY
R5-1a
RSP|RLSP

TEMP PAVT MK
LINE 4 - WHITE

TEMP PAVT MK
LINE 4 - YELLOW

PROPOSED RAMP K

FOOD
PERMANENT SIGN #7

Utica
Starved Rock State Park
IL Waterway Visitor Center
INFO
PERMANENT SIGN #8

GAS
PERMANENT SIGN #9

EDGE LINE
STA. 418+85.74
0.00' RT

EDGE LINE
STA. 419+20.07
1.28' RT

TO M4-5
E AST M3-2
80 STOP
MI-1
M6-1L
TAS

EDGE LINE
STA. 108+93.41
5.00' RT

MOT
WORK ZONE
SPEED LIMIT
35
W2-1115(0)-3618
R2-1-3648

RSPA
SOUTH ILLINOIS
178

RSP

DRUMS SPACED
@ 50' CENTERS

TAS

TO M4-5

E AST M3-2

80

MI-1

M6-1R

WEST
Moline
Rock Island
EAST
Joliet
PERMANENT SIGN #1

POT STA 420+06.37

EDGE LINE
STA. 500+51.98
16.53' RT
75.00' R

EDGE LINE
STA. 109+38.03
28.00' RT

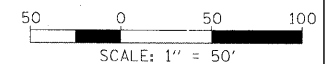
TEMP PAVT MK
LINE 4 - WHITE

TEMP PAVT MK
LINE 4
DOUBLE YELLOW

MOT
WORK ZONE
SPEED LIMIT
35
W2-1115(0)-3618
R2-1-3648

LEGEND

| | |
|--|---|
| | PREVIOUSLY CONSTRUCTED PERMANENT SHOULDER |
| | CONSTRUCTION AREA |
| | TEMPORARY PAVEMENT |
| | DRUMS OR TYPE II BARRICADES |
| | TRAFFIC FLOW |
| | TEMPORARY CONCRETE BARRIER |
| | TYPE III BARRICADES |
| | SIGN |



SIGNING LEGEND

- [RSPA] REMOVE SIGN PANEL ASSEMBLY (AT END OF STAGE)
- [RSP] REMOVE SIGN PANEL (AT END OF STAGE)
- [RLSP] RELOCATE SIGN PANEL
- [RLSPA] RELOCATE SIGN PANEL ASSEMBLY
- [SRIP] SIGN TO REMAIN IN PLACE
- [TAS] TEMPORARY ACCESS SIGNS
- [MOT] SIGNS TO BE PAID FOR THROUGH TRAFFIC CONTROL STANDARDS

| REVISIONS | |
|-----------|------|
| NAME | DATE |
| | |
| | |
| | |
| | |
| | |
| | |
| | |
| | |
| | |

ILLINOIS DEPARTMENT OF TRANSPORTATION

MAINTENANCE OF TRAFFIC
STAGE 2 PHASE II
SHEET 13 OF 14

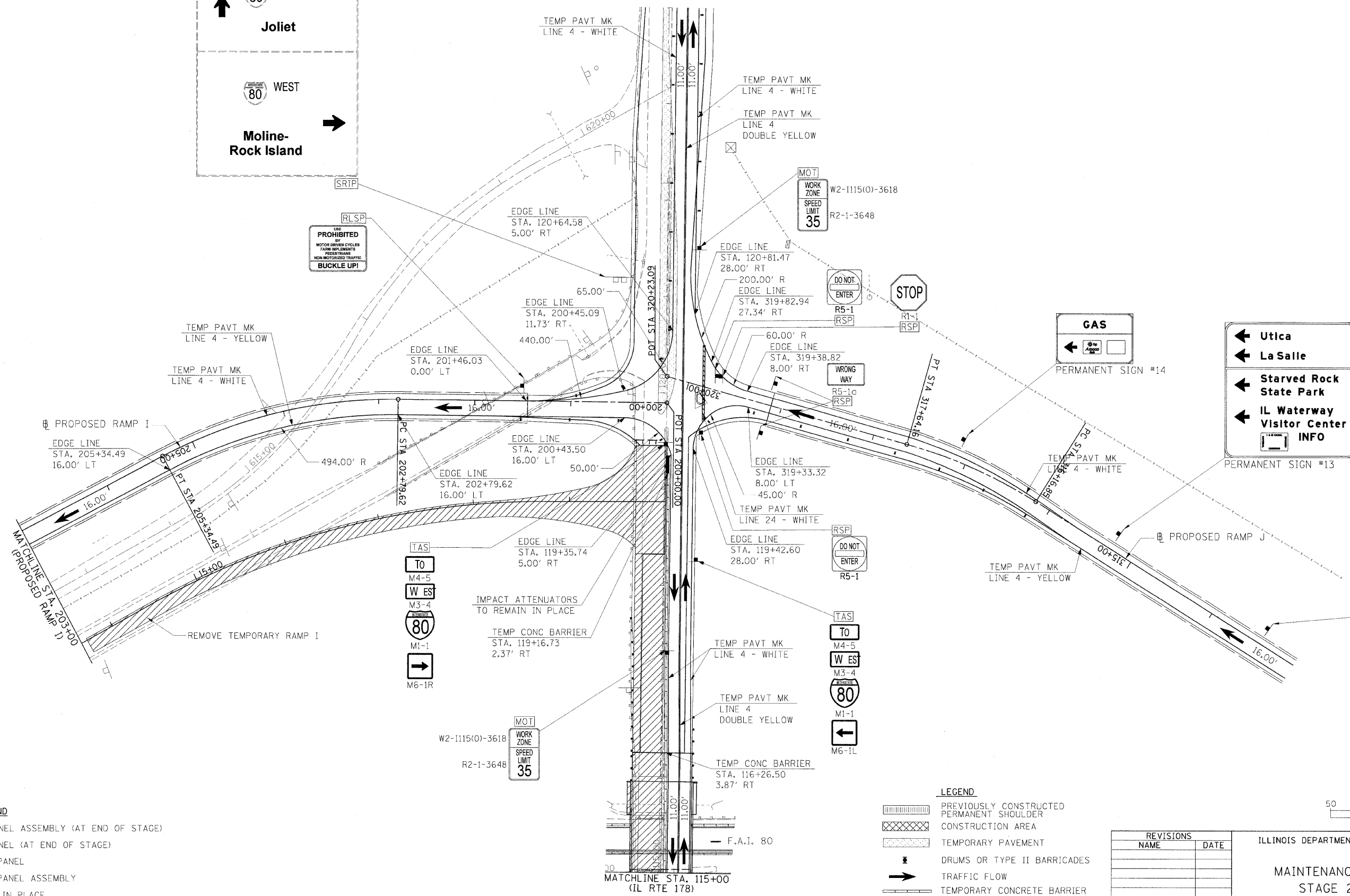
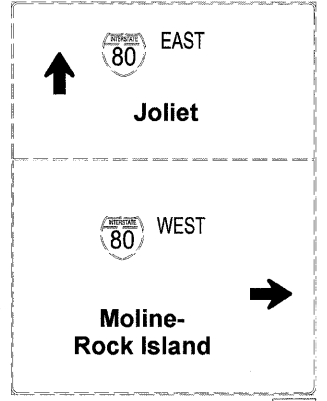
SCALE: VERT. N/A
HORIZ. 1"=50'
DRAWN BY MEW
CHECKED BY

HANSON
Hanson Professional Services Inc.
1525 South Sixth Street
Springfield, Illinois 62703-2888
Offices Nationwide

MODEL NAME = S2 Phase II Sht 4
PLOT DATE = 12/23/2009
PLOT SCALE = 1/8"=1'-0"
USER NAME = JohnM80944

| | | |
|----------|-----|---------|
| LAYOUT | MEW | 8/27/05 |
| DRAWN | MEW | 8/27/05 |
| REVIEWED | MTM | 10/1/07 |

| F.A.I. RTE. | SECTION | COUNTY | TOTAL SHEETS | SHEET NO. |
|---------------------|----------|---------------------------|--------------|-----------|
| 80 | 150-3H8K | LASALLE | 492 | 181 |
| STA. | | TO STA. | | |
| FED. ROAD DIST. NO. | | ILLINOIS FED. AID PROJECT | | |

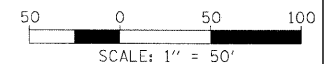


SIGNING LEGEND

- RSPA** REMOVE SIGN PANEL ASSEMBLY (AT END OF STAGE)
- RSP** REMOVE SIGN PANEL (AT END OF STAGE)
- RLSP** RELOCATE SIGN PANEL
- RLSPA** RELOCATE SIGN PANEL ASSEMBLY
- SRIP** SIGN TO REMAIN IN PLACE
- TAS** TEMPORARY ACCESS SIGNS
- MOT** SIGNS TO BE PAID FOR THROUGH TRAFFIC CONTROL STANDARDS

LEGEND

- PREVIOUSLY CONSTRUCTED PERMANENT SHOULDER
- CONSTRUCTION AREA
- TEMPORARY PAVEMENT
- DRUMS OR TYPE II BARRICADES
- TRAFFIC FLOW
- TEMPORARY CONCRETE BARRIER
- TYPE III BARRICADES
- SIGN



| REVISIONS | |
|-----------|------|
| NAME | DATE |
| | |
| | |
| | |
| | |
| | |
| | |

ILLINOIS DEPARTMENT OF TRANSPORTATION

**MAINTENANCE OF TRAFFIC
STAGE 2 PHASE II
SHEET 14 OF 14**

SCALE: VERT. N/A
HORIZ. 1"=50'

DATE: _____ DRAWN BY MEW
CHECKED BY _____

HANSON
Hanson Professional Services Inc.
1525 South Sixth Street
Springfield, Illinois 62703-2888
Offices Nationwide

MODEL NAME = S2 Phase II Sht 5
LOT DATE = 12/23/2009
PLOT SCALE = 50.0000
USER NAME = John@hps.com

| | |
|----------|----------|
| LAYOUT | 8/27/05 |
| DRAWN | 8/27/05 |
| REVIEWED | 10/17/07 |

| | | | | |
|---------------------|----------|------------------|--------------|-----------|
| F.A.I. RTE. | SECTION | COUNTY | TOTAL SHEETS | SHEET NO. |
| 80 | 150-3H8K | LASALLE | 492 | 182 |
| STA. | | TO STA. | | |
| FED. ROAD DIST. NO. | ILLINOIS | FED. AID PROJECT | | |

STAGE 3 CONSTRUCTION

IL RTE 178: CONSTRUCT PROPOSED MEDIAN USING IDOT STANDARD 701602.

PROPOSED RAMP J: CONSTRUCT PROPOSED MEDIAN ISLAND USING IDOT STANDARD 701701 ONLY AFTER IL RTE 178 PROPOSED MEDIAN HAS BEEN COMPLETED.

PROPOSED RAMP L: CONSTRUCT PROPOSED MEDIAN ISLAND USING IDOT STANDARD 701701 ONLY AFTER IL RTE 178 PROPOSED MEDIAN HAS BEEN COMPLETED.

STAGE 3 TRAFFIC

F.A.I. 80: MAINTAIN TWO LANES OF TRAFFIC IN THE EB AND WB DIRECTION.

IL. RTE. 178: PROVIDE ONE LANE OF TRAFFIC IN BOTH THE NB AND SB DIRECTION.

PROPOSED RAMP I: PROVIDE ONE LANE OF TRAFFIC.

PROPOSED RAMP J: PROVIDE ONE LANE OF TRAFFIC.

PROPOSED RAMP K: PROVIDE ONE LANE OF TRAFFIC.

PROPOSED RAMP L: PROVIDE ONE LANE OF TRAFFIC.



© Copyright Hanson Professional Services Inc. 2009

MODEL NAME = Stage 3 NOTES
 PLOT DATE = 12/23/2009
 FILE NAME = C:\Users\jnc\Documents\150-3H8K\150-3H8K-1037C.dwg
 PLOT SCALE = 50.0000 / 1" = 100.0000'
 USER NAME = John@00544

| | | |
|----------|-----|----------|
| LAYOUT | MEW | 8/27/05 |
| DRAWN | MEW | 8/27/05 |
| REVIEWED | MTM | 10/17/07 |

| REVISIONS | |
|-----------|------|
| NAME | DATE |
| | |
| | |
| | |
| | |
| | |
| | |
| | |
| | |
| | |
| | |
| | |
| | |

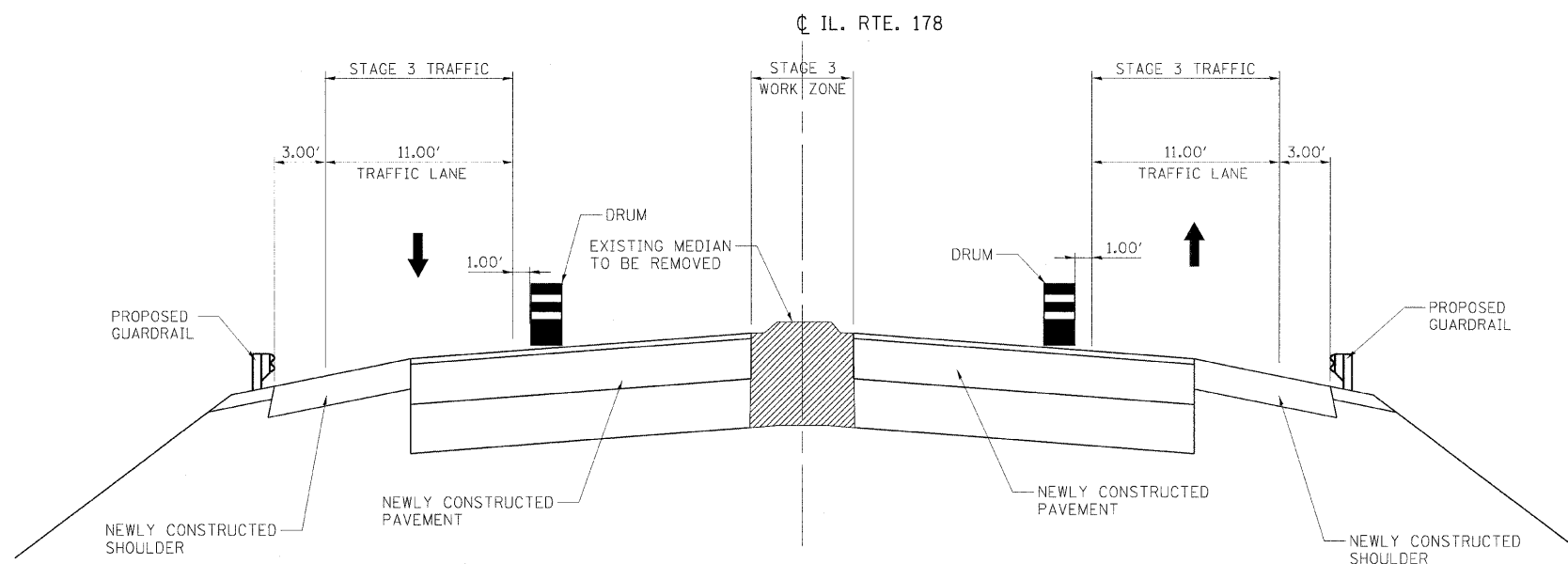
ILLINOIS DEPARTMENT OF TRANSPORTATION

**MAINTENANCE OF TRAFFIC
 STAGE 3
 CONSTRUCTION NOTES**

SCALE: VERT. N/A
 HORIZ. N/A

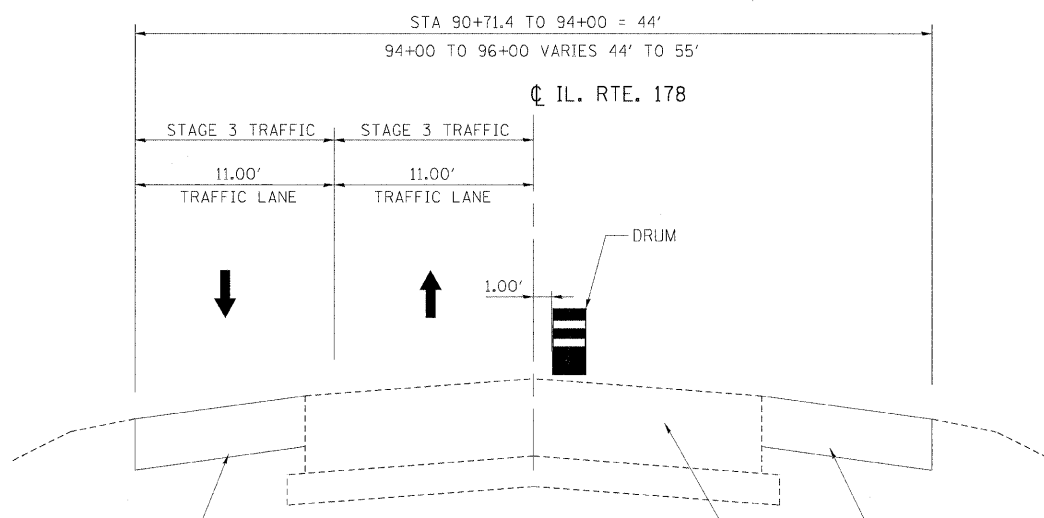
DATE _____ DRAWN BY MEW
 CHECKED BY _____

| F.A.I. RTE. | SECTION | COUNTY | TOTAL SHEETS | SHEET NO. |
|---------------------|-----------|------------------|--------------|-----------|
| 80 | 150-318BK | LASALLE | 492 | 183 |
| STA. | | TO STA. | | |
| FED. ROAD DIST. NO. | ILLINOIS | FED. AID PROJECT | | |



STAGE 3 WORK ZONE AND TRAFFIC

IL. RTE. 178 STA 104+34.38 TO STA 131+71.71



STAGE 3 TRAFFIC

IL. RTE. 178 STA 90+71.4± TO STA 96+00

PREVIOUSLY CONSTRUCTED TEMPORARY PAVEMENT WHICH REPLACES EXISTING SHOULDER TO REMAIN AS REPLACEMENT SHOULDER UP TO STATION 96+00.
 STA 90+71.43 TO STA 94+00 = 22'
 STA 94+00 TO STA 96+00 VARIES FROM 22' TO 27.5'

PREVIOUSLY CONSTRUCTED TEMPORARY PAVEMENT WHICH REPLACES EXISTING SHOULDER TO REMAIN AS REPLACEMENT SHOULDER UP TO STATION 96+00.
 STA 90+71.94 TO STA 94+00 = 22'
 STA 94+00 TO STA 96+00 VARIES FROM 22' TO 27.5'

NOTES:
 WHERE DRUM CHANNELIZING DEVICES ARE SHOWN, THE CONTRACTOR SHALL HAVE THE OPTION OF USING DRUMS AS SHOWN OR TYPE 1 BARRICADES.

| REVISIONS | |
|-----------|------|
| NAME | DATE |
| | |
| | |
| | |
| | |
| | |
| | |
| | |
| | |
| | |
| | |

ILLINOIS DEPARTMENT OF TRANSPORTATION

**MAINTENANCE OF TRAFFIC
 TYPICAL SECTIONS
 STAGE 3**

SCALE: VERT. NA
 HORIZ. NA
 DATE


DRAWN BY RSJ
 CHECKED BY

© Copyright Hanson Professional Services Inc. 2009
HANSON
 Hanson Professional Services Inc.
 1525 South Sixth Street
 Springfield, Illinois 62703-2886
 Offices Nationwide

MODEL NAME = S_3_Sht 1
 PLOT DATE = 10/23/2009
 PLOT SCALE = 1/8" = 1'-0"
 USER NAME = Johna@hps.com

| | | |
|----------|-----|----------|
| LAYOUT | RSJ | 09/12/05 |
| DRAWN | RSJ | 09/12/05 |
| REVIEWED | MTM | 10/21/07 |

| | | | | |
|---------------------|-----------|---------------------------|--------------|-----------|
| F.A.I. RTE. | SECTION | COUNTY | TOTAL SHEETS | SHEET NO. |
| 80 | 150-31HBK | LASALLE | 492 | 184 |
| STA. | | TO STA. | | |
| FED. ROAD DIST. NO. | | ILLINOIS FED. AID PROJECT | | |



LEGEND

| | |
|--|-------------------------------|
| | CONSTRUCTED IN PREVIOUS STAGE |
| | CONSTRUCTION THIS STAGE |
| | TRAFFIC FLOW THIS STAGE |

| REVISIONS | |
|-----------|------|
| NAME | DATE |
| | |
| | |
| | |
| | |
| | |
| | |
| | |
| | |
| | |
| | |

ILLINOIS DEPARTMENT OF TRANSPORTATION
**MAINTENANCE OF TRAFFIC
 SCHEMATIC
 STAGE 3**

SCALE: VERT. N/A
 HORIZ. 1"=100'

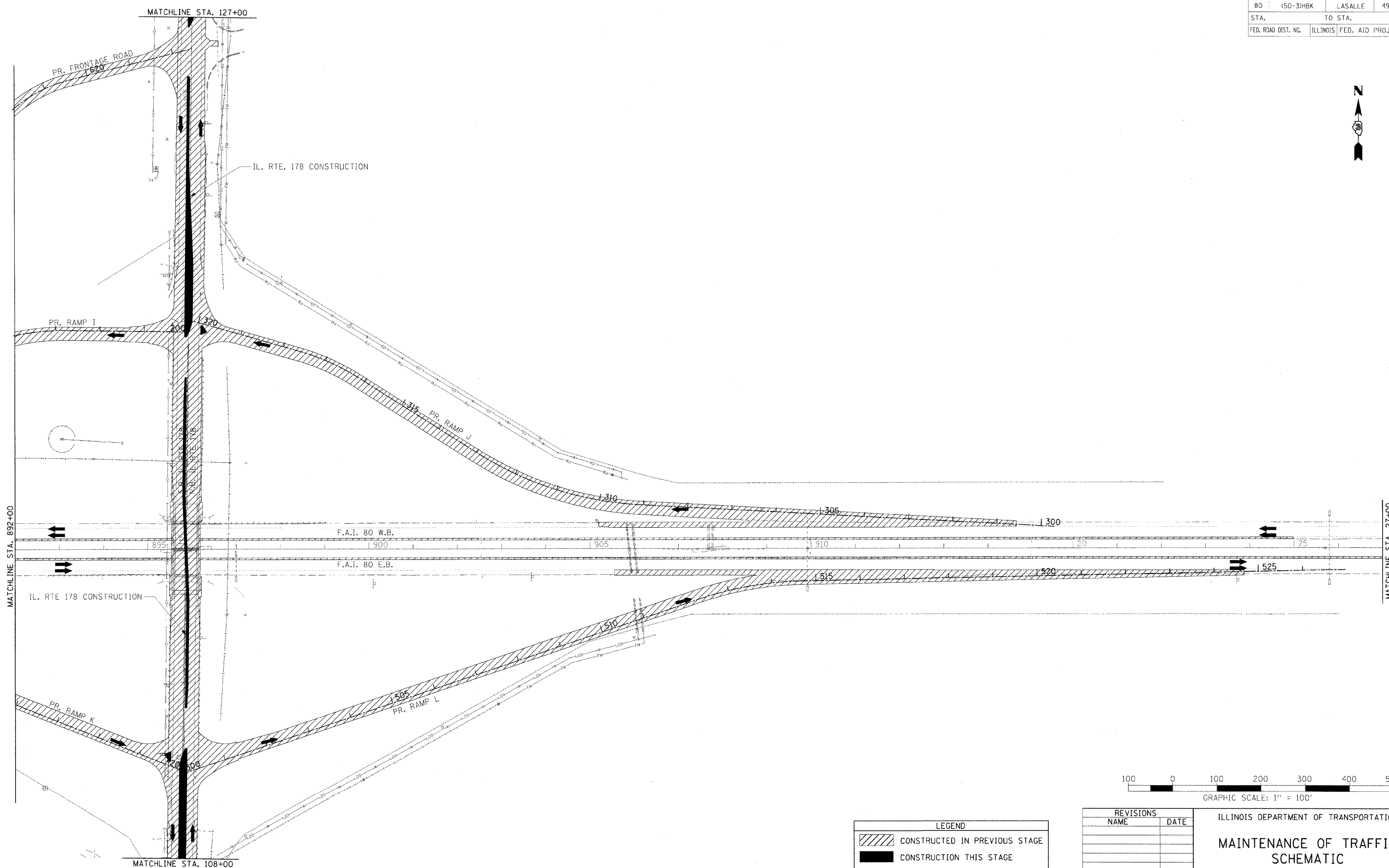
DATE _____ DRAWN BY RSJ
 CHECKED BY _____

HANSON
 Hanson Professional Services Inc.
 1525 South Sixth Street
 Springfield, Illinois 62703-2886
 Offices Nationwide

MODEL NAME = Stage 3 Sht 1
 PLOT DATE = 12/23/09
 PLOT SCALE = 1/8"=100'
 USER NAME = John-02/14/04

| | | |
|----------|-----|----------|
| LAYOUT | RSJ | 07/29/05 |
| DRAWN | RSJ | 07/29/05 |
| REVIEWED | MTM | 10/1/07 |

| | | | | |
|---------------------|---------|---------------------------|--------------|-----------|
| F.A.I. RTE. | SECTION | COUNTY | TOTAL SHEETS | SHEET NO. |
| 80 | 60-3HBK | LASALLE | 492 | 185 |
| STA. | | TO STA. | | |
| FED. ROAD DIST. NO. | | ILLINOIS FED. AID PROJECT | | |



MATCHLINE STA. 892+00

MATCHLINE STA. 27+00

MATCHLINE STA. 108+00



| LEGEND | |
|--------|-------------------------------|
| | CONSTRUCTED IN PREVIOUS STAGE |
| | CONSTRUCTION THIS STAGE |
| | TRAFFIC FLOW THIS STAGE |

| REVISIONS | |
|-----------|------|
| NAME | DATE |
| | |
| | |
| | |
| | |
| | |
| | |
| | |
| | |
| | |
| | |

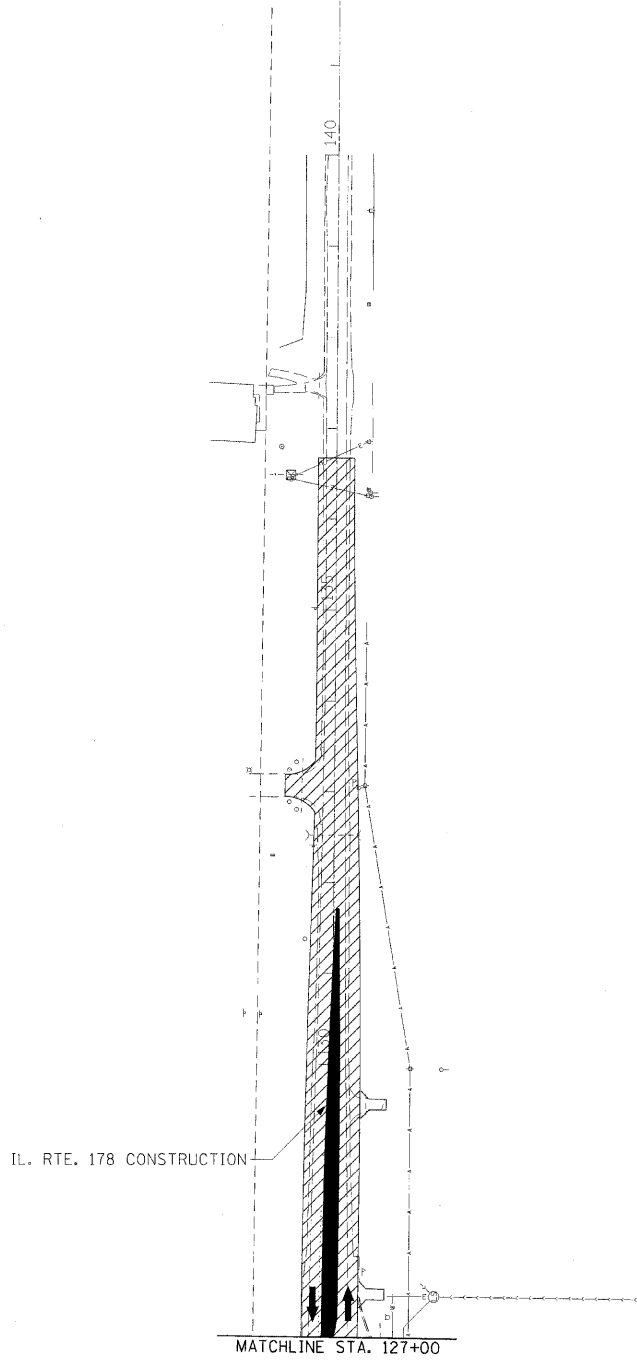
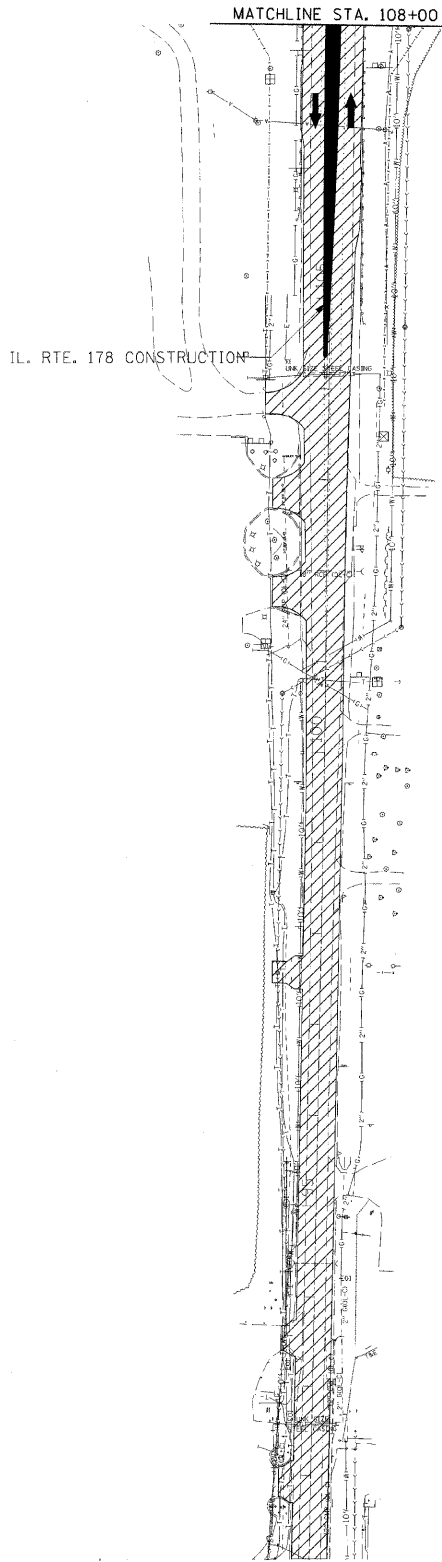
ILLINOIS DEPARTMENT OF TRANSPORTATION
MAINTENANCE OF TRAFFIC SCHEMATIC STAGE 3
 SCALE: VERT. N/A
 HORIZ. 1"=100'
 DATE _____ DRAWN BY MEW
 CHECKED BY _____

HANSON
 Hanson Professional Services Inc.
 1525 South Sixth Street
 Springfield, Illinois 62703-2888
 Offices Nationwide

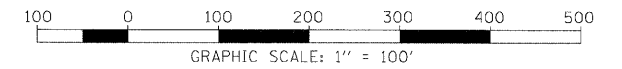
© Copyright Hanson Professional Services Inc. 2009

| | |
|------------|----------------|
| MODEL NAME | Stage 3 Sht. 2 |
| PLOT DATE | 10/23/2009 |
| PLOT SCALE | 1/8"=100' |
| USER NAME | Johna00944 |
| LAYOUT | MEW 07/01/05 |
| DRAWN | MEW 07/01/05 |
| REVIEWED | MTM 10/1/07 |

| F.A.I. RTE. | SECTION | COUNTY | TOTAL SHEETS | SHEET NO. |
|---------------------|-----------|---------------------------|--------------|-----------|
| 80 | 150-31HBK | LASALLE | 492 | 186 |
| STA. | | TO STA. | | |
| FED. ROAD DIST. NO. | | ILLINOIS FED. AID PROJECT | | |



| LEGEND | |
|--------|-------------------------------|
| | CONSTRUCTED IN PREVIOUS STAGE |
| | CONSTRUCTION THIS STAGE |
| | TRAFFIC FLOW THIS STAGE |



| REVISIONS | |
|-----------|------|
| NAME | DATE |
| | |
| | |
| | |
| | |
| | |
| | |
| | |
| | |
| | |
| | |

ILLINOIS DEPARTMENT OF TRANSPORTATION
**MAINTENANCE OF TRAFFIC
 SCHEMATIC
 STAGE 3**

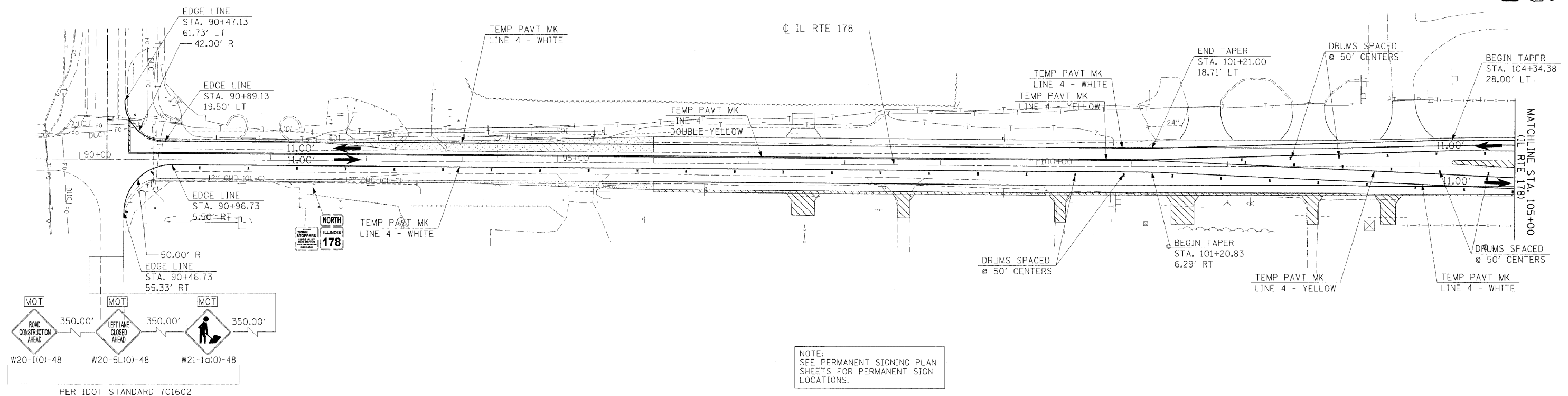
SCALE: VERT. N/A
 HORIZ. 1"=100'
 DATE _____ DRAWN BY MEW
 CHECKED BY _____

| | | |
|----------|-----|----------|
| LAYOUT | MEW | 07/01/05 |
| DRAWN | MEW | 07/01/05 |
| REVIEWED | MTM | 10/1/07 |

HANSON
 Hanson Professional Services Inc.
 1525 South Sixth Street
 Springfield, Illinois 62703-2886
 Offices Nationwide

MODEL NAME = Stage 3 Sht 3
 PLOT DATE = 12/23/2009
 PLOT SCALE = 100:0000
 USER NAME = JohnM609344

| F.A.I. RTE. | SECTION | COUNTY | TOTAL SHEETS | SHEET NO. |
|---------------------|-----------|---------------------------|--------------|-----------|
| 80 | (50-3)HBK | LASALLE | 492 | 187 |
| STA. | | TO STA. | | |
| FED. ROAD DIST. NO. | | ILLINOIS FED. AID PROJECT | | |



HANSON
 Hanson Professional Services Inc.
 1525 South Sixth Street
 Springfield, Illinois 62703-2886
 Offices Nationwide

© Copyright Hanson Professional Services Inc. 2009

| | |
|------------|--------------|
| MODEL NAME | Stage 3 Sh-1 |
| PLOT DATE | 12/23/2009 |
| PLT SCALE | 1"=50' |
| USER NAME | John80944 |
| LAYOUT | 8/27/05 |
| DRAWN | 8/27/05 |
| REVIEWED | 10/1/07 |

- SIGNING LEGEND**
- [RSPA] REMOVE SIGN PANEL ASSEMBLY (AT END OF STAGE)
 - [RSP] REMOVE SIGN PANEL (AT END OF STAGE)
 - [RLSP] RELOCATE SIGN PANEL
 - [RLSPA] RELOCATE SIGN PANEL ASSEMBLY
 - [SRIP] SIGN TO REMAIN IN PLACE
 - [TAS] TEMPORARY ACCESS SIGNS
 - [MOT] SIGNS TO BE PAID FOR THROUGH TRAFFIC CONTROL STANDARDS

NOTE:
 1 CONSTRUCT PROPOSED MEDIAN USING IDOT STANDARD 701602. CONSTRUCT PROPOSED ISLAND ON PROPOSED RAMP L USING IDOT STANDARD 701701 ONLY AFTER THE COMPLETION OF PROPOSED MEDIAN ON IL RTE 178.

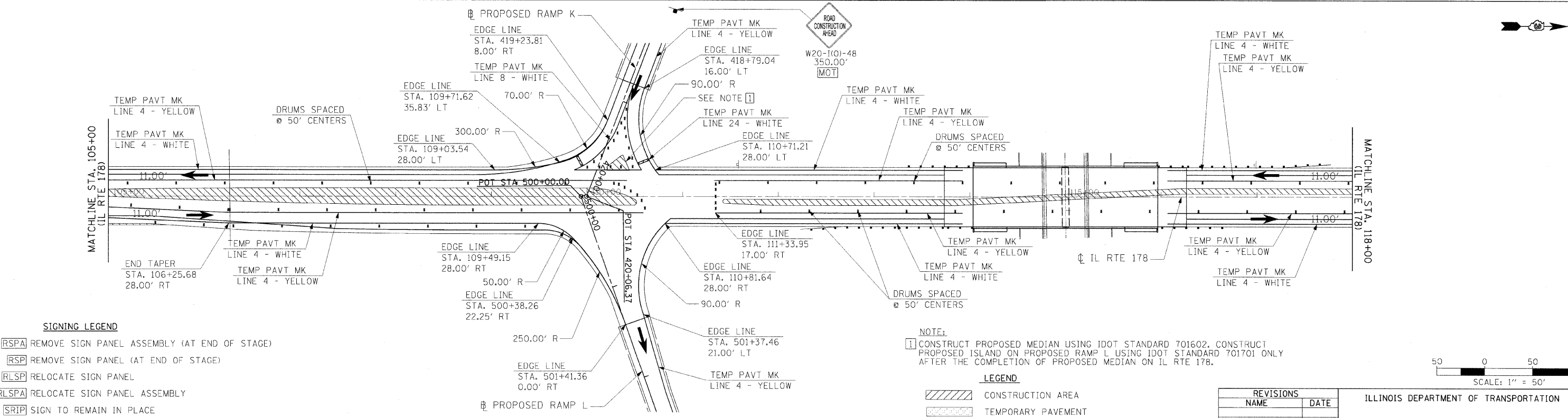
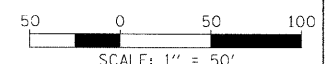
- LEGEND**
- [Hatched Box] CONSTRUCTION AREA
 - [Dotted Box] TEMPORARY PAVEMENT
 - [Symbol] DRUMS OR TYPE II BARRICADES
 - [Arrow] TRAFFIC FLOW
 - [Line with Dashes] TEMPORARY CONCRETE BARRIER
 - [Symbol] TYPE III BARRICADES
 - [Symbol] SIGN

| REVISIONS | |
|-----------|------|
| NAME | DATE |
| | |
| | |
| | |
| | |
| | |

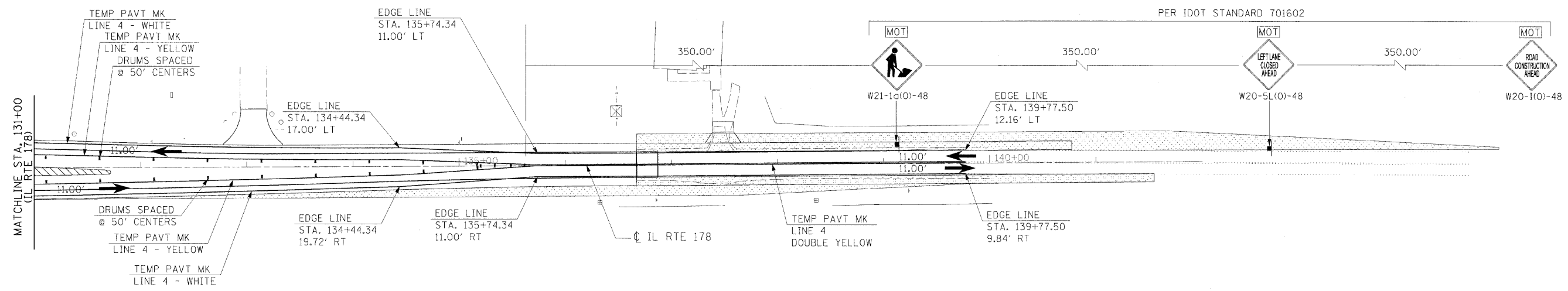
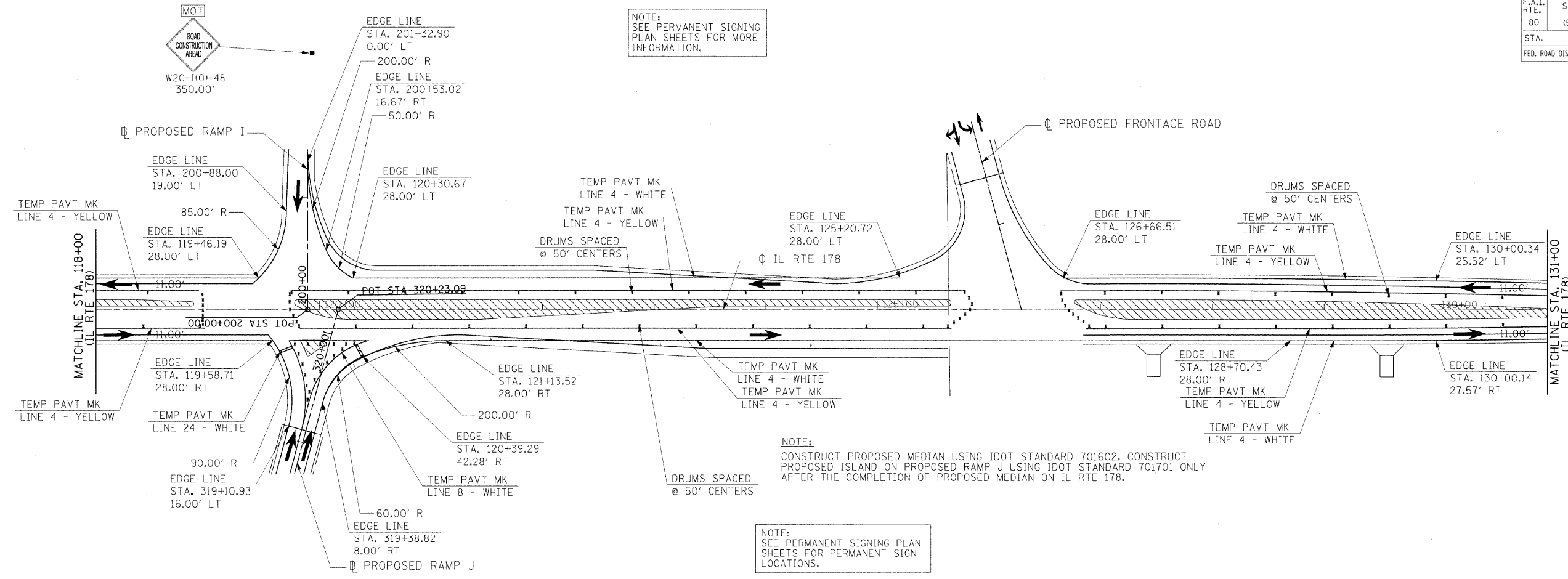
ILLINOIS DEPARTMENT OF TRANSPORTATION
**MAINTENANCE OF TRAFFIC
 STAGE 3
 SHEET 1 OF 2**

SCALE: VERT. N/A
 HORIZ. 1"=50'

DRAWN BY MEW
 CHECKED BY



| F.A.I. RTE. | SECTION | COUNTY | TOTAL SHEETS | SHEET NO. |
|---------------------|----------|---------------------------|--------------|-----------|
| 80 | 150-3HBK | LASALLE | 492 | 188 |
| STA. | | TO STA. | | |
| FED. ROAD DIST. NO. | | ILLINOIS FED. AID PROJECT | | |



SIGNING LEGEND

- [RSPA] REMOVE SIGN PANEL ASSEMBLY (AT END OF STAGE)
- [RSP] REMOVE SIGN PANEL (AT END OF STAGE)
- [RLSP] RELOCATE SIGN PANEL
- [RLSPA] RELOCATE SIGN PANEL ASSEMBLY
- [SRIP] SIGN TO REMAIN IN PLACE
- [TAS] TEMPORARY ACCESS SIGNS
- [MOT] SIGNS TO BE PAID FOR THROUGH TRAFFIC CONTROL STANDARDS

LEGEND

- [Hatched Box] CONSTRUCTION AREA
- [Dotted Box] TEMPORARY PAVEMENT
- [Drum Symbol] DRUMS OR TYPE II BARRICADES
- [Arrow Symbol] TRAFFIC FLOW
- [Barrier Symbol] TEMPORARY CONCRETE BARRIER
- [T Symbol] TYPE III BARRICADES
- [Sign Symbol] SIGN

| REVISIONS | |
|-----------|------|
| NAME | DATE |
| | |
| | |
| | |
| | |
| | |
| | |
| | |
| | |
| | |
| | |

ILLINOIS DEPARTMENT OF TRANSPORTATION

**MAINTENANCE OF TRAFFIC
STAGE 3
SHEET 2 OF 2**

SCALE: VERT. N/A
HORIZ. 1"=50'

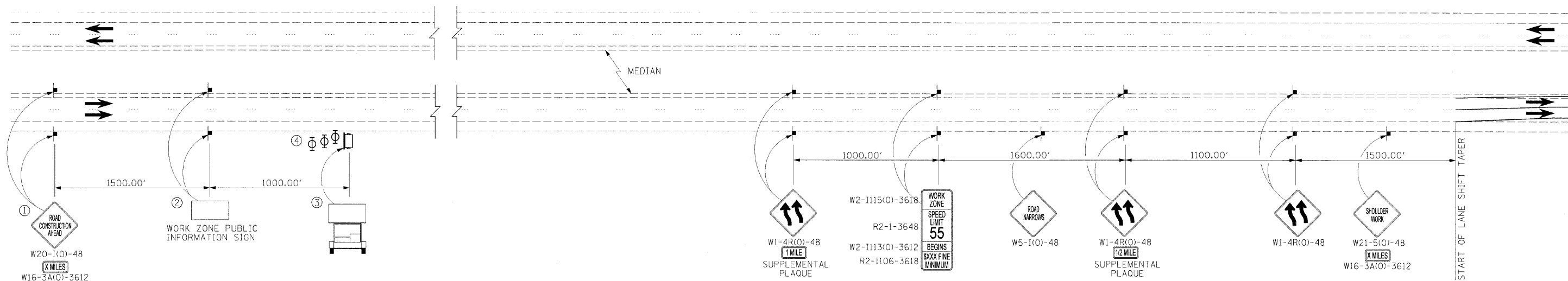
DATE: _____ DRAWN BY MEW
CHECKED BY _____

HANSON
Hanson Professional Services Inc.
1525 South Sixth Street
Springfield, Illinois 62703-2886
Offices Nationwide

MODEL NAME = Stage 3 Sht 2
PLOT DATE = 12/23/2009
PLOT SCALE = 1/8"=1'-0"
USER NAME = johnh000144

| | |
|----------|---------|
| LAYOUT | 8/27/09 |
| DRAWN | 8/27/09 |
| REVIEWED | 10/1/07 |
| MEW | |
| MTM | |

| F.A.I. RTE. | SECTION | COUNTY | TOTAL SHEETS | SHEET NO. |
|---------------------|-----------|------------------|--------------|-----------|
| 80 | 150-318BK | LASALLE | 492 | 189 |
| STA. | | TO STA. | | |
| FED. ROAD DIST. NO. | ILLINOIS | FED. AID PROJECT | | |



SYMBOLS

- PORTABLE CHANGEABLE MESSAGE SIGN
- SIGN
- TYPE II BARRICADE, DRUM, OR VERTICAL BARRICADE WITH MONODIRECTIONAL FLASHING LIGHT

- ① THE ROAD CONSTRUCTION AHEAD SIGN SHALL BE LOCATED 3 TO 5 MILES IN ADVANCE OF THE PROJECT LIMITS.
- ② THE MESSAGE AND SIZE OF THE WORK ZONE PUBLIC INFORMATION SIGN SHALL BE AS SPECIFIED BY THE DEPARTMENT.
- ③ THE MESSAGE BOARD WILL BE USED TO DISPLAY STATUS OF LANES WITHIN THE PROJECT. THE PRIMARY MESSAGES SHALL BE:
"RIGHT LANE CLOSED" / "X MILES AHEAD"
"LEFT LANE CLOSED" / "X MILES AHEAD"
"ALL LANES OPEN"
- ④ THREE, TYPE II BARRICADES, DURMS, OR VERTICAL BARRICADES AT 50' CENTERS.

GENERAL NOTES

THE FIRST TWO SIGNS AND THE MESSAGE BOARD ARE STATIONARY.

THE LAST FOUR SIGNS SHALL BE MOVED AS NECESSARY TO MAINTAIN THE REQUIRED DISTANCE FROM THE START OF THE LANE SHIFT TAPERS.

MODEL NAME = App. Const. Signing
 PLOT DATE = 10/23/2009
 PLOT SCALE = 1/8"=1'-0"
 USER NAME = JohnM200944

| | | |
|----------|-----|---------|
| LAYOUT | MEW | 8/27/05 |
| DRAWN | MEW | 8/27/05 |
| REVIEWED | MTM | 10/1/07 |

| REVISIONS | |
|-----------|------|
| NAME | DATE |
| | |
| | |
| | |
| | |
| | |
| | |
| | |
| | |
| | |
| | |

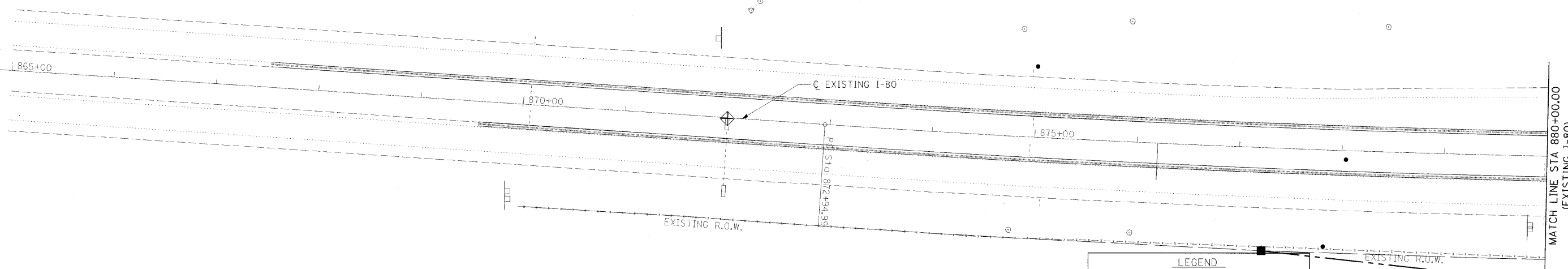
ILLINOIS DEPARTMENT OF TRANSPORTATION

MAINTENANCE OF TRAFFIC
 APPROACH TO CONSTRUCTION
 F.A.I. 80 DETAIL

SCALE: VERT. N/A
 HORIZ. N/A
 DATE

DRAWN BY MEW
 CHECKED BY

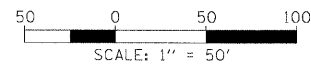
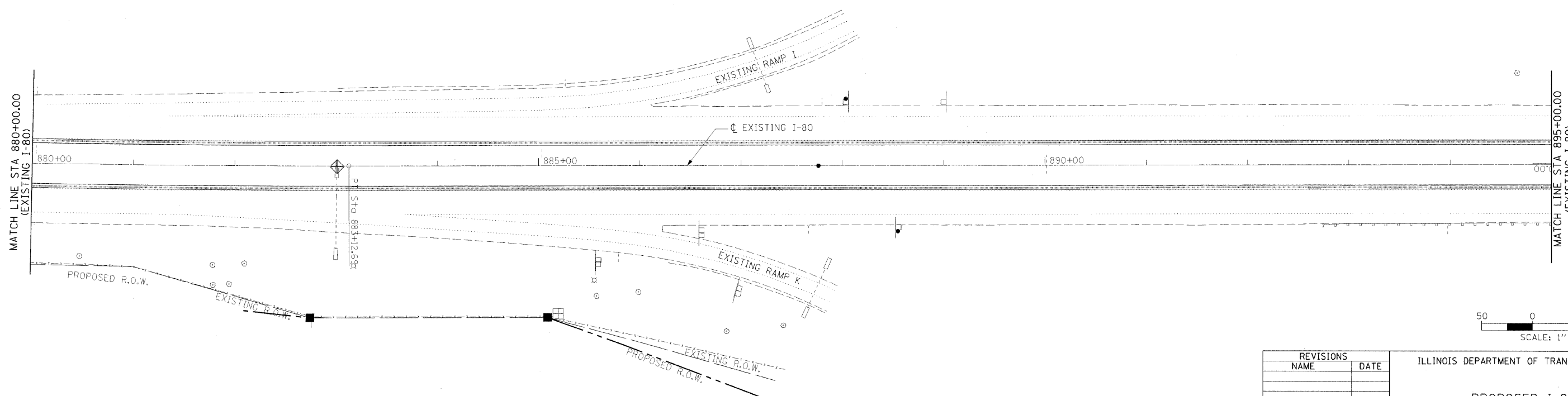
| F.A.I. RTE. | SECTION | COUNTY | TOTAL SHEETS | SHEET NO. |
|---------------------|----------|-------------------|--------------|------------------|
| 80 | 150-31BK | LASALLE | 492 | 190 |
| STA. 865+00.00 | | TO STA. 895+00.00 | | |
| FED. ROAD DIST. NO. | | ILLINOIS | | FED. AID PROJECT |



LEGEND

| | |
|---------------------------|--|
| PERIMETER EROSION CONTROL | |
| DITCH CHECK TEMPORARY | |
| DITCH CHECK PERMANENT | |
| INLET & PIPE PROTECTION | |
| EROSION CONTROL BLANKET | |

© Copyright Hanson Professional Services Inc. 2009
HANSON
 Hanson Professional Services Inc.
 1525 South Sixth Street
 Springfield, Illinois 62703-2886
 Offices Nationwide



| REVISIONS | |
|-----------|------|
| NAME | DATE |
| | |
| | |
| | |
| | |
| | |
| | |
| | |
| | |
| | |
| | |

ILLINOIS DEPARTMENT OF TRANSPORTATION

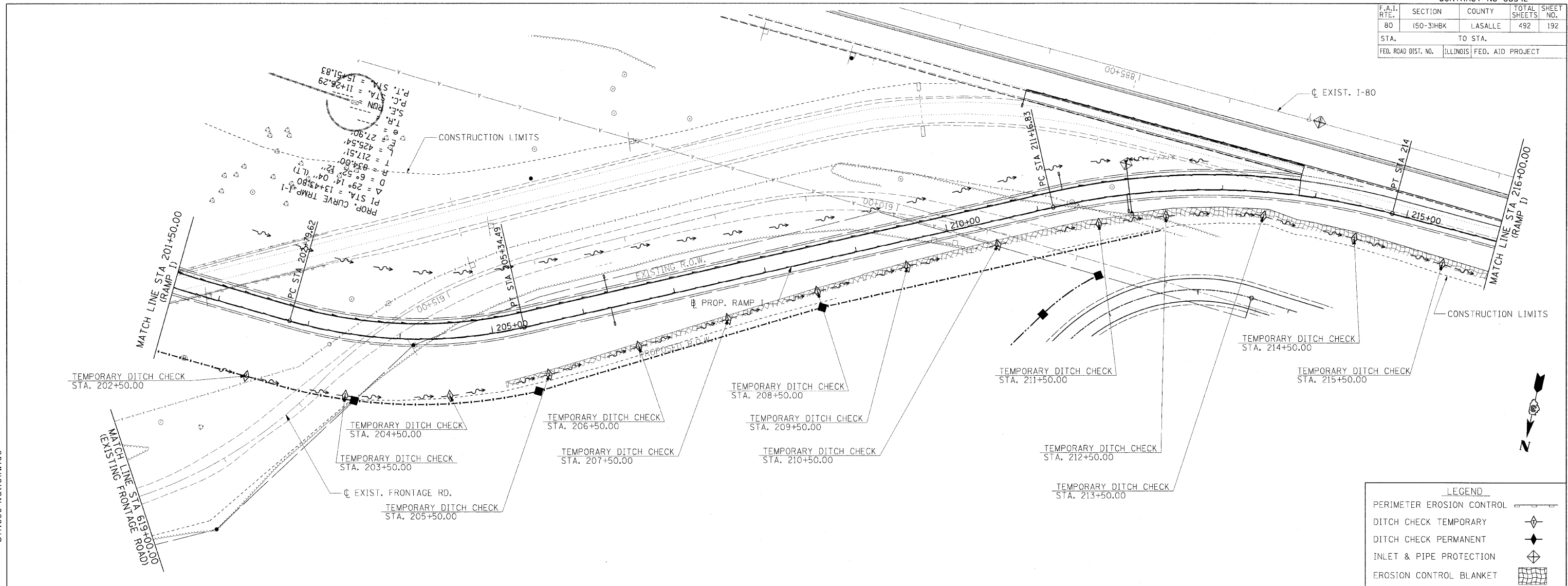
**PROPOSED I-80
EROSION CONTROL PLAN**
 STA. 865+00.00 TO STA. 895+00.00

SCALE: VERT. _____
 HORIZ. _____

DATE _____ DRAWN BY _____
 CHECKED BY _____

| | |
|-------------------------|---------|
| MODEL NAME = I-80 Sht 1 | |
| PLOT DATE = 12/23/2009 | |
| PLOT SCALE = 1/8"=20' | |
| USER NAME = JohnA80944 | |
| LAYOUT | |
| DRAWN | |
| REVIEWED | |
| DATE | 10/1/07 |
| MTM | |


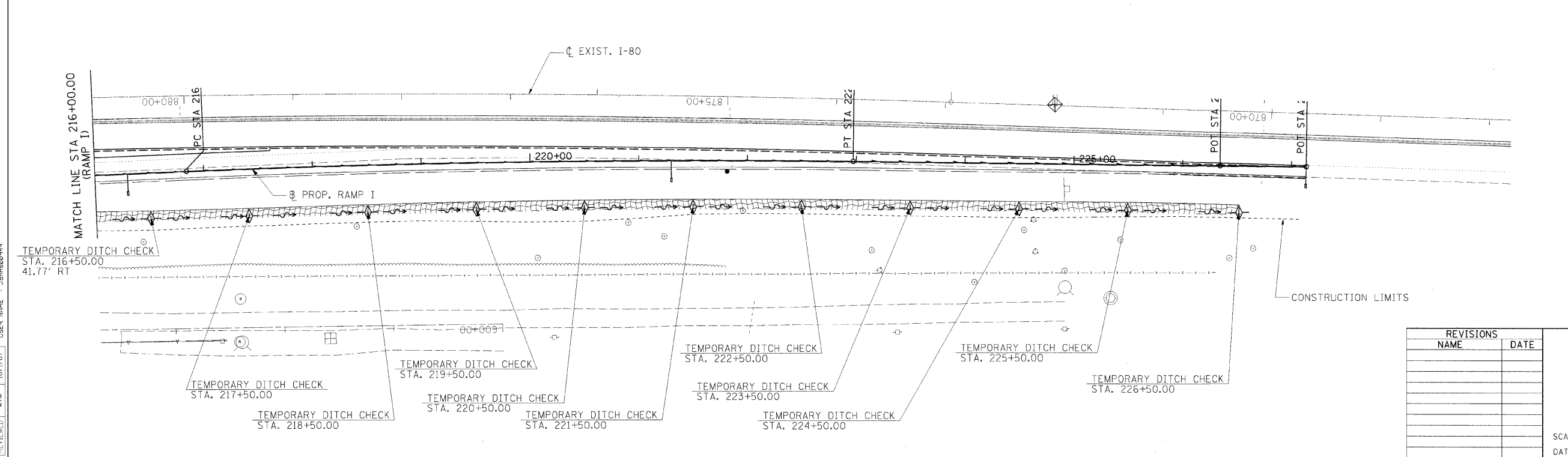
| F.A.I. RTE. | SECTION | COUNTY | TOTAL SHEETS | SHEET NO. |
|---------------------|----------|---------------------------|--------------|-----------|
| 80 | 150-31BK | LASALLE | 492 | 192 |
| STA. | | TO STA. | | |
| FED. ROAD DIST. NO. | | ILLINOIS FED. AID PROJECT | | |



LEGEND

| | |
|---------------------------|--|
| PERIMETER EROSION CONTROL | |
| DITCH CHECK TEMPORARY | |
| DITCH CHECK PERMANENT | |
| INLET & PIPE PROTECTION | |
| EROSION CONTROL BLANKET | |

- NOTES:**
1. PROVIDE EROSION CONTROL BLANKET ON ALL SLOPES 3:1 AND STEEPER, AND IN ADDITIONAL LOCATIONS DECLINEATED BY HATCH SYMBOL ON THIS SHEET.
 2. SEE MAINTENANCE OF TRAFFIC SHEETS FOR TEMPORARY EROSION AND SEDIMENT CONTROL ITEMS ALONG TEMPORARY ALIGNMENTS.



| REVISIONS | |
|-----------|------|
| NAME | DATE |
| | |
| | |
| | |
| | |
| | |

ILLINOIS DEPARTMENT OF TRANSPORTATION

EROSION CONTROL PLAN RAMP I

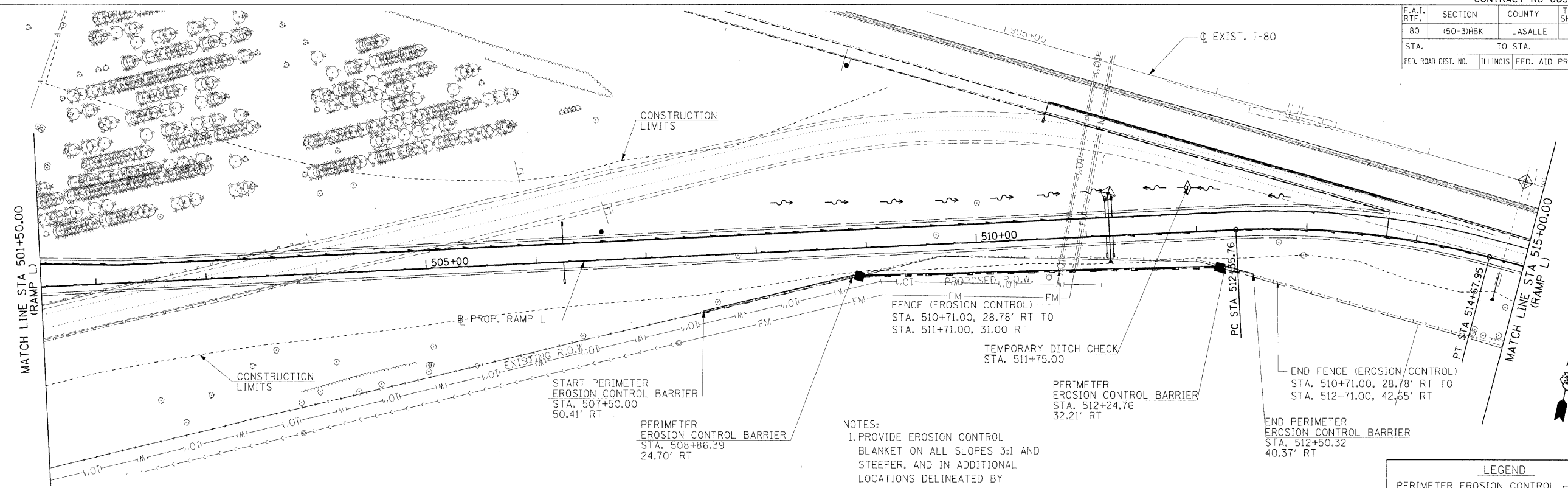
SCALE: VERT. DATE HORIZ. DRAWN BY CHECKED BY

HANSON
 Hanson Professional Services Inc.
 1525 South Sixth Street
 Springfield, Illinois 62703-2886
 Offices Nationwide

MODEL NAME = RAMP I
 PLOT DATE = 12/23/2009
 PLOT SCALE = 50.000000
 USER NAME = Johna009144

| | |
|----------|---------|
| LAYOUT | |
| DRAWN | |
| REVIEWED | |
| MTM | 10/1/07 |

| F.A.I. RTE. | SECTION | COUNTY | TOTAL SHEETS | SHEET NO. |
|---------------------|-----------|---------------------------|--------------|-----------|
| 80 | 150-3/HBK | LASALLE | 492 | 195 |
| STA. | | TO STA. | | |
| FED. ROAD DIST. NO. | | ILLINOIS FED. AID PROJECT | | |



- NOTES:
1. PROVIDE EROSION CONTROL BLANKET ON ALL SLOPES 3:1 AND STEEPER, AND IN ADDITIONAL LOCATIONS DELINEATED BY HATCH SYMBOL ON THIS SHEET.
 2. SEE MAINTENANCE OF TRAFFIC SHEETS FOR TEMPORARY EROSION AND SEDIMENT CONTROL ITEMS ALONG TEMPORARY ALIGNMENTS.

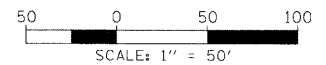
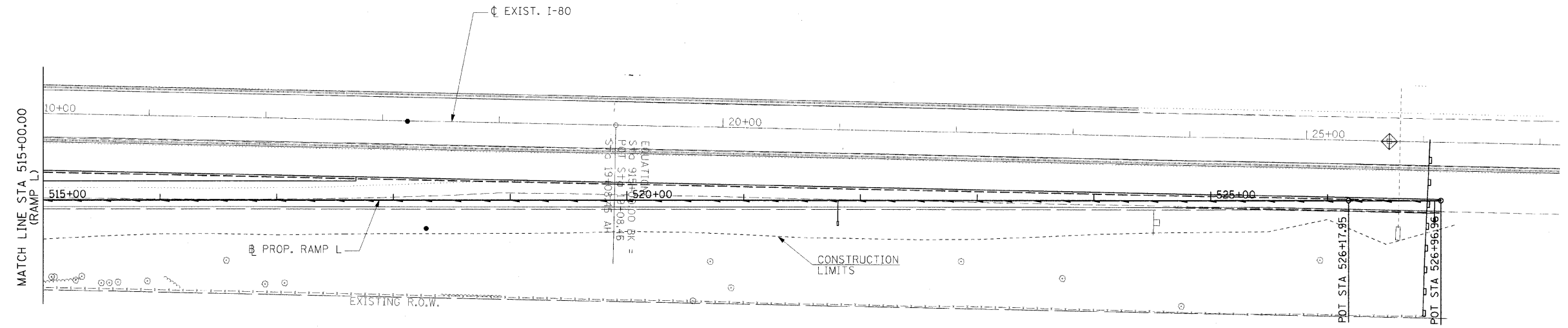
LEGEND

| | |
|---------------------------|--|
| PERIMETER EROSION CONTROL | |
| DITCH CHECK TEMPORARY | |
| DITCH CHECK PERMANENT | |
| INLET & PIPE PROTECTION | |
| EROSION CONTROL BLANKET | |



HANSON
 Hanson Professional Services Inc.
 1525 South Sixth Street
 Springfield, Illinois 62703-2886
 Offices Nationwide

© Copyright Hanson Professional Services Inc. 2009



MODEL NAME = RAMP L
 PLOT DATE = 12/23/2009
 PLOT SCALE = 50.0000
 USER NAME = Johna200944

| | | |
|----------|-----|---------|
| LAYOUT | MTM | 10/1/07 |
| DRAWN | | |
| REVIEWED | | |

| REVISIONS | |
|-----------|------|
| NAME | DATE |
| | |
| | |
| | |
| | |
| | |

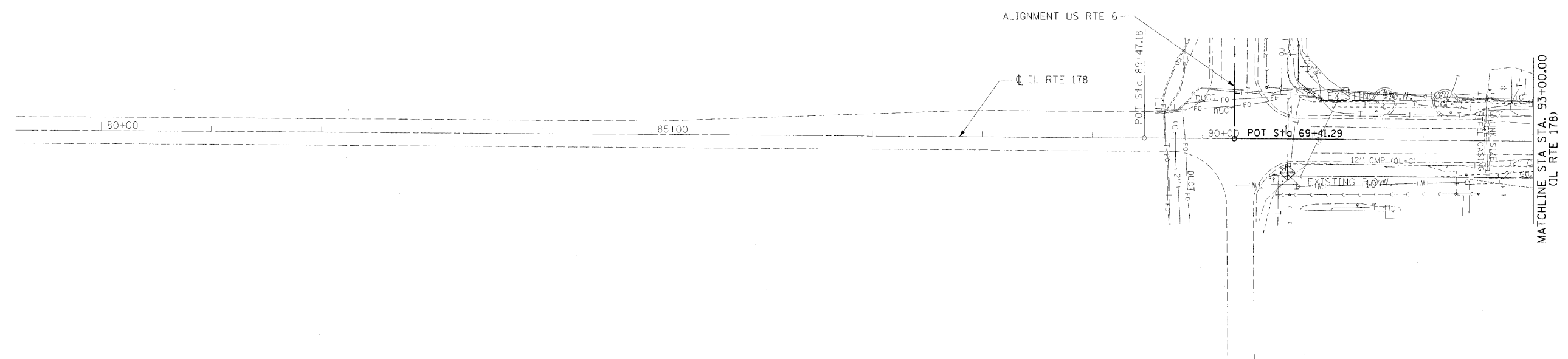
ILLINOIS DEPARTMENT OF TRANSPORTATION

**EROSION CONTROL PLAN
 RAMP L**

SCALE: VERT. DATE
 HORIZ. CHECKED BY

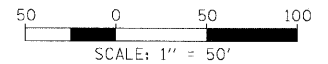
DRAWN BY

| F.A.I. RTE. | SECTION | COUNTY | TOTAL SHEETS | SHEET NO. |
|---------------------|----------|------------------|--------------|-----------|
| 80 | 150-318K | LASALLE | 492 | 196 |
| STA. | | TO STA. | | |
| FED. ROAD DIST. NO. | ILLINOIS | FED. AID PROJECT | | |



LEGEND

| | |
|---------------------------|--|
| PERIMETER EROSION CONTROL | |
| DITCH CHECK TEMPORARY | |
| DITCH CHECK PERMANENT | |
| INLET & PIPE PROTECTION | |
| EROSION CONTROL BLANKET | |



| REVISIONS | |
|-----------|------|
| NAME | DATE |
| | |
| | |
| | |
| | |
| | |
| | |
| | |
| | |
| | |
| | |

ILLINOIS DEPARTMENT OF TRANSPORTATION

EROSION CONTROL PLAN
IL ROUTE 178 (UTICA ROAD)
 STA. 80+00.00 TO STA. 93+00.00

SCALE: VERT. _____
 HORIZ. _____

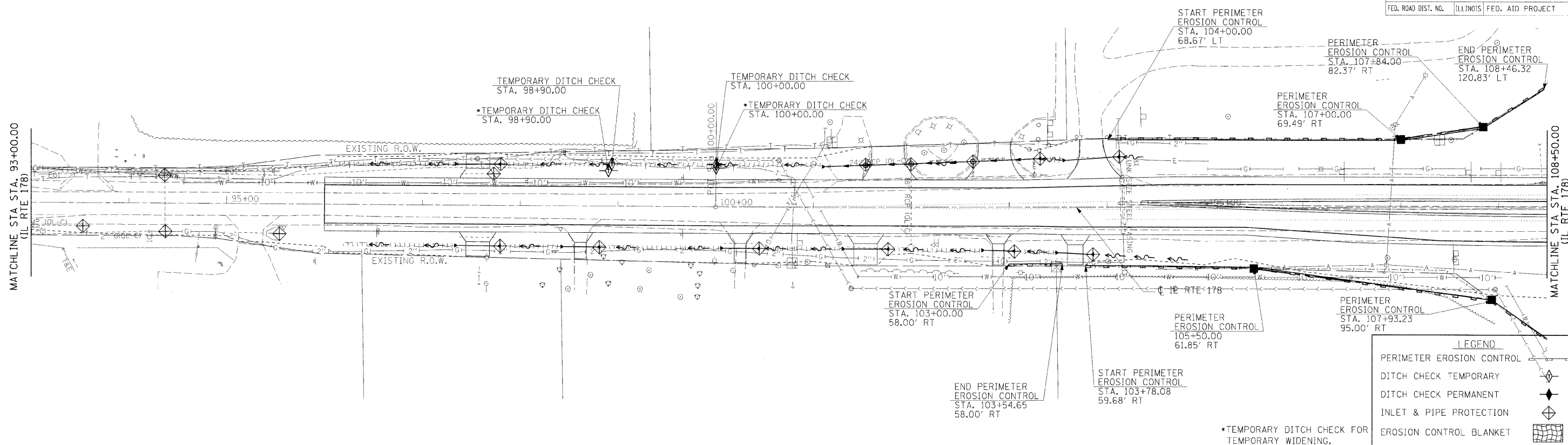
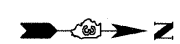
DATE _____ DRAWN BY _____
 CHECKED BY _____

HANSON
 Hanson Professional Services Inc.
 1525 South Sixth Street
 Springfield, Illinois 62703-2886
 Offices Nationwide

MODEL NAME = IL RTE 178-1
 PLOT DATE = 12/23/2009
 PLOT SCALE = 50.0000
 USER NAME = Johnna09944

| | | |
|----------|-----|----------|
| LAYOUT | MTM | 10/21/07 |
| DRAWN | | |
| REVIEWED | | |

| F.A.I. RTE. | SECTION | COUNTY | TOTAL SHEETS | SHEET NO. |
|---------------------|-----------|---------------------------|--------------|-----------|
| 80 | (50-3)HBK | LASALLE | 492 | 197 |
| STA. | | TO STA. | | |
| FED. ROAD DIST. NO. | | ILLINOIS FED. AID PROJECT | | |



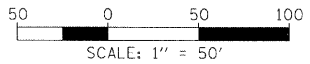
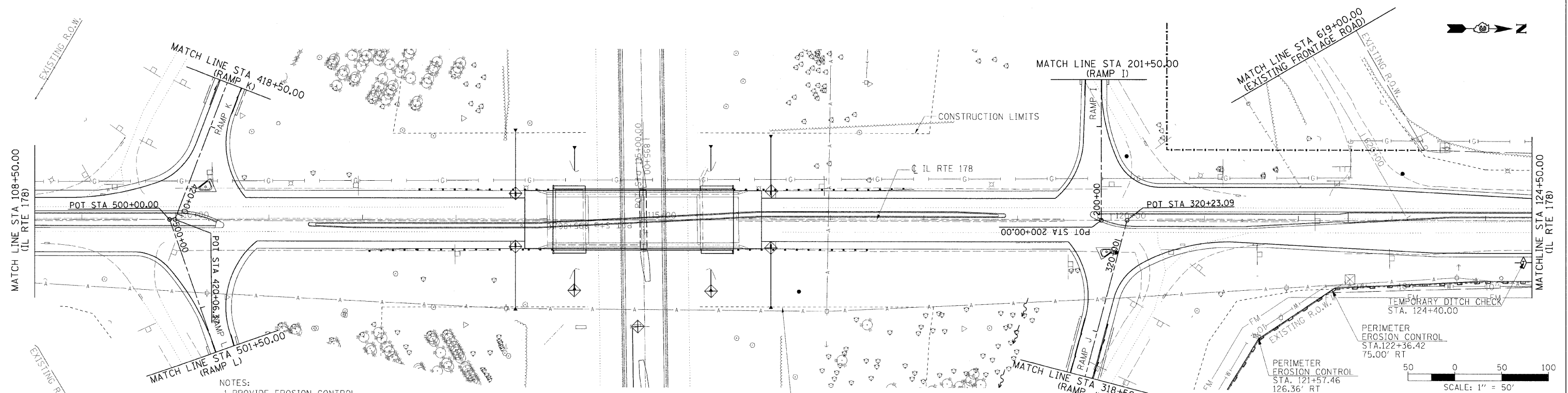
LEGEND

- PERIMETER EROSION CONTROL
- DITCH CHECK TEMPORARY
- DITCH CHECK PERMANENT
- INLET & PIPE PROTECTION
- EROSION CONTROL BLANKET

*TEMPORARY DITCH CHECK FOR TEMPORARY WIDENING.

HANSON
 Hanson Professional Services Inc.
 1525 South Sixth Street
 Springfield, Illinois 62703-2886
 Offices Nationwide

© Copyright Hanson Professional Services Inc. 2009



- NOTES:**
1. PROVIDE EROSION CONTROL BLANKET ON ALL SLOPES 3:1 AND STEEPER, AND IN ADDITIONAL LOCATIONS DECLINEATED BY HATCH SYMBOL ON THIS SHEET.
 2. SEE MAINTENANCE OF TRAFFIC SHEETS FOR TEMPORARY EROSION AND SEDIMENT CONTROL ITEMS ALONG TEMPORARY ALIGNMENTS.

| REVISIONS | |
|-----------|------|
| NAME | DATE |
| | |
| | |
| | |
| | |
| | |
| | |
| | |
| | |
| | |
| | |

ILLINOIS DEPARTMENT OF TRANSPORTATION

EROSION CONTROL PLAN
 IL ROUTE 178 (UTICA ROAD)
 STA. 93+00.00 TO STA. 124+50.00

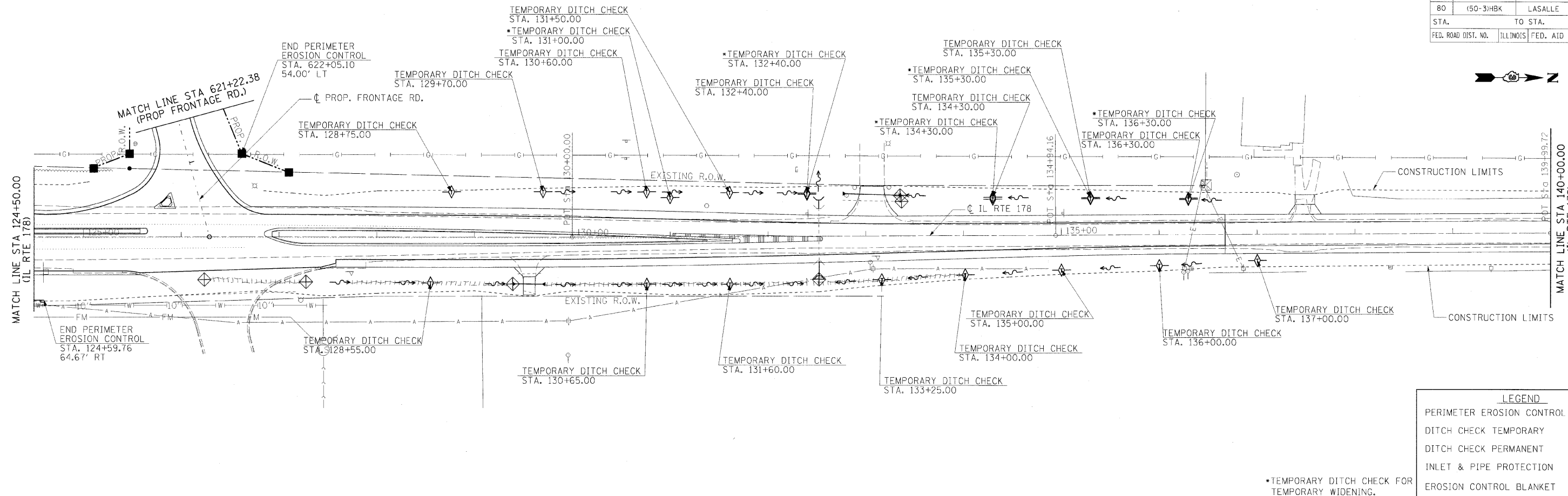
SCALE: VERT. _____
 HORIZ. _____

DRAWN BY _____
 CHECKED BY _____

| | | |
|----------|-----|---------|
| LAYOUT | MTM | 10/1/07 |
| DRAWN | MTM | 10/1/07 |
| REVIEWED | MTM | 10/1/07 |

MODEL NAME = IL RTE 178-2
 PLOT DATE = 10/23/2009
 PLOT SCALE = 50.0000
 USER NAME = John@hps.com

| F.A.I. RTE. | SECTION | COUNTY | TOTAL SHEETS | SHEET NO. |
|---------------------|----------|---------------------------|--------------|-----------|
| 80 | 150-318K | LASALLE | 492 | 198 |
| STA. | | TO STA. | | |
| FED. ROAD DIST. NO. | | ILLINOIS FED. AID PROJECT | | |

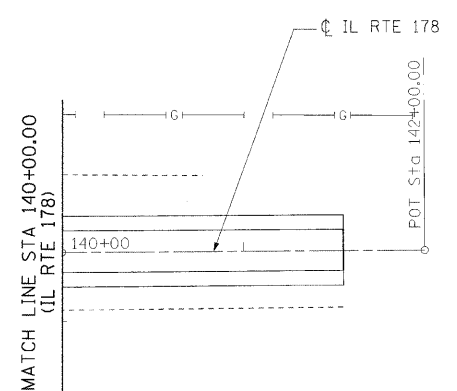
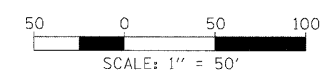


LEGEND

| | |
|---------------------------|--|
| PERIMETER EROSION CONTROL | |
| DITCH CHECK TEMPORARY | |
| DITCH CHECK PERMANENT | |
| INLET & PIPE PROTECTION | |
| EROSION CONTROL BLANKET | |

*TEMPORARY DITCH CHECK FOR TEMPORARY WIDENING.

NOTES:
 1. PROVIDE EROSION CONTROL BLANKET ON ALL SLOPES 3:1 AND STEEPER, AND IN ADDITIONAL LOCATIONS DECLINEATED BY HATCH SYMBOL ON THIS SHEET.



| REVISIONS | |
|-----------|------|
| NAME | DATE |
| | |
| | |
| | |
| | |
| | |
| | |
| | |
| | |
| | |
| | |

ILLINOIS DEPARTMENT OF TRANSPORTATION

EROSION CONTROL PLAN
 IL ROUTE 178 (UTICA ROAD)
 STA. 124+50.00 TO STA. 142+00.00

SCALE: VERT. _____
 HORIZ. _____
 DATE _____

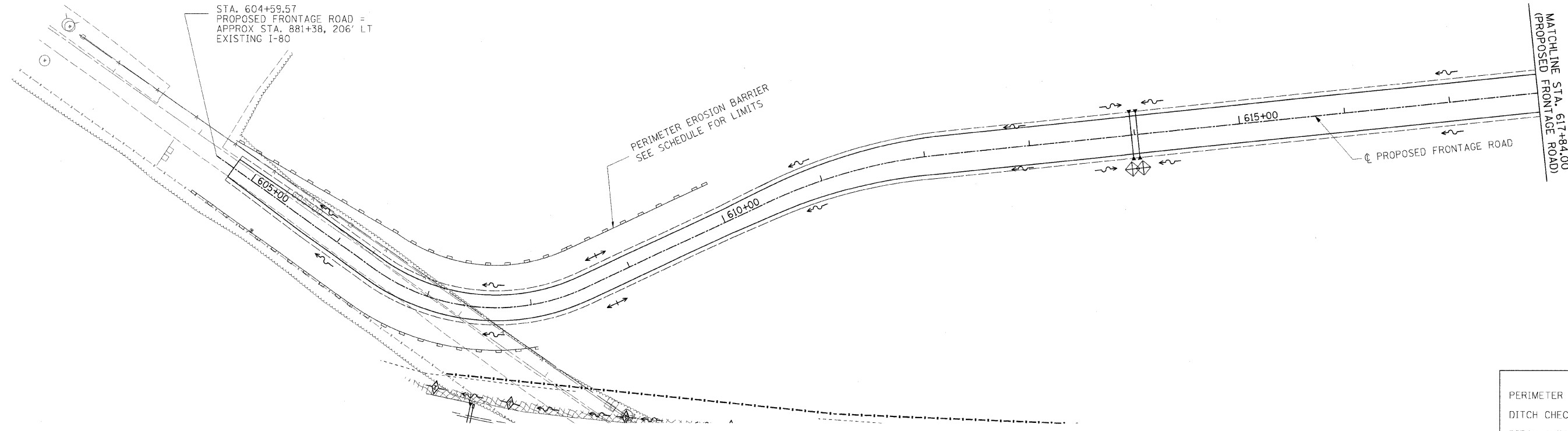
DRAWN BY _____
 CHECKED BY _____

HANSON
 Hanson Professional Services Inc.
 1525 South Sixth Street
 Springfield, Illinois 62703-2886
 Offices Nationwide

MODEL NAME = IL RTE 178-3
 PLOT DATE = 12/23/2009
 PLOT SCALE = 50.0000
 USER NAME = JohnM009344

| | | |
|----------|-----|---------|
| LAYOUT | MTM | 10/1/07 |
| DRAWN | | |
| REVIEWED | | |

| F.A.I. RTE. | SECTION | COUNTY | TOTAL SHEETS | SHEET NO. |
|---------------------|----------|---------------------------|--------------|-----------|
| 80 | 150-3H8K | LASALLE | 492 | 199 |
| STA. | | TO STA. | | |
| FED. ROAD DIST. NO. | | ILLINOIS FED. AID PROJECT | | |

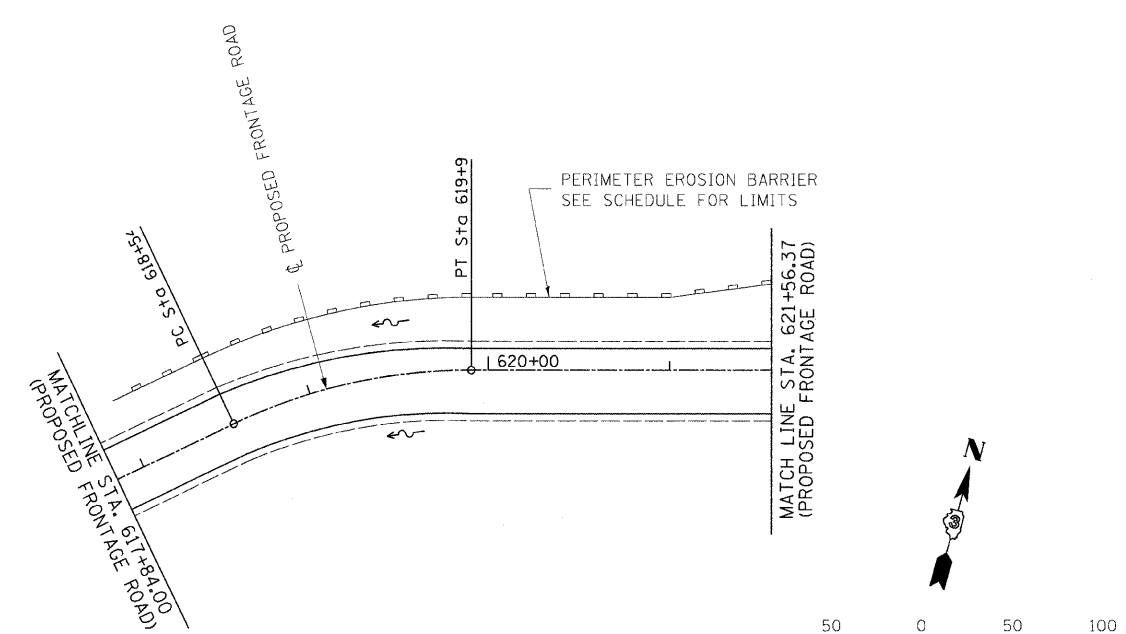


LEGEND

| | |
|---------------------------|--|
| PERIMETER EROSION CONTROL | |
| DITCH CHECK TEMPORARY | |
| DITCH CHECK PERMANENT | |
| INLET & PIPE PROTECTION | |
| EROSION CONTROL BLANKET | |

HANSON
 Hanson Professional Services Inc.
 1525 South Sixth Street
 Springfield, Illinois 62703-2886
 Offices Nationwide

© Copyright Hanson Professional Services Inc. 2009



MODEL NAME = FRONTAGE RD
 PLOT DATE = 12/23/2009
 PLOT SCALE = 1/4" = 50'
 USER NAME = John@09144

| | |
|----------|-------------|
| LAYOUT | |
| DRAWN | |
| REVIEWED | MTM 10/1/07 |

| REVISIONS | |
|-----------|------|
| NAME | DATE |
| | |
| | |
| | |
| | |
| | |
| | |
| | |
| | |
| | |
| | |

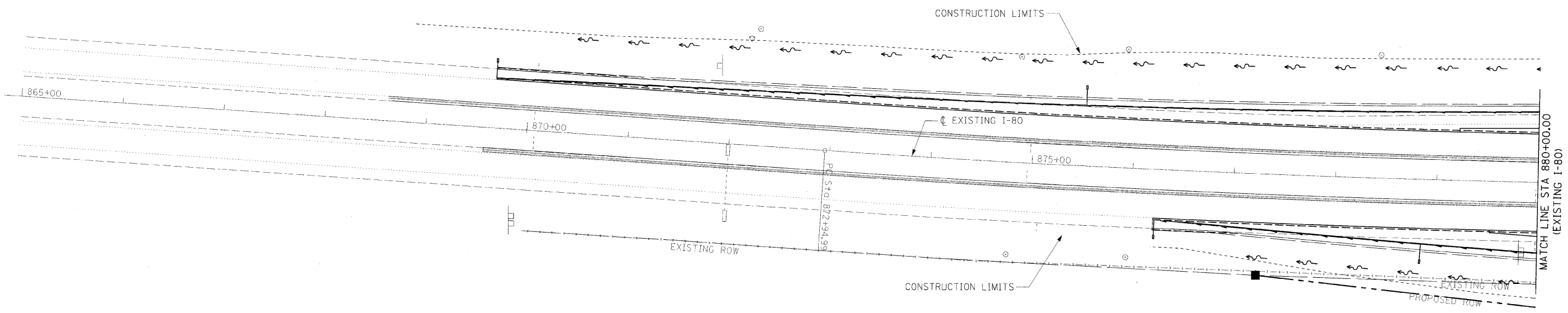
ILLINOIS DEPARTMENT OF TRANSPORTATION

**EROSION CONTROL PLAN
 FRONTAGE ROAD**

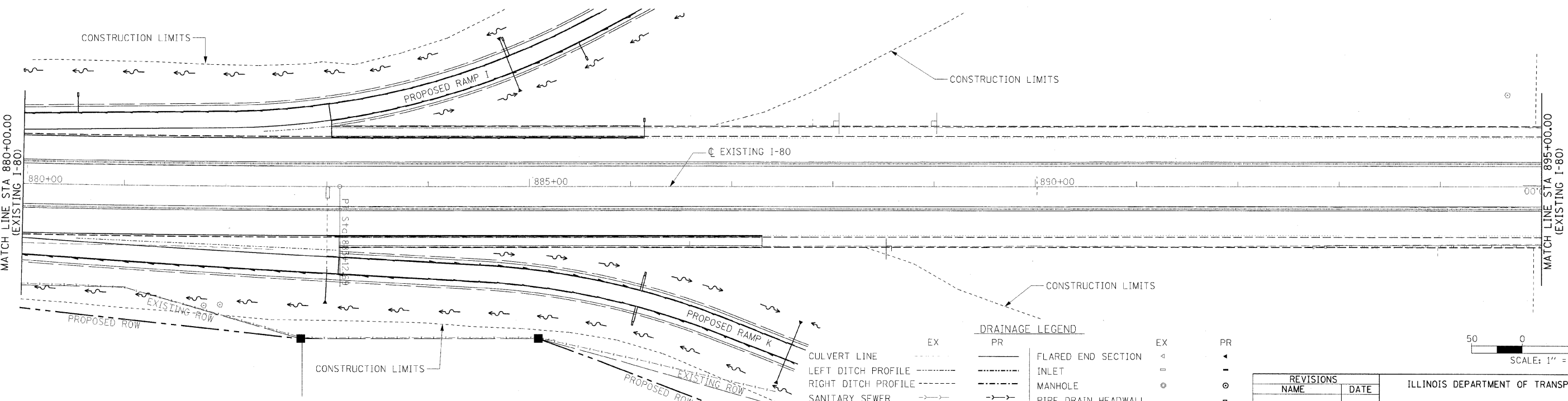
SCALE: VERT. _____
 HORIZ. _____

DRAWN BY _____
 CHECKED BY _____

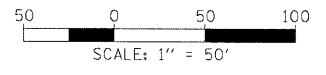
| F.A.I. RTE. | SECTION | COUNTY | TOTAL SHEETS | SHEET NO. |
|----------------------------------|-----------|----------|--------------|------------------|
| 80 | 150-318BK | LASALLE | 492 | 200 |
| STA. 865+00.00 TO STA. 895+00.00 | | | | |
| FED. ROAD DIST. NO. | | ILLINOIS | | FED. AID PROJECT |



- NOTES:
1. SEE DRAINAGE PIPE AND STRUCTURE SCHEDULES FOR DRAINAGE INFORMATION.
 2. CORRUGATED METAL PIPE (CMP) TO BE PAID FOR AS CLASS D PIPE.
 3. REINFORCED CONCRETE PIPE (RCP) TO BE PAID FOR AS CLASS A PIPE.



| DRAINAGE LEGEND | | EX | PR |
|--------------------------|------|----|----|
| CULVERT LINE | --- | EX | PR |
| LEFT DITCH PROFILE | --- | EX | PR |
| RIGHT DITCH PROFILE | --- | EX | PR |
| SANITARY SEWER | ---> | EX | PR |
| STORM SEWER | ---> | EX | PR |
| HEADWALL | --- | EX | PR |
| SUMMIT | --- | EX | PR |
| ROADWAY DITCH FLOW | ---> | EX | PR |
| SWALE | ---> | EX | PR |
| PIPE UNDERDRAIN (SINGLE) | --- | EX | PR |
| FLARED END SECTION | < | EX | PR |
| INLET | o | EX | PR |
| MANHOLE | o | EX | PR |
| PIPE DRAIN HEADWALL | --- | EX | PR |
| RIPRAP | --- | EX | PR |
| PIPE CALL-OUT | 200 | EX | PR |
| END OF PIPE LOCATION | 300 | EX | PR |
| PIPE UNDERDRAIN (DOUBLE) | --- | EX | PR |



| REVISIONS | |
|-----------|------|
| NAME | DATE |
| | |
| | |
| | |

ILLINOIS DEPARTMENT OF TRANSPORTATION

**PROPOSED I-80
DRAINAGE PLAN SHEET**
STA. 865+00.00 TO STA. 895+00.00

SCALE: VERT. 1" = 50'
HORIZ. 1" = 50'

DRAWN BY KET
CHECKED BY

HANSON
Hanson Professional Services Inc.
1525 South Sixth Street
Springfield, Illinois 62703-2886
Offices Nationwide

MODEL NAME = I-80_Sht.1
PLOT DATE = 12/23/2007
PLOT SCALE = 1/2" = 50'
USER NAME = John@2344

| | | |
|----------|-----|----------|
| LAYOUT | KET | 01/17/06 |
| DRAWN | KET | 01/17/06 |
| REVIEWED | MTM | 10/17/07 |