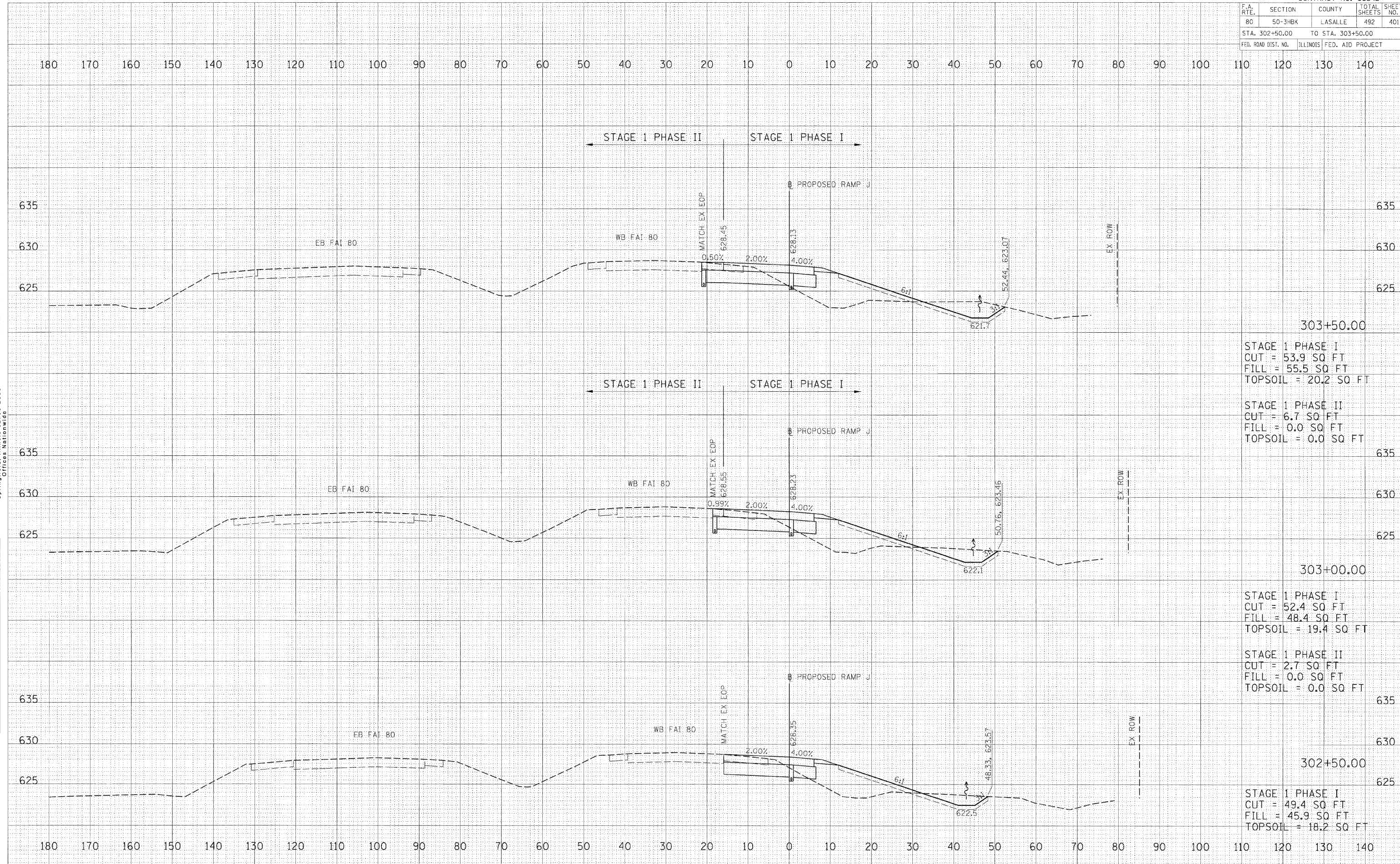


F.A. RTE.	SECTION	COUNTY	TOTAL SHEETS	SHEET NO.
80	50-3HBK	LASALLE	492	401
STA. 302+50.00 TO STA. 303+50.00				
FED. ROAD DIST. NO.			ILLINOIS FED. AID PROJECT	



PROPOSED RAMP J STATION 302+50.00 TO STATION 303+50.00

FINAL SURVEY BY DATE
 SURVEYED BY DATE
 NOTE BOOK NO. DATE
 AREAS CHECKED

HANSON
 HANSON PROFESSIONAL SERVICES INC.
 1525 SOUTH SIXTH STREET
 SPRINGFIELD, ILLINOIS 62703-2886
 OFFICES NATIONWIDE

ORIGINAL SURVEY BY DATE
 SURVEYED BY DATE
 NOTE BOOK NO. DATE
 AREAS CHECKED

PLOT DATE = 12/23/2009
 FILE NAME = H:\2009\0522015\CADD\Road\Sheet\PROPOSED RAMP J.dwg
 PLOT SCALE = 1/8" = 1'-0"
 USER NAME = JohnB09144

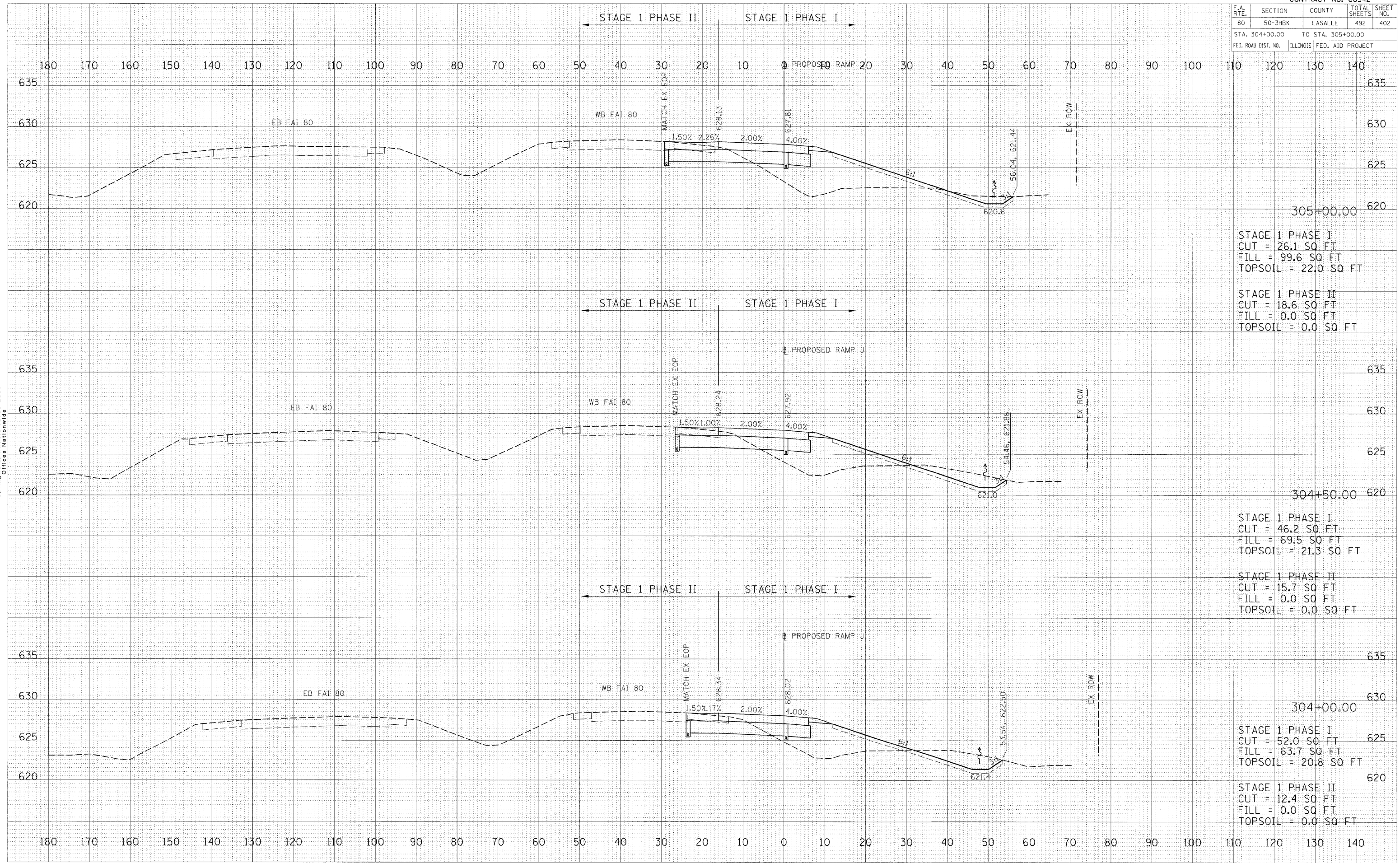
F.A. RTE.	SECTION	COUNTY	TOTAL SHEETS	SHEET NO.
80	50-3HBK	LASALLE	492	402
STA. 304+00.00 TO STA. 305+00.00				
FED. ROAD DIST. NO.	ILLINOIS	FED. AID PROJECT		

DATE	BY

HANSON
 PROFESSIONAL SERVICES INC.
 1525 South Sixth Street
 Springfield, Illinois 62703-2886
 Offices Nationwide

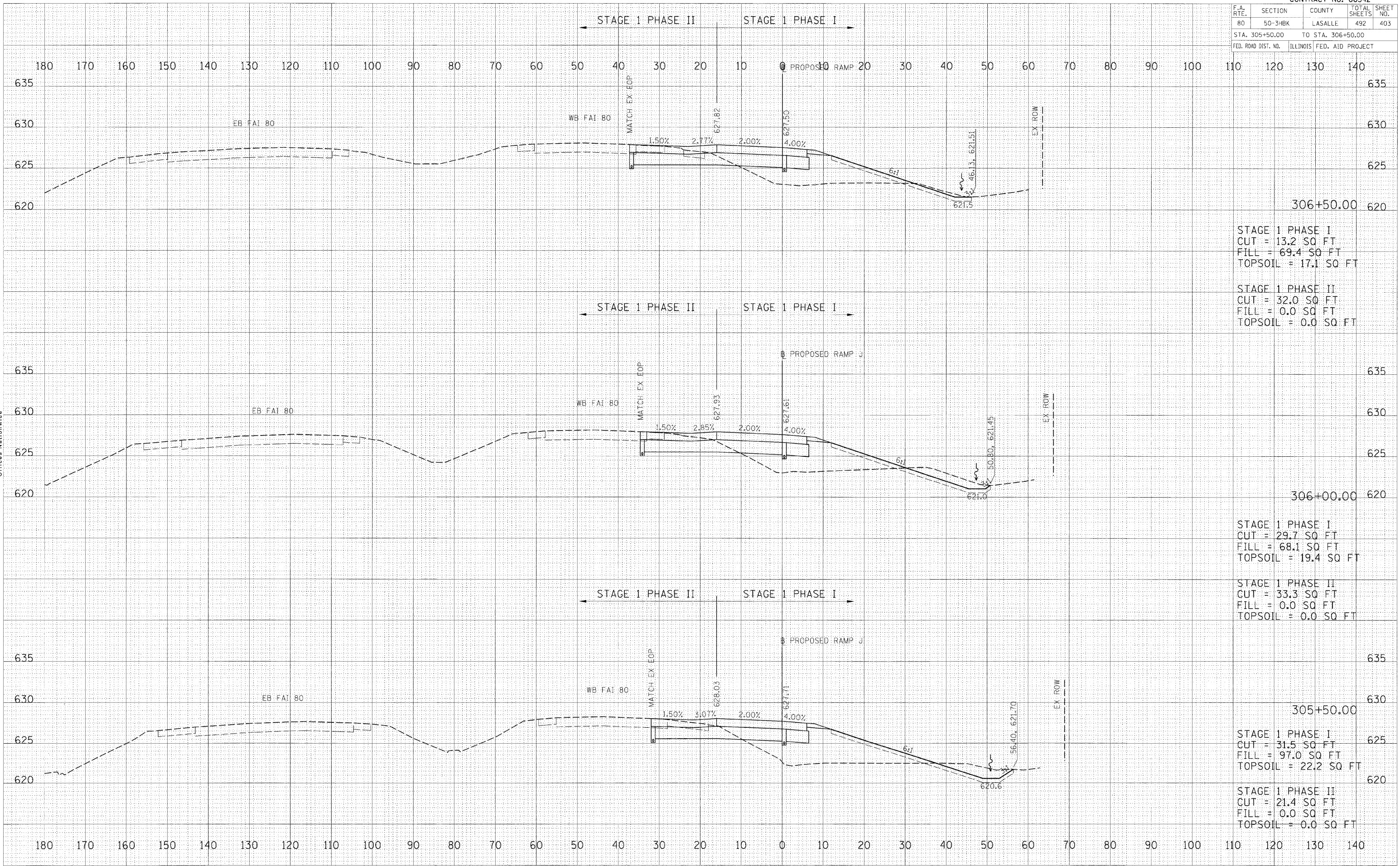
DATE	BY

PLOT DATE = 12/23/2009
 FILE NAME = I:\95\job\66542\15\ADD\Road\Station\PROPOSED RAMP J.dwg
 PLOT SCALE = 1/8" = 10.0000' / 1"
 USER NAME = John@09144



PROPOSED RAMP J STATION 304+00.00 TO STATION 305+00.00

F.A. RTE.	SECTION	COUNTY	TOTAL SHEETS	SHEET NO.
80	50-3HBK	LASALLE	492	403
STA. 305+50.00 TO STA. 306+50.00			ILLINOIS FED. AID PROJECT	



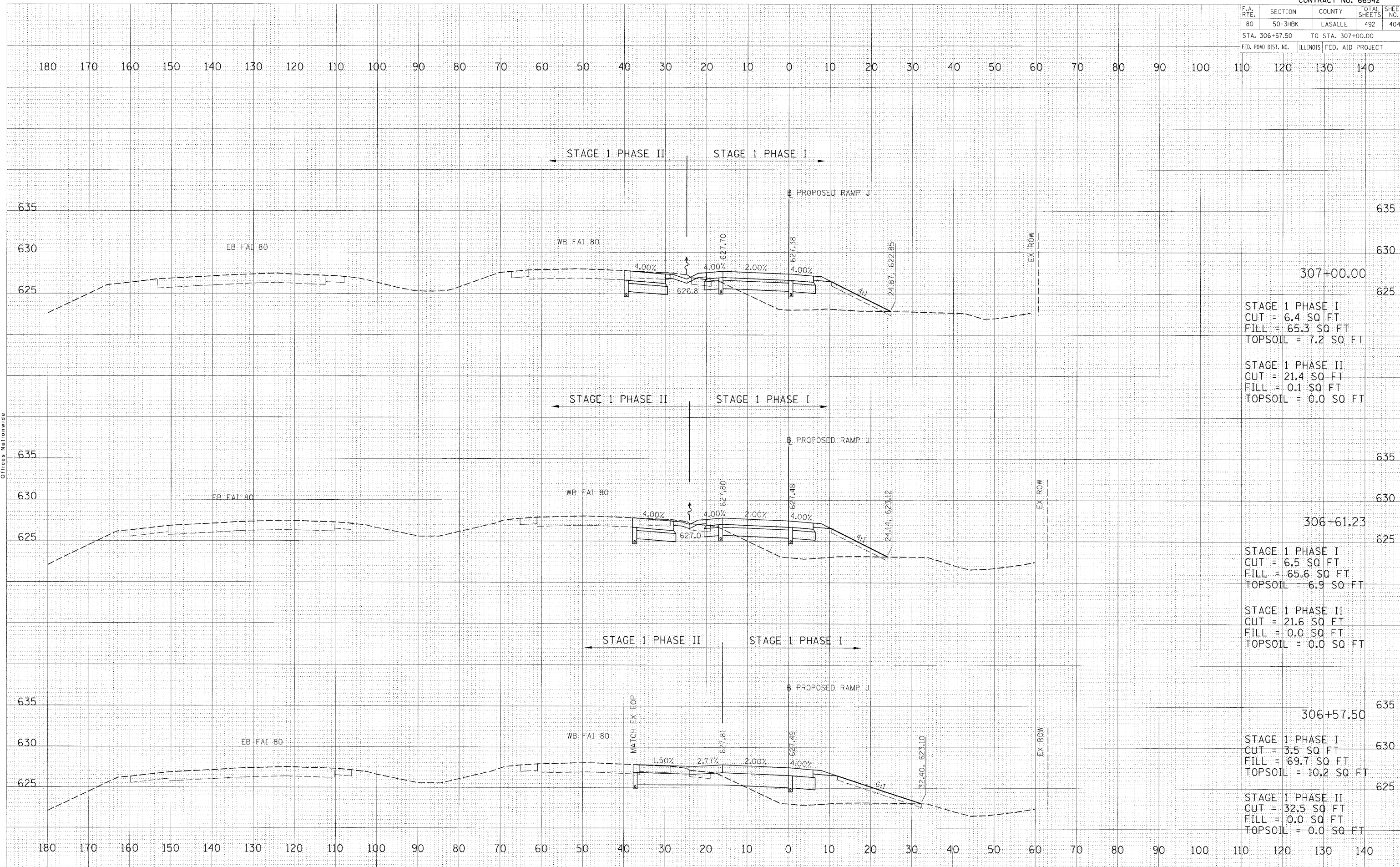
DATE	BY	SURVEYED	DATE
		TEMPLATE	
		AREAS CHECKED	
		AREAS CHECKED	

HANSON
 PROFESSIONAL SERVICES INC.
 625 South Sixth Street
 Springfield, Illinois 62703-2886
 Offices Nationwide

DATE	BY	SURVEYED	DATE
		TEMPLATE	
		AREAS CHECKED	
		AREAS CHECKED	

PLOT DATE = 12/23/2009
 FILE NAME = I:\Projects\66542\15\CADD\Road\Sheet\PROPOSED RAMP J.dwg
 PLOT SCALE = 1/8" = 1'-0"
 USER NAME = johnph44

F.A. RTE.	SECTION	COUNTY	TOTAL SHEETS	SHEET NO.
80	50-3HBK	LASALLE	492	404
STA. 306+57.50 TO STA. 307+00.00				
FED. ROAD DIST. NO.		ILLINOIS FED. AID PROJECT		



STAGE 1 PHASE I
 CUT = 6.4 SQ FT
 FILL = 65.3 SQ FT
 TOPSOIL = 7.2 SQ FT

STAGE 1 PHASE II
 CUT = 21.4 SQ FT
 FILL = 0.1 SQ FT
 TOPSOIL = 0.0 SQ FT

STAGE 1 PHASE I
 CUT = 6.5 SQ FT
 FILL = 65.6 SQ FT
 TOPSOIL = 6.9 SQ FT

STAGE 1 PHASE II
 CUT = 21.6 SQ FT
 FILL = 0.0 SQ FT
 TOPSOIL = 0.0 SQ FT

STAGE 1 PHASE I
 CUT = 3.5 SQ FT
 FILL = 69.7 SQ FT
 TOPSOIL = 10.2 SQ FT

STAGE 1 PHASE II
 CUT = 32.5 SQ FT
 FILL = 0.0 SQ FT
 TOPSOIL = 0.0 SQ FT

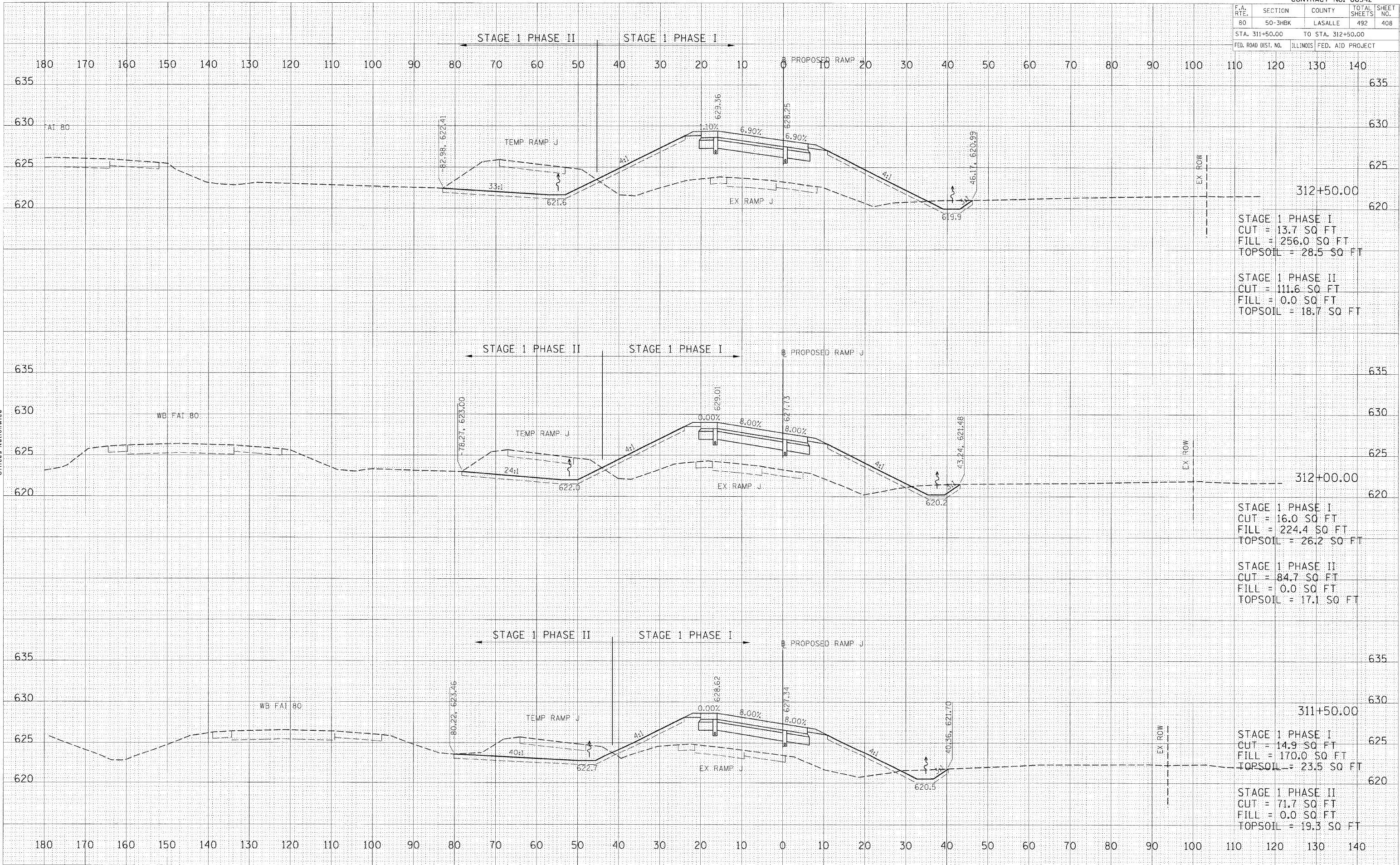
DATE	
BY	
FINAL SURVEY	
NOTE BOOK	
AREAS CHECKED	
NO.	

HANSON
 Professional Services Inc.
 1525 South Sixth Street
 Springfield, Illinois 62703-2886
 Offices Nationwide

DATE	
BY	
ORIGINAL SURVEY	
AREAS CHECKED	
NO.	

PLOT DATE : 12/23/2009
 FILE NAME : I:\26\job\2652015\CAD\Road\Sheet\RF-306.dwg
 PLOT SCALE : 1/4" = 10.0000'
 USER NAME : jhahn09144

F.A. RTE.	SECTION	COUNTY	TOTAL SHEETS	SHEET NO.
80	50-3HBK	LASALLE	492	408
STA. 311+50.00		TO STA. 312+50.00		
FED. ROAD DIST. NO.		ILLINOIS FED. AID PROJECT		



DATE	BY	SURVEYED	DATE

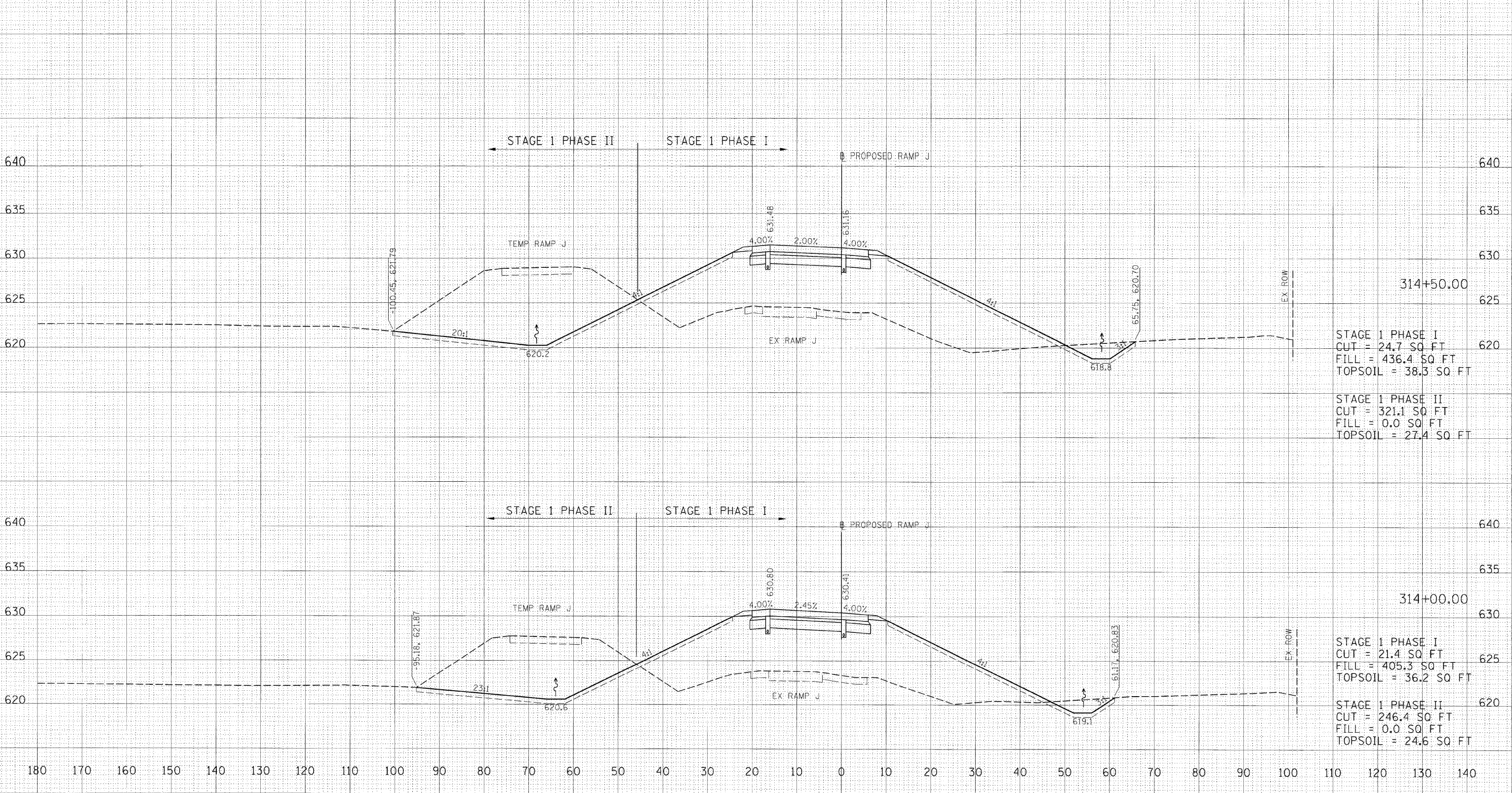
HANSON PROFESSIONAL SERVICES INC.
 HANSON PROFESSIONAL SERVICES INC.
 625 SOUTH SIXTH STREET
 SPRINGFIELD, ILLINOIS 62703-2886
 OFFICES NATIONWIDE

DATE	BY	ORIGINAL SURVEY	DATE

PLOT DATE = 12/23/2009
 FILE NAME = I:\V2\Jobs\66542\15 CAUDO\Road\Sheet\311\311.dwg
 PLOT SCALE = 1/8" = 100'-00" / 1"
 USER NAME = John@09144

F.A. RTE.	SECTION	COUNTY	TOTAL SHEETS	SHEET NO.
80	50-3HBK	LASALLE	492	410
STA. 314+00.00 TO STA. 314+50.00				
FED. ROAD DIST. NO.	ILLINOIS	FED. AID PROJECT		

180 170 160 150 140 130 120 110 100 90 80 70 60 50 40 30 20 10 0 10 20 30 40 50 60 70 80 90 100 110 120 130 140



DATE	BY

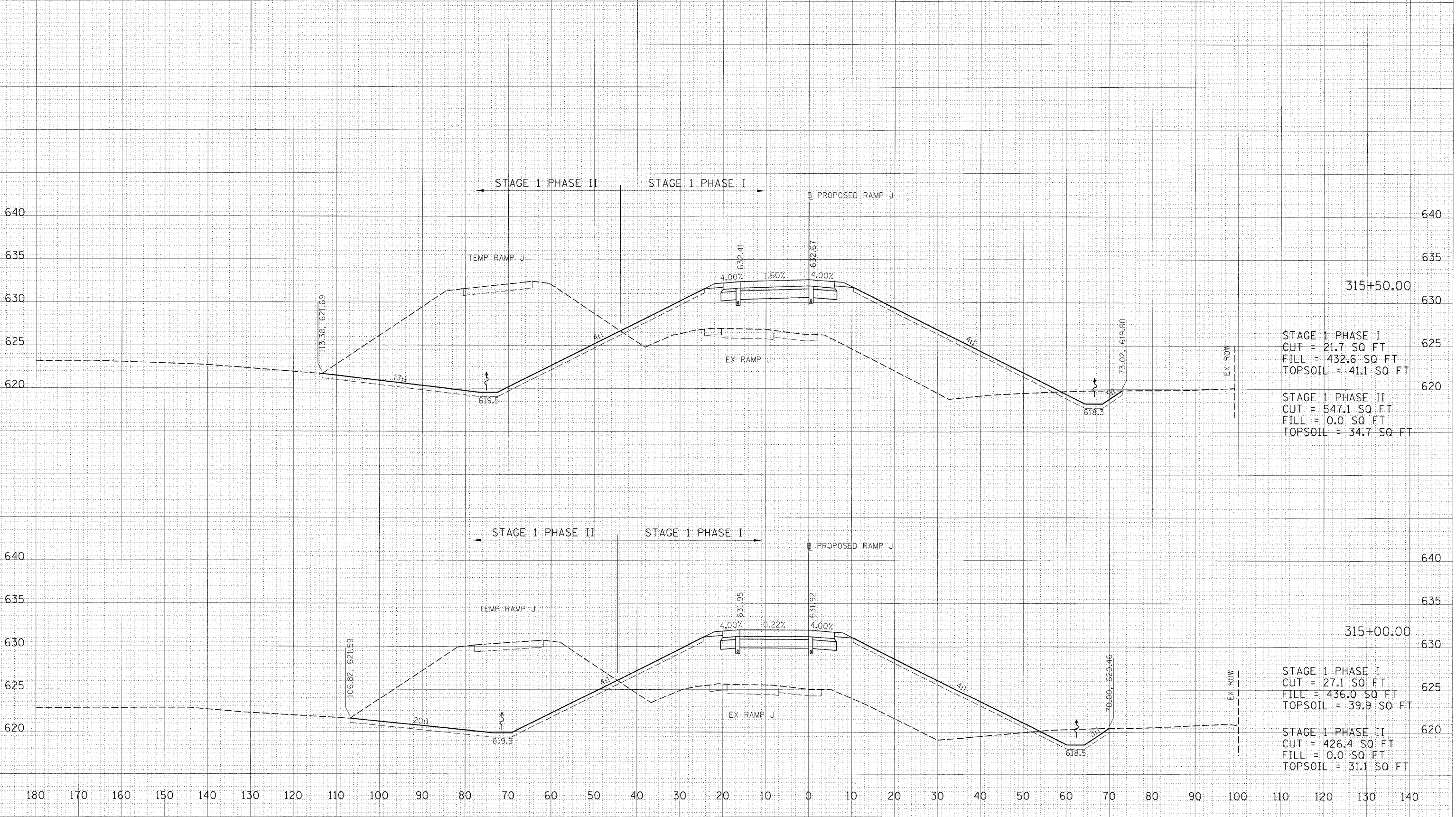
HANSON
 PROFESSIONAL SERVICES INC.
 1525 South Sixth Street
 Springfield, Illinois 62703-2886
 Offices Nationwide

DATE	BY

PLOT DATE = 12/23/2009
 FILE NAME = I:\05 jobs\66542\15\ROAD\Road\Sheet\PROPOSED RAMP J.dwg
 PLOT SCALE = 1/8" = 1'-0"
 USER NAME = John00944

F.A. RTE.	SECTION	COUNTY	TOTAL SHEETS	SHEET NO.
80	50-3HBK	LASALLE	492	411
STA. 315+00.00		TO STA. 315+50.00		
FED. ROAD DIST. NO.		ILLINOIS	FED. AID PROJECT	

180 170 160 150 140 130 120 110 100 90 80 70 60 50 40 30 20 10 0 10 20 30 40 50 60 70 80 90 100 110 120 130 140



315+50.00

STAGE 1 PHASE I
 CUT = 21.7 SQ FT
 FILL = 432.6 SQ FT
 TOPSOIL = 41.1 SQ FT

STAGE 1 PHASE II
 CUT = 547.1 SQ FT
 FILL = 0.0 SQ FT
 TOPSOIL = 34.7 SQ FT

315+00.00

STAGE 1 PHASE I
 CUT = 27.1 SQ FT
 FILL = 436.0 SQ FT
 TOPSOIL = 39.9 SQ FT

STAGE 1 PHASE II
 CUT = 426.4 SQ FT
 FILL = 0.0 SQ FT
 TOPSOIL = 31.1 SQ FT

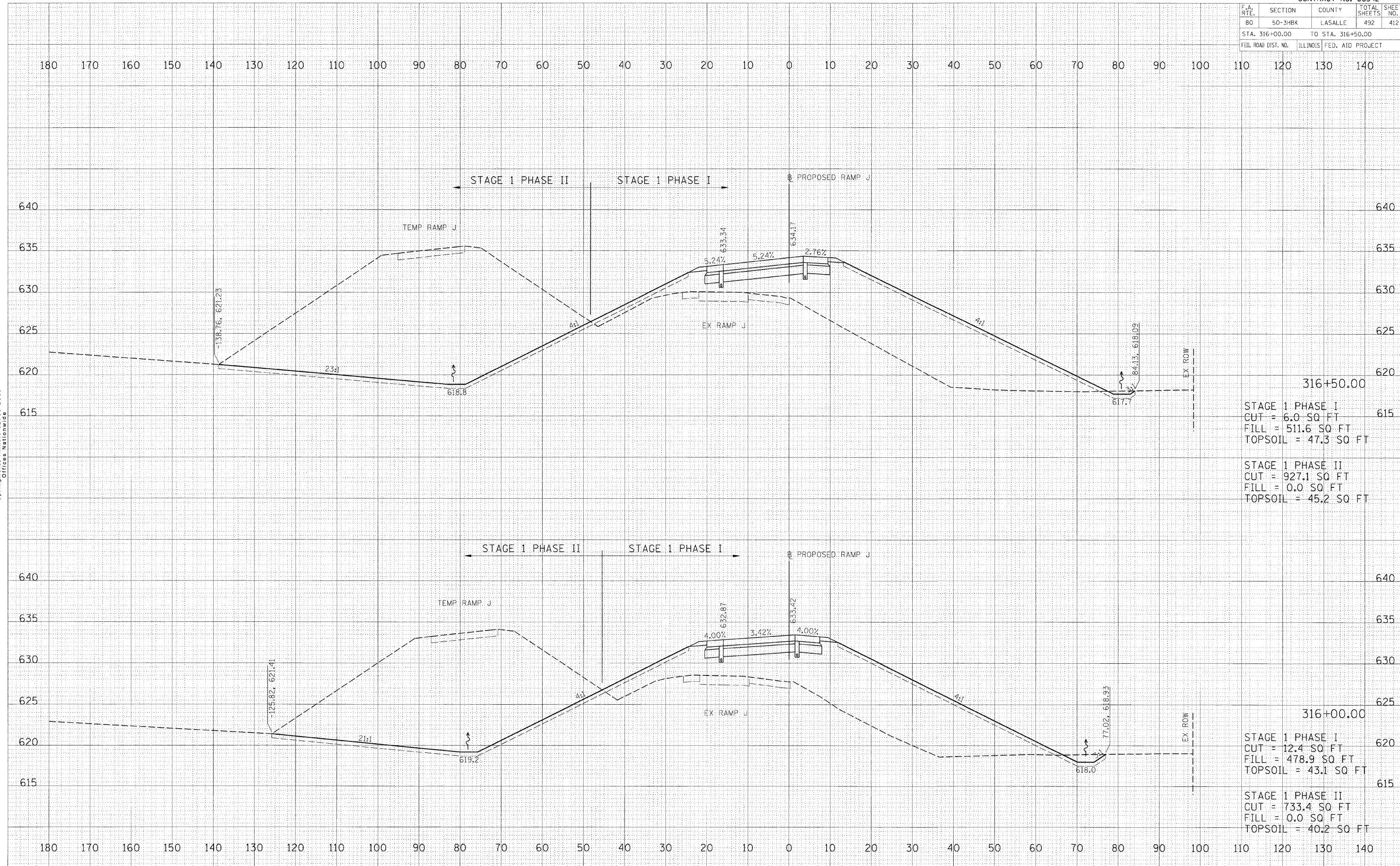
DATE	
BY	
SURVEYED	
TEMPLATE	
AREAS CHECKED	
NO.	

HANSON
 PROFESSIONAL SERVICES INC.
 1525 South Sixth Street
 Springfield, Illinois 62703-2886
 Offices Nationwide

DATE	
BY	
SURVEYED	
TEMPLATE	
AREAS CHECKED	
NO.	

PLOT DATE = 12/23/2009
 FILE NAME = I:\2009\05\262015\CAD\Road\Sheet\RF-35\RF-35.dwg
 PLOT SCALE = 1/8" = 1'-0"
 USER NAME = John@0914

F.A. RTE.	SECTION	COUNTY	TOTAL SHEETS	SHEET NO.
80	50-3HBK	LASALLE	492	412
STA. 316+00.00 TO STA. 316+50.00				
FED. ROAD DIST. NO. ILLINOIS FED. AID PROJECT				



FINAL SURVEY

DATE	
BY	
SURVEYED	
INSTRUMENT	
NOTE BOOK	
AREAS CHECKED	
NO.	

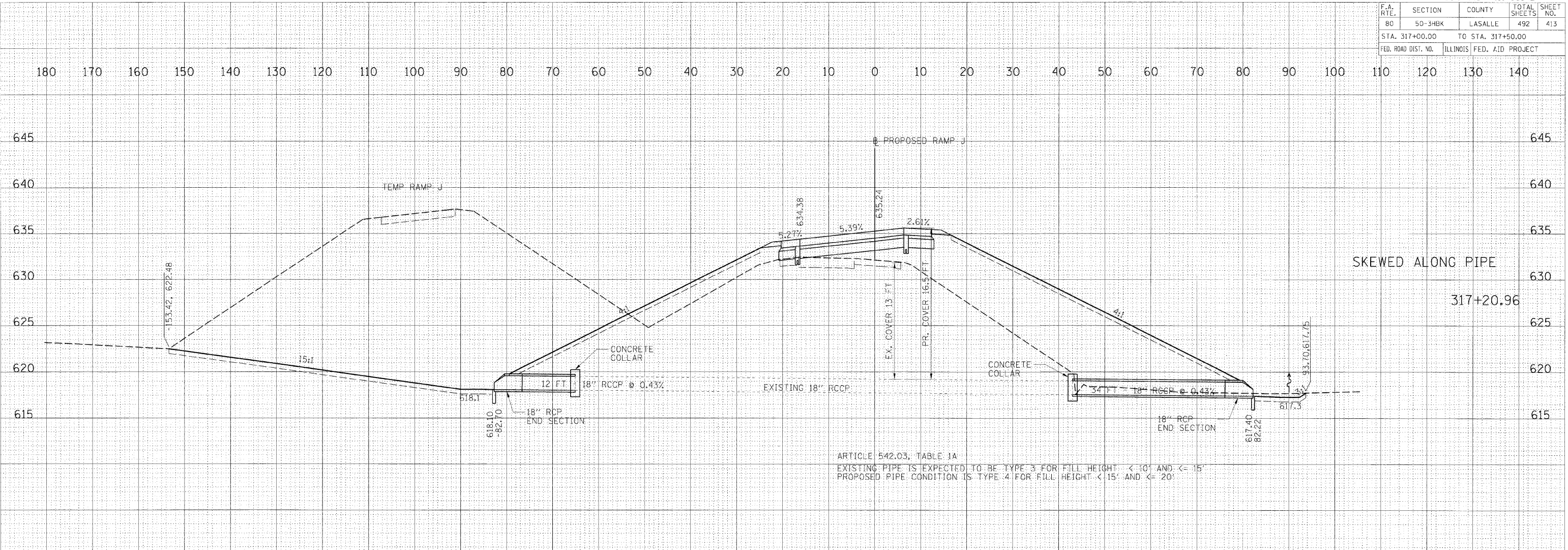
HANSON
 HANSON PROFESSIONAL SERVICES INC.
 1525 South Sixth Street
 Springfield, Illinois 62703-2886
 Offices Nationwide

ORIGINAL SURVEY

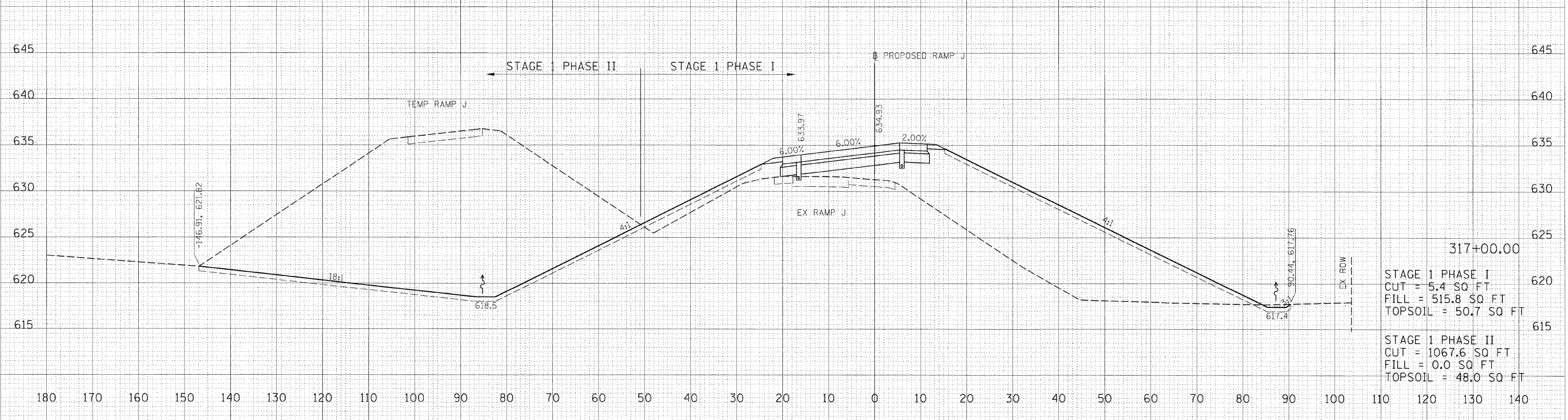
DATE	
BY	
SURVEYED	
INSTRUMENT	
NOTE BOOK	
AREAS CHECKED	
NO.	

PLOT DATE = 12/23/2009
 FILE NAME = I:\0522015\ROAD\ROAD\SHRIMP\PROPOSED RAMP J\PROPOSED RAMP J.PLT
 PLOT SCALE = 1/8" = 100'-0"
 USER NAME = John@0914

F.A. RTE.	SECTION	COUNTY	TOTAL SHEETS	SHEET NO.
80	50-3HBK	LASALLE	492	413
STA. 317+00.00 TO STA. 317+50.00				
FED. ROAD DIST. NO.		ILLINOIS FED. AID PROJECT		



ARTICLE 542.03, TABLE 1A
 EXISTING PIPE IS EXPECTED TO BE TYPE 3 FOR FULL HEIGHT < 10' AND <= 15'
 PROPOSED PIPE CONDITION IS TYPE 4 FOR FULL HEIGHT < 15' AND <= 20'



Station	CUT (SQ FT)	FILL (SQ FT)	TOPSOIL (SQ FT)
317+00.00	5.4	515.8	50.7
317+20.96	1067.6	0.0	48.0

DATE	
BY	
FINAL SURVEY	
SLAVE/REV	
NOTE BOOK	
TEMPLATE	
AREAS	
AREAS CHECKED	
NO.	

DATE	
BY	
ORIGINAL SURVEY	
SLAVE/REV	
NOTE BOOK	
TEMPLATE	
AREAS	
AREAS CHECKED	
NO.	

PLOT DATE = 12/23/2009
 FILE NAME = I:\25\john\0532015\CADD\Road\Sheet\PROPOSED RAMP J.dwg
 PLOT SCALE = 1/8" = 1'-0"
 USER NAME = john0532015

F.A. RTE.	SECTION	COUNTY	TOTAL SHEETS	SHEET NO.
80	50-3HBK	LASALLE	492	414
STA. 318+00.00 TO STA. 318+50.00				
FED. ROAD DIST. NO.		ILLINOIS	FED. AID PROJECT	

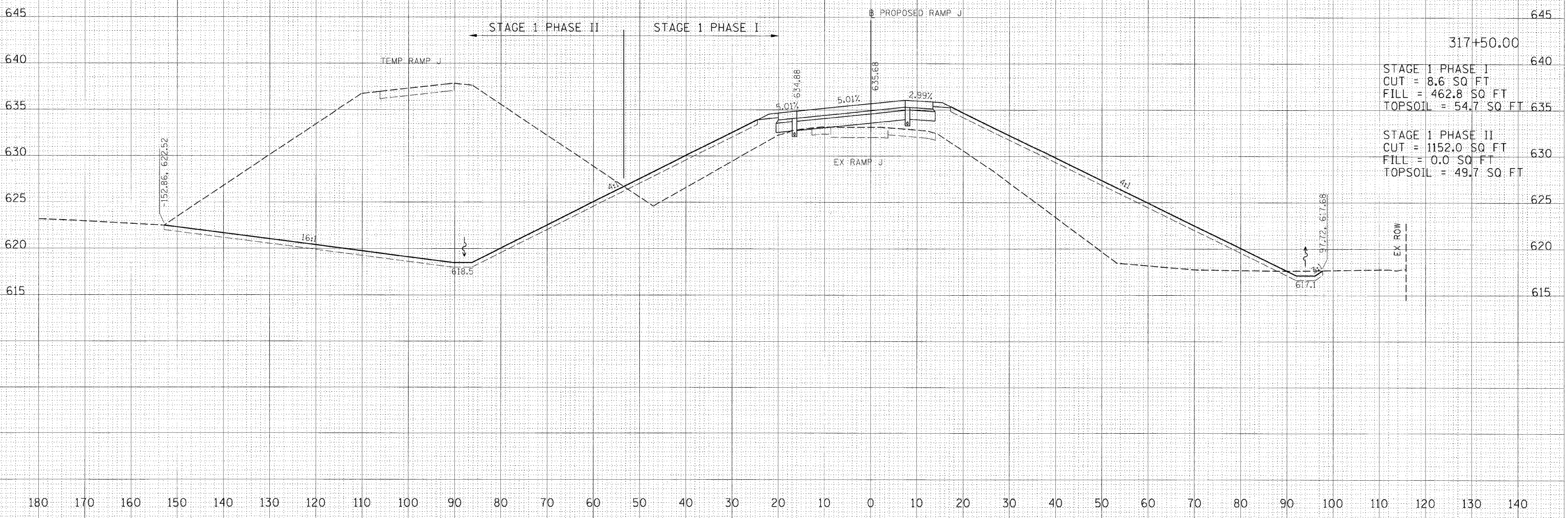
180 170 160 150 140 130 120 110 100 90 80 70 60 50 40 30 20 10 0 10 20 30 40 50 60 70 80 90 100 110 120 130 140

DATE	
BY	
SURVEYED	
NOTE BOOK	
AREAS CHECKED	
NO.	

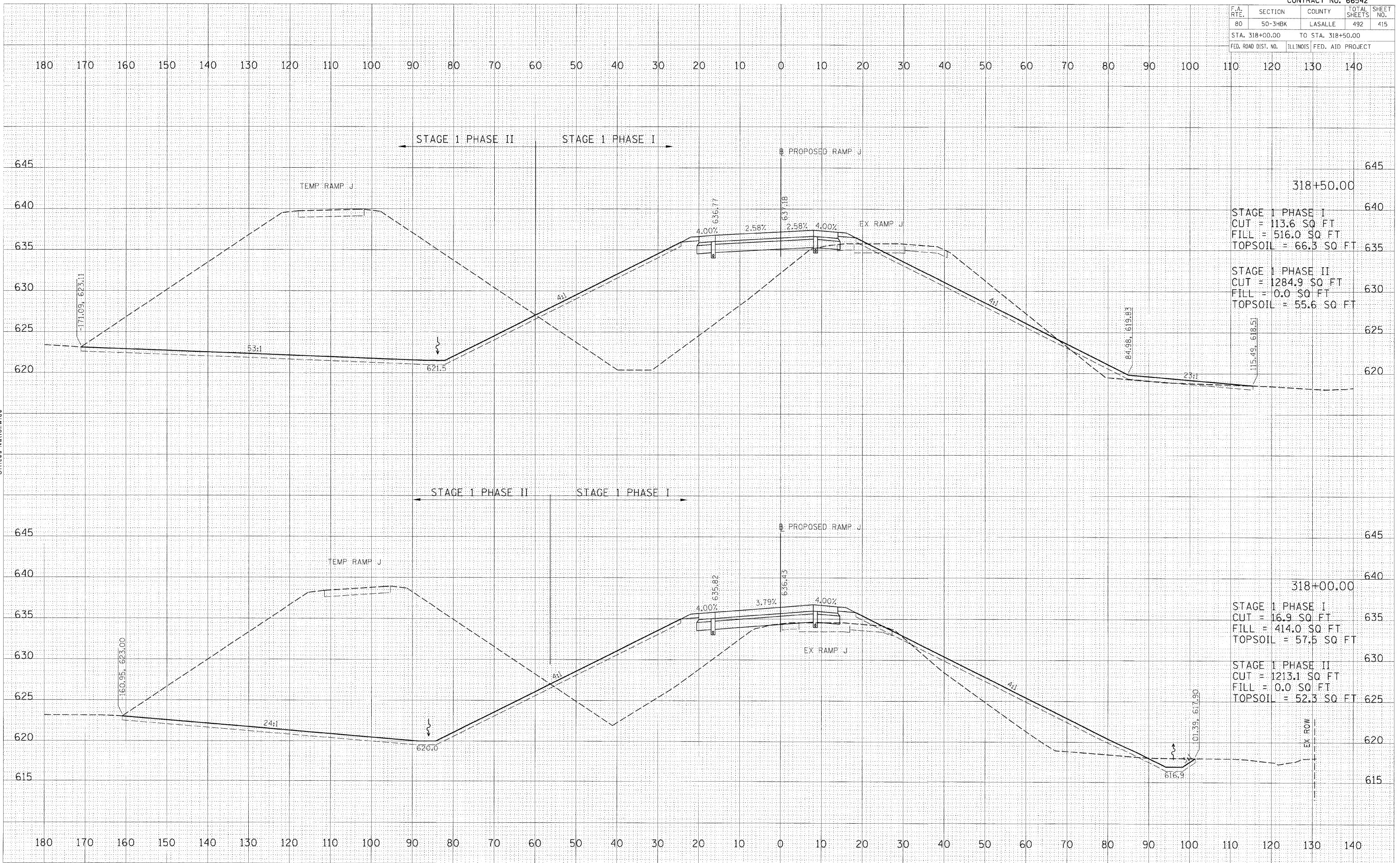
HANSON
 Hanson Professional Services Inc.
 1525 South Sixth Street
 Springfield, Illinois 62703-2886
 Offices Nationwide

DATE	
BY	
SURVEYED	
NOTE BOOK	
AREAS CHECKED	
NO.	

PLOT DATE = 12/22/2009
 FILE NAME = I:\05\jobs\05522015\CADD\Road\Sheet\NSR\317\317.dwg
 PLOT SCALE = 1/8" = 1' 1/4"
 USER NAME = John@0944



F.A. RTE.	SECTION	COUNTY	TOTAL SHEETS	SHEET NO.
80	50-3HBK	LASALLE	492	415
STA. 318+00.00		TO STA. 318+50.00		
FED. ROAD DIST. NO.		ILLINOIS FED. AID PROJECT		



PROPOSED RAMP J STATION 318+00.00 TO STATION 318+50.00

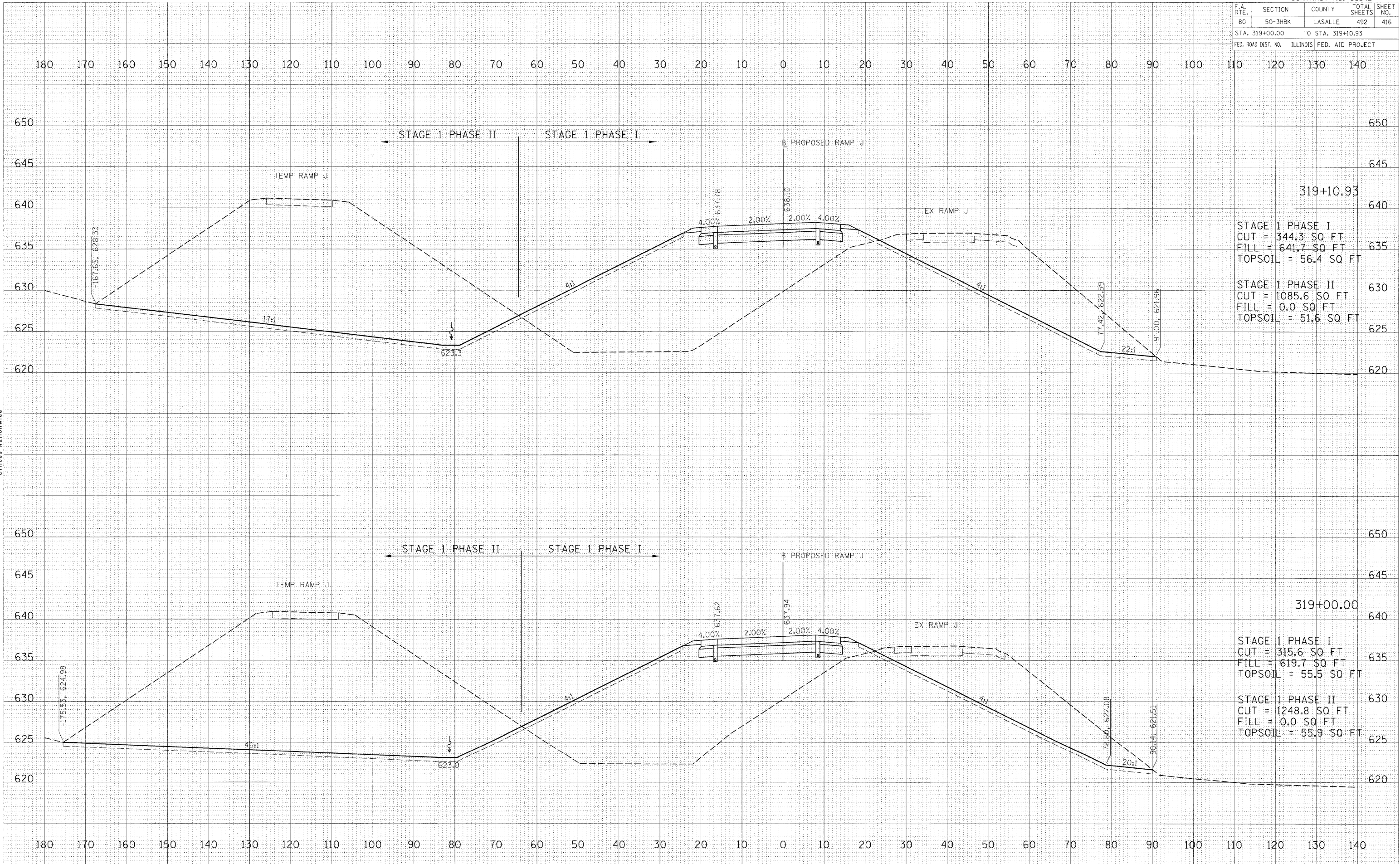
DATE	BY

FINAL SURVEY
 NOTE BOOK
 NO. AREAS CHECKED

DATE	BY

ORIGINAL SURVEY
 NO. AREAS CHECKED

F.A. RTE.	SECTION	COUNTY	TOTAL SHEETS	SHEET NO.
80	50-3HBK	LASALLE	492	416
STA. 319+00.00 TO STA. 319+10.93				
FED. ROAD DIST. NO.			ILLINOIS FED. AID PROJECT	



DATE	BY	REVISION

HANSON
 PROFESSIONAL SERVICES INC.
 1925 South Sixth Street
 Springfield, Illinois 62703-2886
 Offices Nationwide

DATE	BY	REVISION

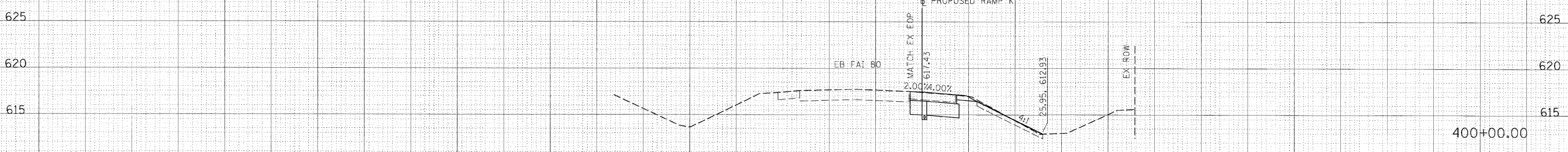
PLOT DATE = 12/23/2009
 FILE NAME = I:\APE\job\05252015\CAD\Road\Sheet\05252015\05252015.dwg
 PLOT SCALE = 1/8" = 1' / in.
 USER NAME = jehrad0914

F.A. RTE.	SECTION	COUNTY	TOTAL SHEETS	SHEET NO.
			492	417
STA. 399+72.34		TO STA. 400+50.00		
FED. ROAD DIST. NO.		ILLINOIS FED. AID PROJECT		

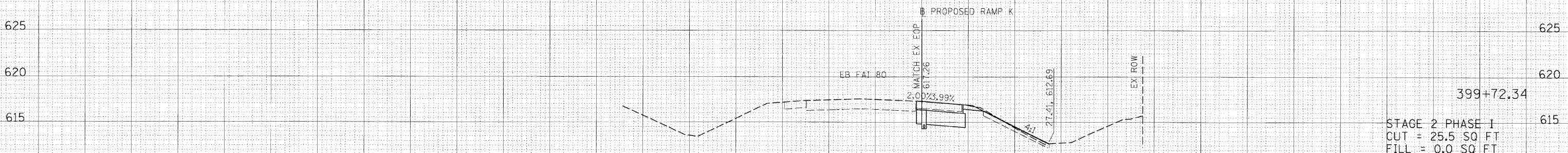
190 180 170 160 150 140 130 120 110 100 90 80 70 60 50 40 30 20 10 0 10 20 30 40 50 60 70 80 90 100 110 120 130



400+50.00
 STAGE 2 PHASE I
 CUT = 28.0 SQ FT
 FILL = 1.3 SQ FT
 TOPSOIL = 10.8 SQ FT



400+00.00
 STAGE 2 PHASE I
 CUT = 26.6 SQ FT
 FILL = 0.0 SQ FT
 TOPSOIL = 7.1 SQ FT



399+72.34
 STAGE 2 PHASE I
 CUT = 25.5 SQ FT
 FILL = 0.0 SQ FT
 TOPSOIL = 7.1 SQ FT

190 180 170 160 150 140 130 120 110 100 90 80 70 60 50 40 30 20 10 0 10 20 30 40 50 60 70 80 90 100 110 120 130

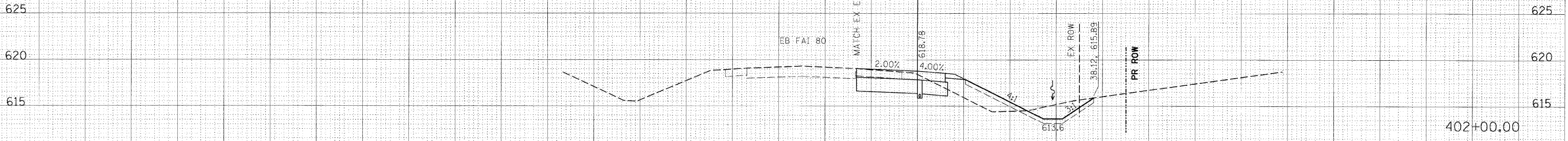
FINAL SURVEY	DATE
NOTE BOOK	BY
AREAS CHECKED	
NO.	

ORIGINAL SURVEY	DATE
NOTE BOOK	BY
AREAS CHECKED	
NO.	

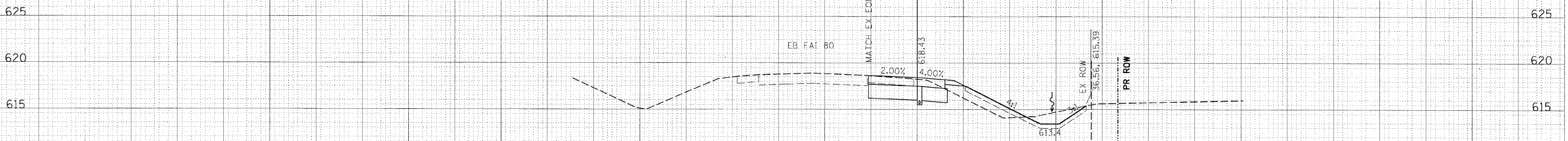
PLOT DATE = 12/23/2009
 FILE NAME = I:\05\05\0522015\CADD\Road\Sheet\Proposed\399+72.34-400+50.00.dwg
 PLOT SCALE = 1/8" = 1' 0"
 USER NAME = John@0914

F.A. RTE.	SECTION	COUNTY	TOTAL SHEETS	SHEET NO.
			492	418
STA. 401+00.00		TO STA. 402+00.00		
FED. ROAD DIST. NO.		ILLINOIS FED. AID PROJECT		

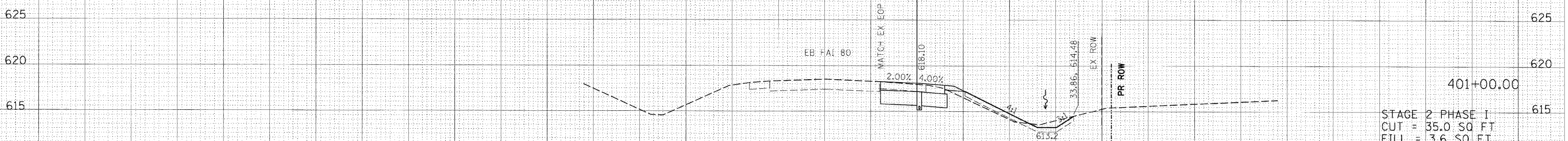
190 180 170 160 150 140 130 120 110 100 90 80 70 60 50 40 30 20 10 0 10 20 30 40 50 60 70 80 90 100 110 120 130



402+00.00
 STAGE 2 PHASE I
 CUT = 54.4 SQ FT
 FILL = 19.8 SQ FT
 TOPSOIL = 13.9 SQ FT



401+50.00
 STAGE 2 PHASE I
 CUT = 47.2 SQ FT
 FILL = 12.6 SQ FT
 TOPSOIL = 13.1 SQ FT



401+00.00
 STAGE 2 PHASE I
 CUT = 35.0 SQ FT
 FILL = 3.6 SQ FT
 TOPSOIL = 11.7 SQ FT

190 180 170 160 150 140 130 120 110 100 90 80 70 60 50 40 30 20 10 0 10 20 30 40 50 60 70 80 90 100 110 120 130

FINAL SURVEY	BY	DATE
NO. _____		
SURVEYED		
NOTE BOOK		
AREAS CHECKED		

ORIGINAL SURVEY	BY	DATE
NO. _____		
SURVEYED		
NOTE BOOK		
AREAS CHECKED		

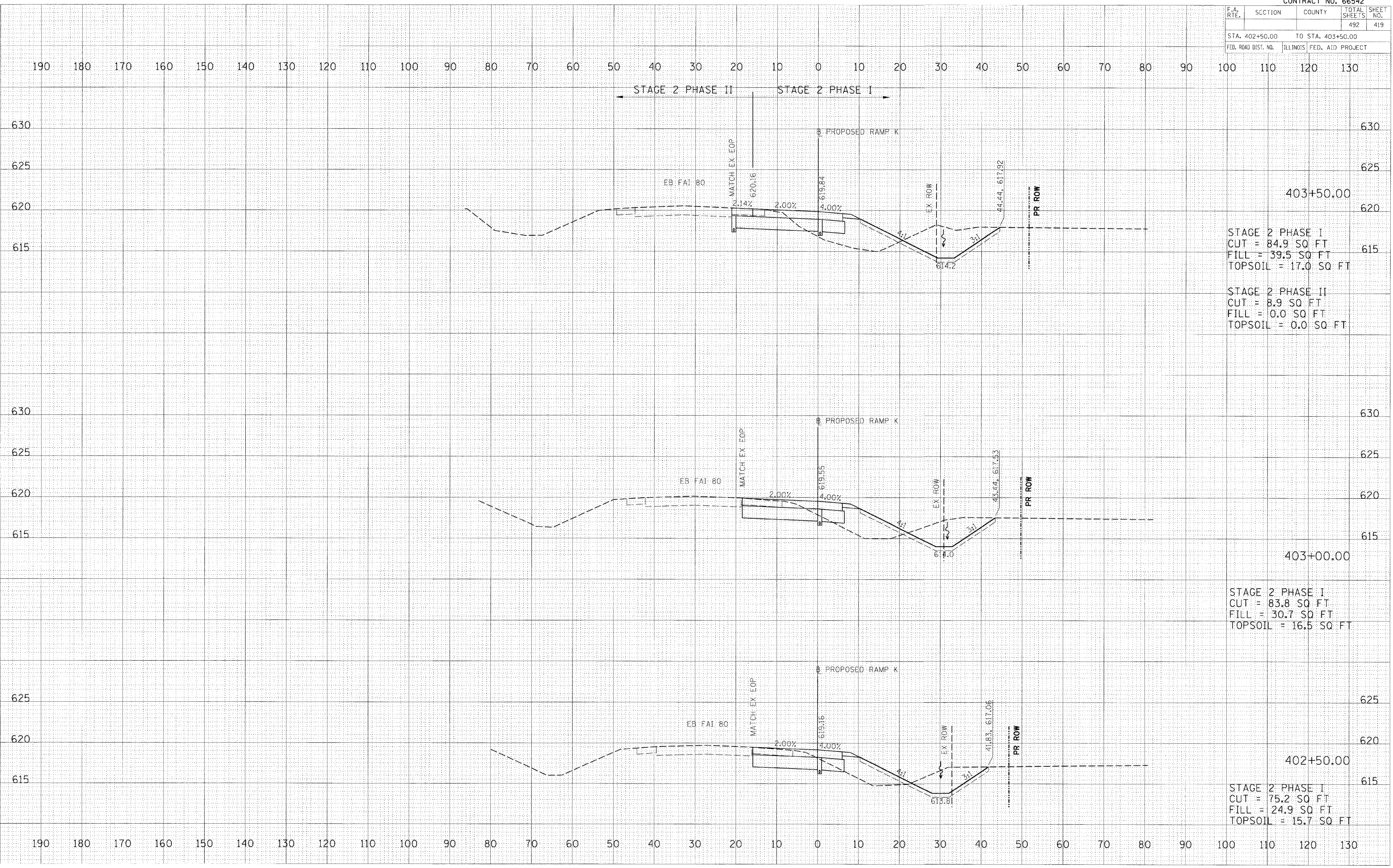
PLOT DATE = 12/23/2009
 FILE NAME = I:\RPS\0810522015\CADD\Road\SHOWN\PROPOSED RAMP K.dwg
 PLOT SCALE = 1/8" = 1'-0"
 USER NAME = John@10/14

F.A. RTE.	SECTION	COUNTY	TOTAL SHEETS	SHEET NO.
			492	419
STA. 402+50.00 TO STA. 403+50.00				
FED. ROAD DIST. NO.			ILLINOIS	FED. AID PROJECT

FINAL SURVEY	BY	DATE
NOTE BOOK		
AREAS CHECKED		
NO.		

ORIGINAL SURVEY	BY	DATE
NOTE BOOK		
AREAS CHECKED		
NO.		

PLOT DATE = 12/23/2009
 FILE NAME = I:\VPS\0522015\CADD\Road\Sheet\K\K19.dwg
 PLOT SCALE = 1/8" = 1'-0"
 USER NAME = John@0914



403+50.00
 STAGE 2 PHASE I
 CUT = 84.9 SQ FT
 FILL = 39.5 SQ FT
 TOPSOIL = 17.0 SQ FT
 STAGE 2 PHASE II
 CUT = 8.9 SQ FT
 FILL = 0.0 SQ FT
 TOPSOIL = 0.0 SQ FT

403+00.00
 STAGE 2 PHASE I
 CUT = 83.8 SQ FT
 FILL = 30.7 SQ FT
 TOPSOIL = 16.5 SQ FT

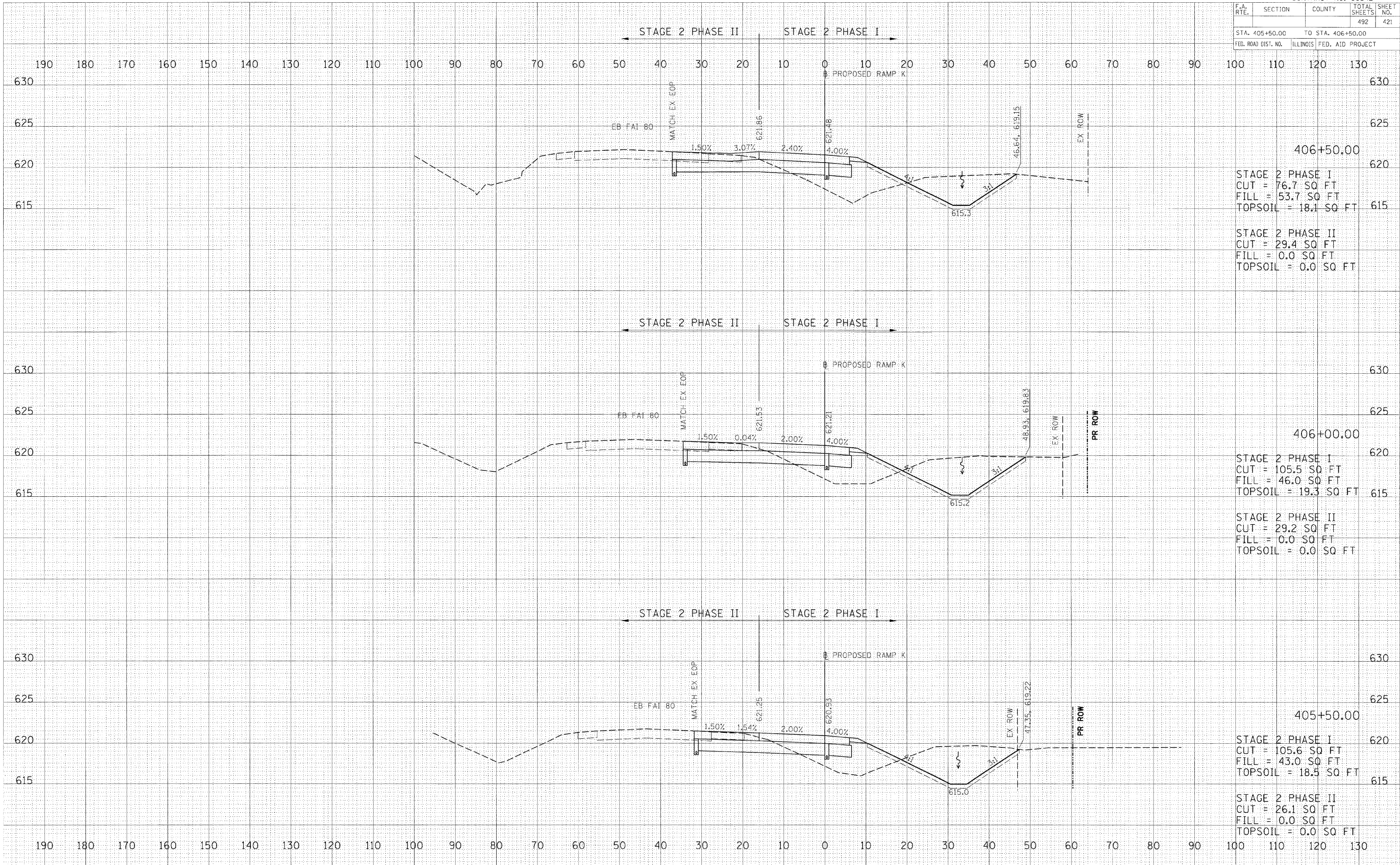
402+50.00
 STAGE 2 PHASE I
 CUT = 75.2 SQ FT
 FILL = 24.9 SQ FT
 TOPSOIL = 15.7 SQ FT

F.A. RTE.	SECTION	COUNTY	TOTAL SHEETS	SHEET NO.
			492	421
STA. 405+50.00 TO STA. 406+50.00				
FED. ROAD DIST. NO.			ILLINOIS FED. AID PROJECT	

DATE	
BY	
SURVEYED	
NOTE BOOK	
NO.	
AREAS CHECKED	

DATE	
BY	
SURVEYED	
NOTE BOOK	
NO.	
AREAS CHECKED	

PLOT DATE = 12/23/2009
 FILE NAME = I:\05\job\0522015\CADD\Road\Sheet\PROPOSED RAMP K.dwg
 PLOT SCALE = 1/8" = 1'-0"
 USER NAME = John0014

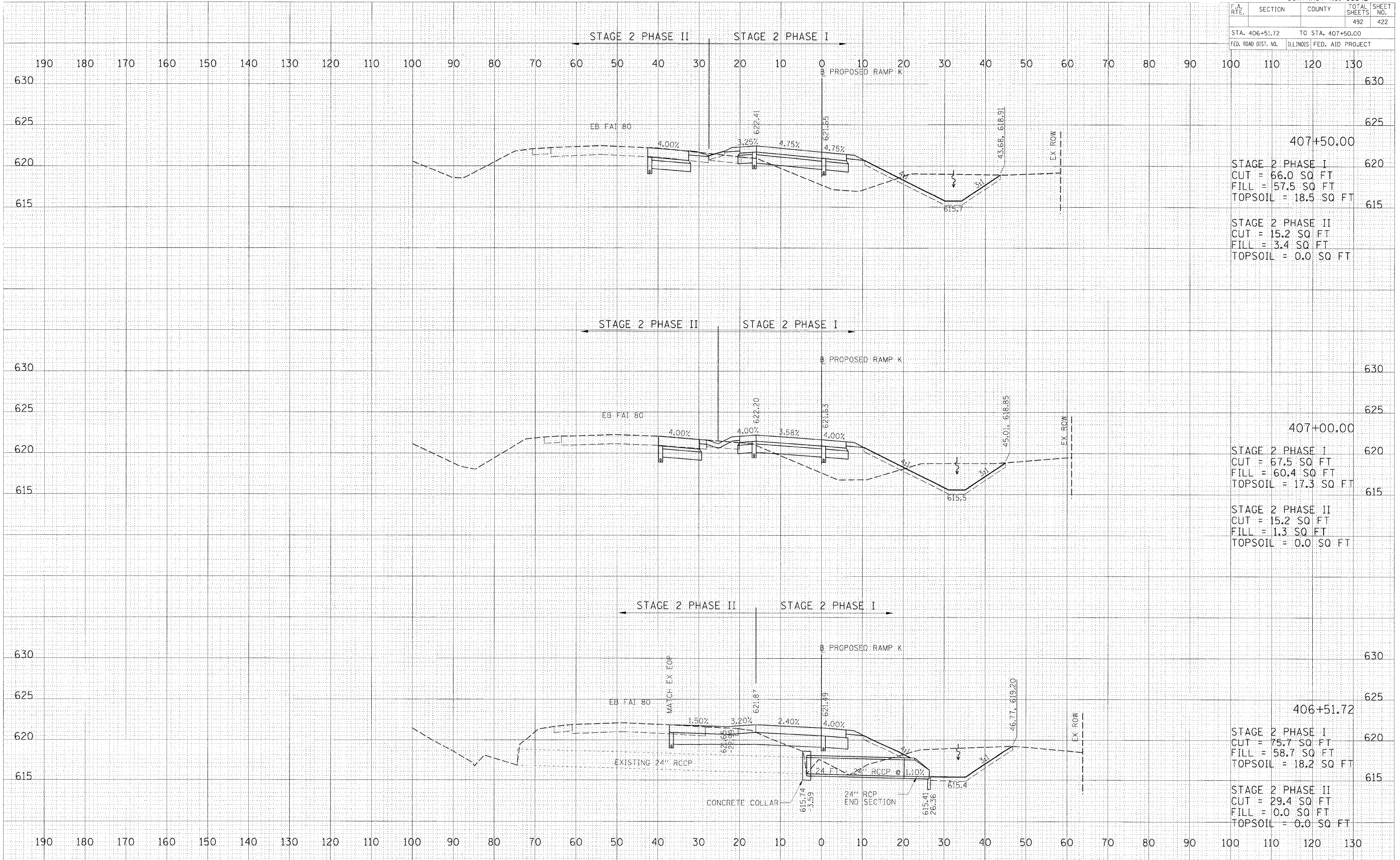


F.A. RTE.	SECTION	COUNTY	TOTAL SHEETS	SHEET NO.
			492	422
STA. 406+51.72 TO STA. 407+50.00				
FED. ROAD DIST. NO.			ILLINOIS FED. AID PROJECT	

DATE	
BY	
SURVEYED	
NOTED	
NO.	

DATE	
BY	
SURVEYED	
NOTED	
NO.	

PLOT DATE = 12/23/2009
 FILE NAME = I:\B2\0522015\CADD\Road\ASHP\PROPOSED RAMP K.dwg
 PLOT SCALE = 1/8" = 1'-0"
 USER NAME = JohnR0914



407+50.00	
STAGE 2 PHASE I	620
CUT = 66.0 SQ FT	
FILL = 57.5 SQ FT	
TOPSOIL = 18.5 SQ FT	615
STAGE 2 PHASE II	
CUT = 15.2 SQ FT	
FILL = 3.4 SQ FT	
TOPSOIL = 0.0 SQ FT	

407+00.00	
STAGE 2 PHASE I	620
CUT = 67.5 SQ FT	
FILL = 60.4 SQ FT	
TOPSOIL = 17.3 SQ FT	615
STAGE 2 PHASE II	
CUT = 15.2 SQ FT	
FILL = 1.3 SQ FT	
TOPSOIL = 0.0 SQ FT	

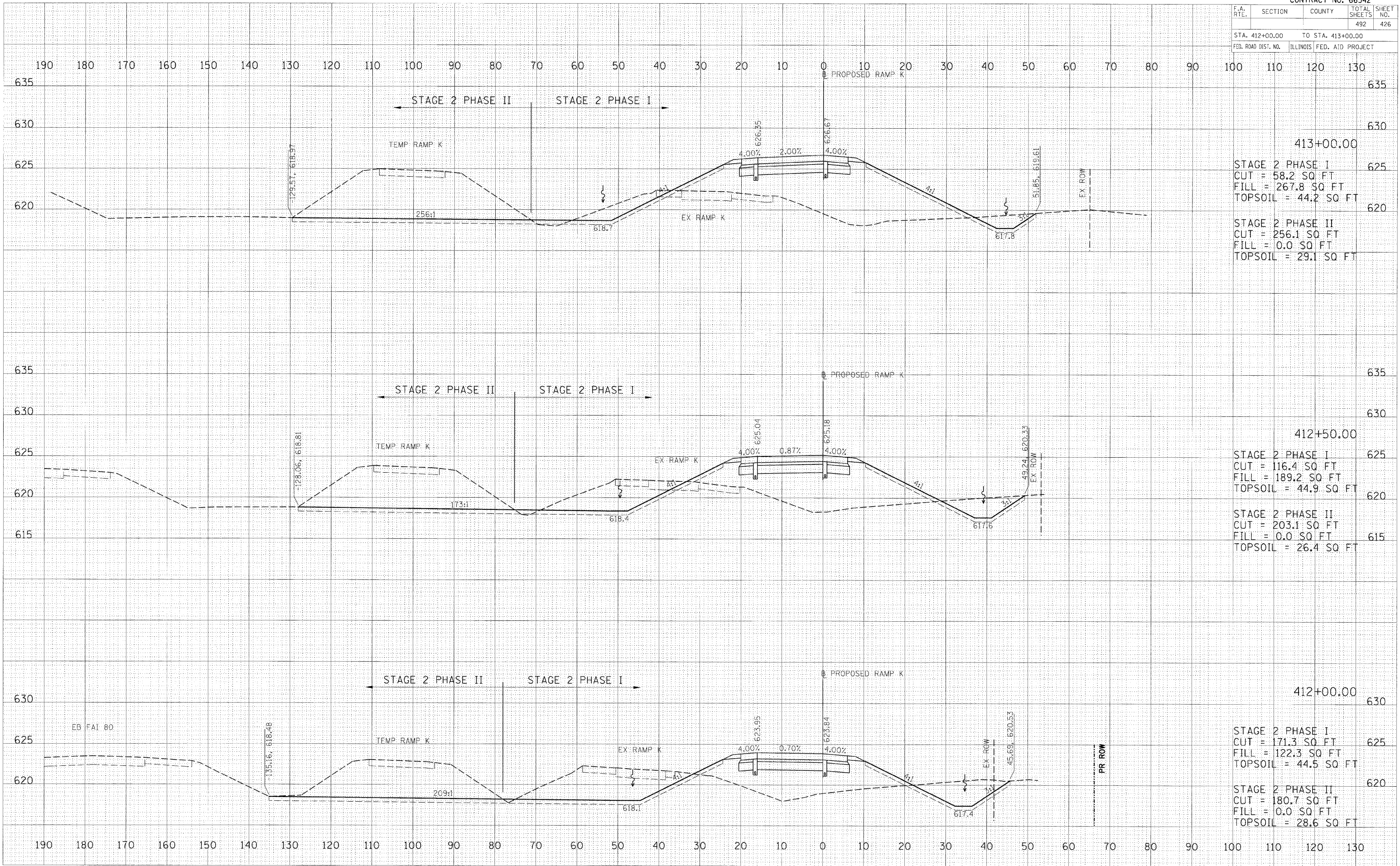
406+51.72	
STAGE 2 PHASE I	620
CUT = 75.7 SQ FT	
FILL = 58.7 SQ FT	
TOPSOIL = 18.2 SQ FT	615
STAGE 2 PHASE II	
CUT = 29.4 SQ FT	
FILL = 0.0 SQ FT	
TOPSOIL = 0.0 SQ FT	

F.A. RTE.	SECTION	COUNTY	TOTAL SHEETS	SHEET NO.
			492	426
STA. 412+00.00 TO STA. 413+00.00				
FED. ROAD DIST. NO.		ILLINOIS	FED. AID PROJECT	

FINAL SURVEY	DATE
SURVEYED	
NOTE BOOK	
AREAS CHECKED	
NO.	

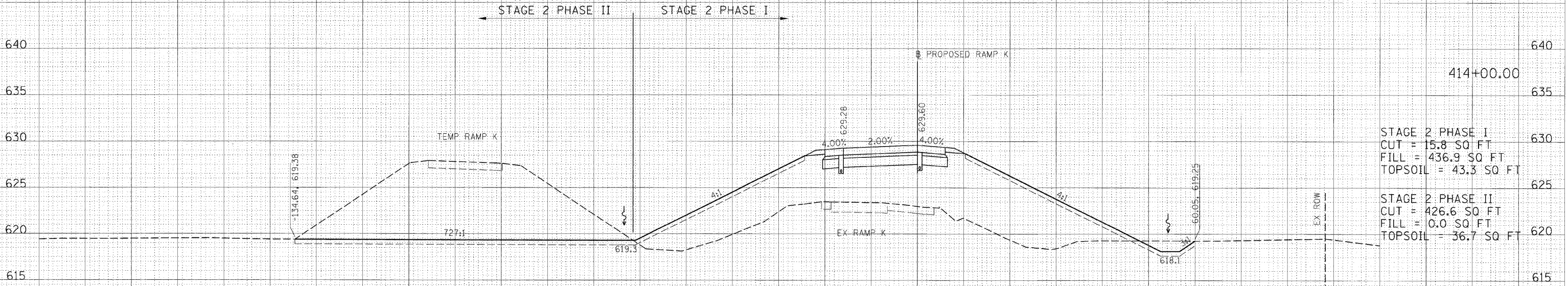
ORIGINAL SURVEY	DATE
SURVEYED	
NOTE BOOK	
AREAS CHECKED	
NO.	

PLOT DATE = 12/23/2009
 FILE NAME = I:\NFS\job\20082010\CAD\Road\Sheet\PROPOSED RAMP K.dwg
 PLOT SCALE = 1/4" = 100.0000' / in.
 USER NAME = JohnB0914

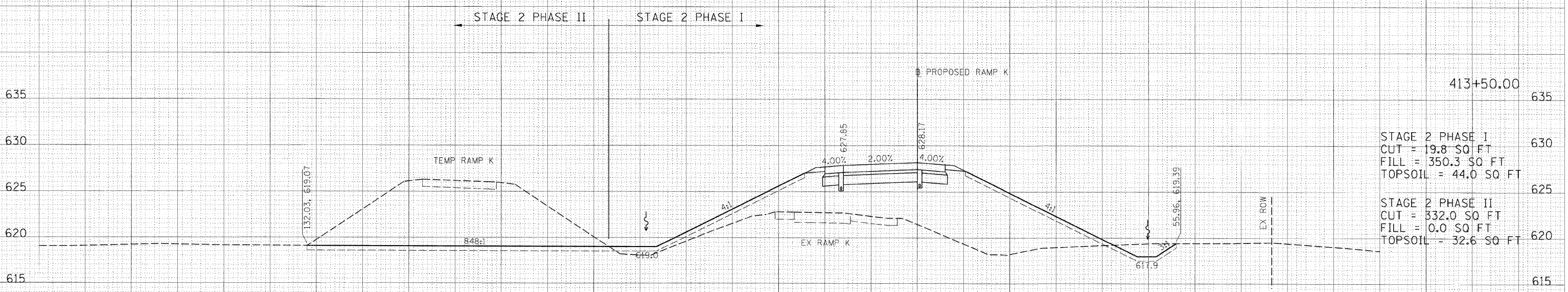


F.A. RTE.	SECTION	COUNTY	TOTAL SHEETS	SHEET NO.
			492	427
STA. 413+50.00 TO STA. 414+00.00				
FED. ROAD DIST. NO.			ILLINOIS FED. AID PROJECT	

190 180 170 160 150 140 130 120 110 100 90 80 70 60 50 40 30 20 10 0 10 20 30 40 50 60 70 80 90 100 110 120 130



STAGE 2 PHASE I	CUT = 15.8 SQ FT
	FILL = 436.9 SQ FT
	TOPSOIL = 43.3 SQ FT
STAGE 2 PHASE II	CUT = 426.6 SQ FT
	FILL = 0.0 SQ FT
	TOPSOIL = 36.7 SQ FT



STAGE 2 PHASE I	CUT = 19.8 SQ FT
	FILL = 350.3 SQ FT
	TOPSOIL = 44.0 SQ FT
STAGE 2 PHASE II	CUT = 332.0 SQ FT
	FILL = 0.0 SQ FT
	TOPSOIL = 32.6 SQ FT

DATE	
BY	
FINAL SURVEY	
NOTE BOOK	
AREAS CHECKED	
NO.	

DATE	
BY	
ORIGINAL SURVEY	
NOTE BOOK	
AREAS CHECKED	
NO.	

PLOT DATE = 12/23/2009
 FILE NAME = I:\05\pba\05520015\CADD\Road\Sheet\K\K13\K13.dwg
 PLOT SCALE = 1/8" = 1'-0"
 USER NAME = JohnM2014

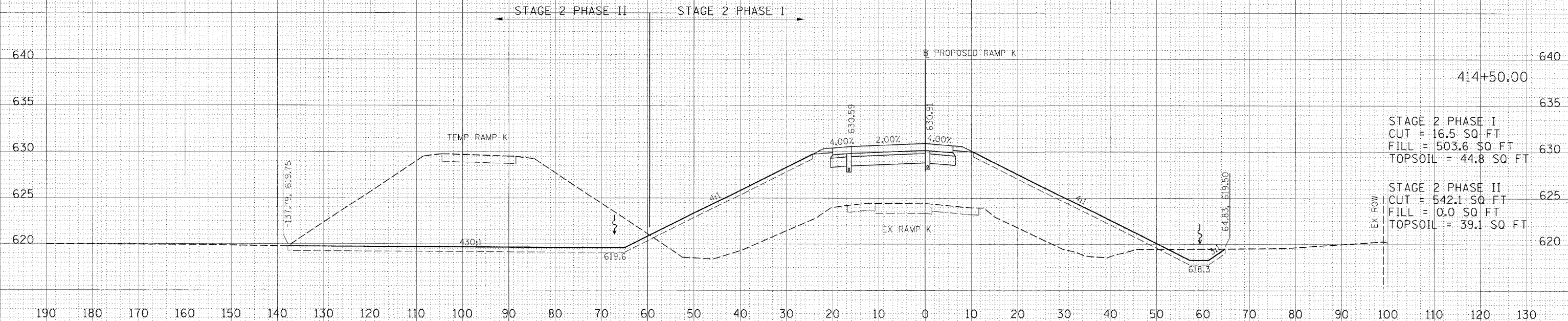
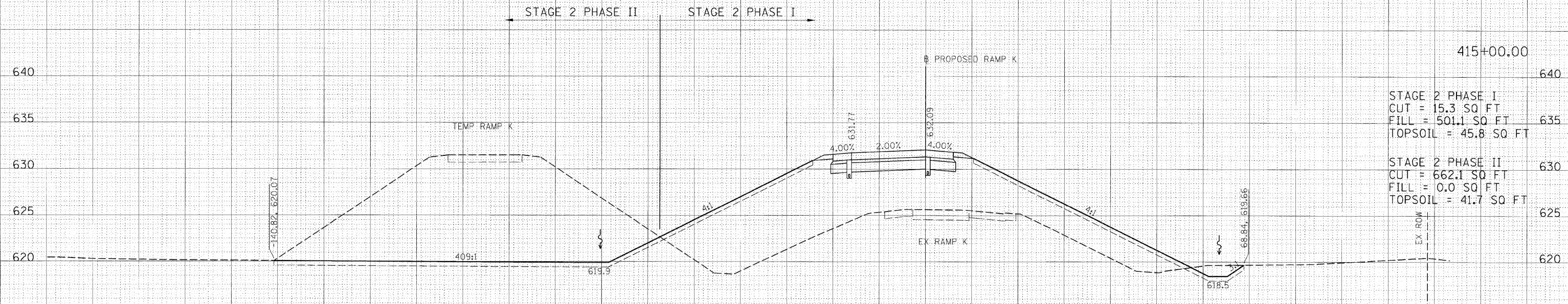
F.A. RTE.	SECTION	COUNTY	TOTAL SHEETS	SHEET NO.
			492	428
STA. 414+50.00 TO STA. 415+00.00				
FED. ROAD DIST. NO.	ILLINOIS	FED. AID PROJECT		

190 180 170 160 150 140 130 120 110 100 90 80 70 60 50 40 30 20 10 0 10 20 30 40 50 60 70 80 90 100 110 120 130

DATE	
BY	
SURVEYED	
NOTE BOOK	
AREAS CHECKED	

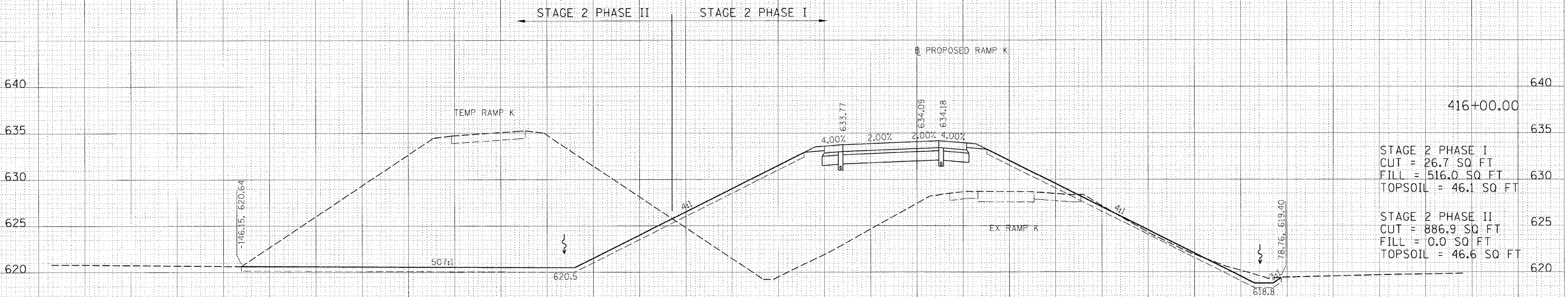
DATE	
BY	
SURVEYED	
NOTE BOOK	
AREAS CHECKED	

PLOT DATE = 12/23/2009
 FILE NAME = I:\95\9501\66542\15\CADD\Road\Sheet\41450000.dwg
 PLOT SCALE = 1/8" = 10.0000' / 1"
 USER NAME = JohnMP144



F.A. RTE.	SECTION	COUNTY	TOTAL SHEETS	SHEET NO.
			492	429
STA. 415+50.00		TO STA. 416+00.00		
FED. ROAD DIST. NO.	ILLINOIS	FED. AID PROJECT		

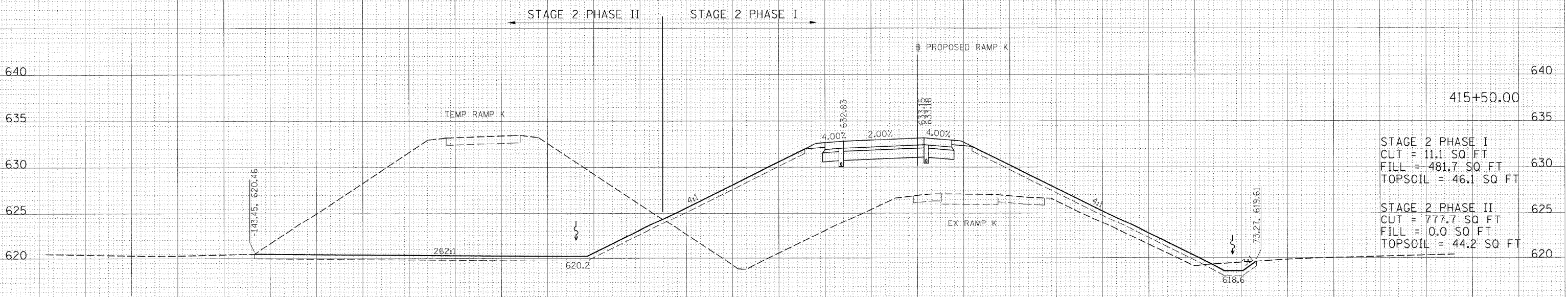
190 180 170 160 150 140 130 120 110 100 90 80 70 60 50 40 30 20 10 0 10 20 30 40 50 60 70 80 90 100 110 120 130



416+00.00

STAGE 2 PHASE I
CUT = 26.7 SQ FT
FILL = 516.0 SQ FT
TOPSOIL = 46.1 SQ FT

STAGE 2 PHASE II
CUT = 886.9 SQ FT
FILL = 0.0 SQ FT
TOPSOIL = 46.6 SQ FT



415+50.00

STAGE 2 PHASE I
CUT = 11.1 SQ FT
FILL = 481.7 SQ FT
TOPSOIL = 46.1 SQ FT

STAGE 2 PHASE II
CUT = 777.7 SQ FT
FILL = 0.0 SQ FT
TOPSOIL = 44.2 SQ FT

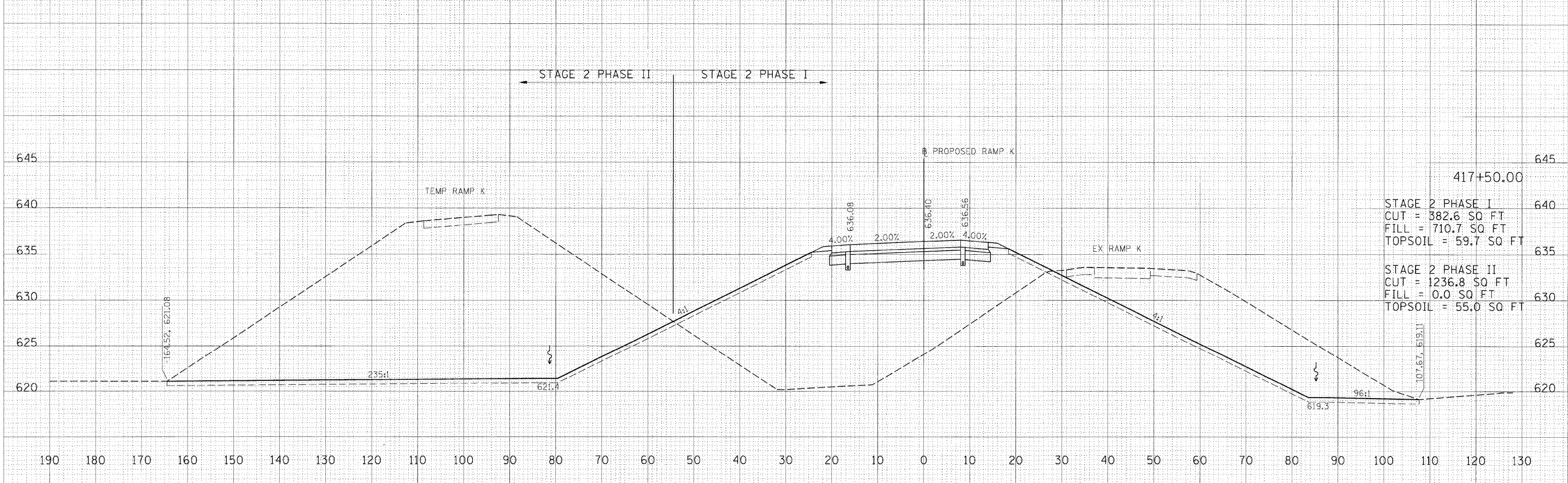
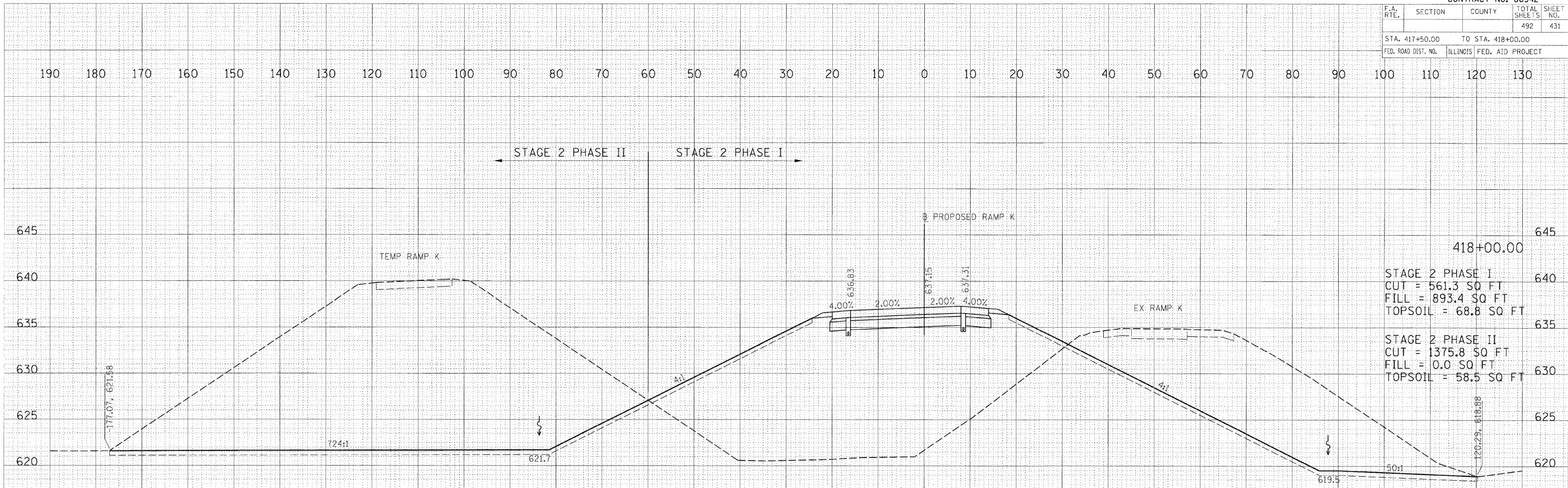
190 180 170 160 150 140 130 120 110 100 90 80 70 60 50 40 30 20 10 0 10 20 30 40 50 60 70 80 90 100 110 120 130

DATE _____
BY _____
SURVEYED _____
FINAL SURVEY _____
NOTE BOOK _____
NO. _____
AREAS CHECKED _____

DATE _____
BY _____
ORIGINAL SURVEY _____
SURVEYED _____
FILE NAME = I:\05\05\052015\CADD\Road\Stationing\415+50.00\415+50.00.dwg
PLOT SCALE = 1/8" = 1'-0"
USER NAME = Johna00914

PLOT DATE = 12/23/2009
FILE NAME = I:\05\05\052015\CADD\Road\Stationing\415+50.00\415+50.00.dwg
PLOT SCALE = 1/8" = 1'-0"
USER NAME = Johna00914

F.A. RTE.	SECTION	COUNTY	TOTAL SHEETS	SHEET NO.
			492	431
STA. 417+50.00 TO STA. 418+00.00				
FED. ROAD DIST. NO.			ILLINOIS	FED. AID PROJECT



DATE	
BY	
FINAL SURVEY	
SURVEYED	
NOTE BOOK	
TEMPLATE	
AREAS	
AREAS CHECKED	
NO.	

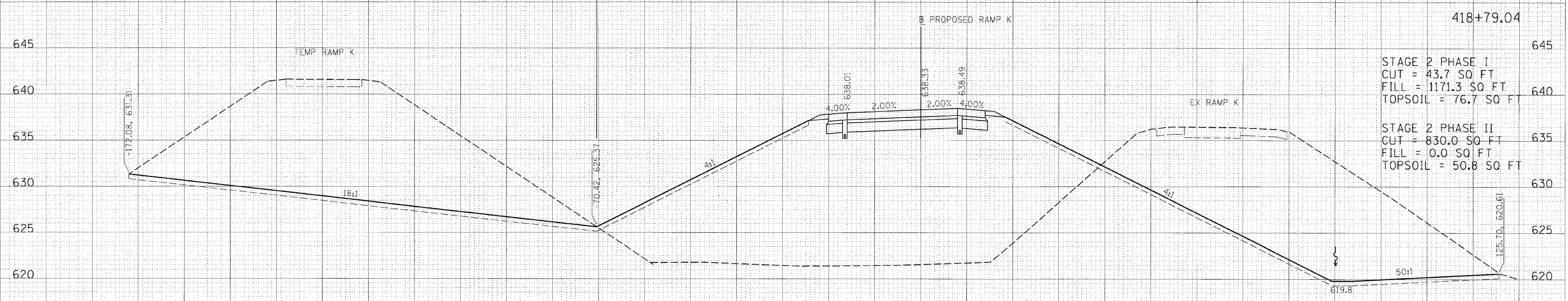
DATE	
BY	
ORIGINAL SURVEY	
SURVEYED	
NOTE BOOK	
TEMPLATE	
AREAS	
AREAS CHECKED	
NO.	

PLOT DATE : 12/21/2009
 FILE NAME : I:\P2\Jobs\66542\15\CADD\Road\Shp\ProposedRampK.dwg
 PLOT SCALE : 1/8" = 1'-0"
 USER NAME : John@0914

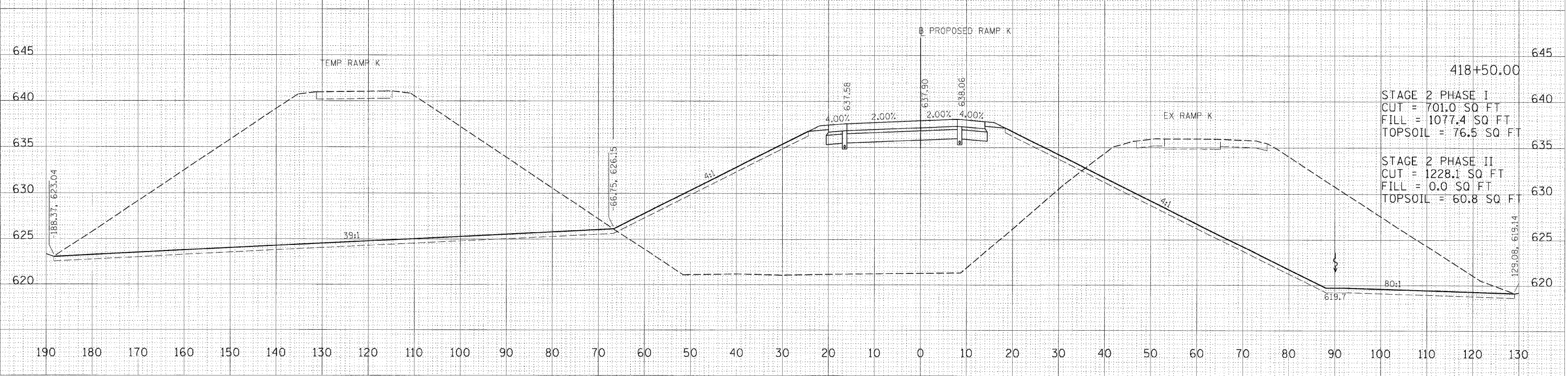
F.A. RTE.	SECTION	COUNTY	TOTAL SHEETS	SHEET NO.
			492	432
STA. 418+50.00 TO STA. 418+79.04				
FED. ROAD DIST. NO.			ILLINOIS FED. AID PROJECT	

190 180 170 160 150 140 130 120 110 100 90 80 70 60 50 40 30 20 10 0 10 20 30 40 50 60 70 80 90 100 110 120 130

← STAGE 2 PHASE II STAGE 2 PHASE I →



← STAGE 2 PHASE II STAGE 2 PHASE I →



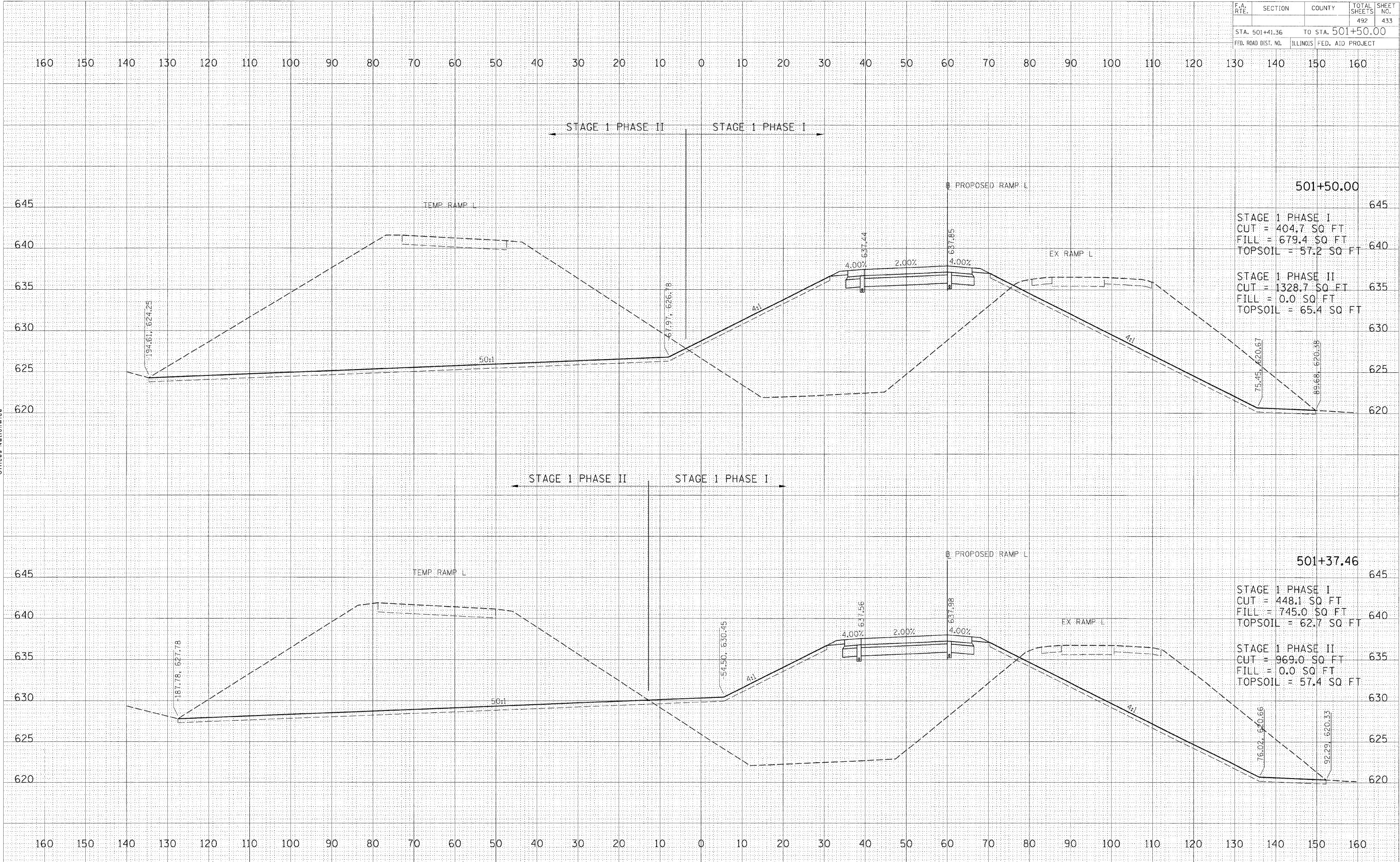
190 180 170 160 150 140 130 120 110 100 90 80 70 60 50 40 30 20 10 0 10 20 30 40 50 60 70 80 90 100 110 120 130

DATE	
BY	
FINAL SURVEY	
SURVEYED	
NOTE BOOK	
TEMPLATE	
AREAS	
AREAS CHECKED	
NO.	

DATE	
BY	
ORIGINAL SURVEY	
SURVEYED	
NOTE BOOK	
TEMPLATE	
AREAS	
AREAS CHECKED	
NO.	

PLOT DATE = 12/21/2009
 FILE NAME = I:\NS\Jobs\66542\015\CADD\Road\Sheet\PROPOSED RAMP K.dwg
 PLOT SCALE = 1/8" = 1'-0"
 USER NAME = JohnB09144

F.A. RTE.	SECTION	COUNTY	TOTAL SHEETS	SHEET NO.
			492	433
STA. 501+41.36 TO STA. 501+50.00				
ILLINOIS FED. AID PROJECT				



DATE: _____
 BY: _____
 SURVEYED: _____
 CHECKED: _____
 FINAL SURVEY: _____
 NOTE BOOK: _____
 TEMPLATES: _____
 AREAS CHECKED: _____

HANSON
 PROFESSIONAL SERVICES INC.
 1525 South Sixth Street
 Springfield, Illinois 62703-2886
 Offices Nationwide

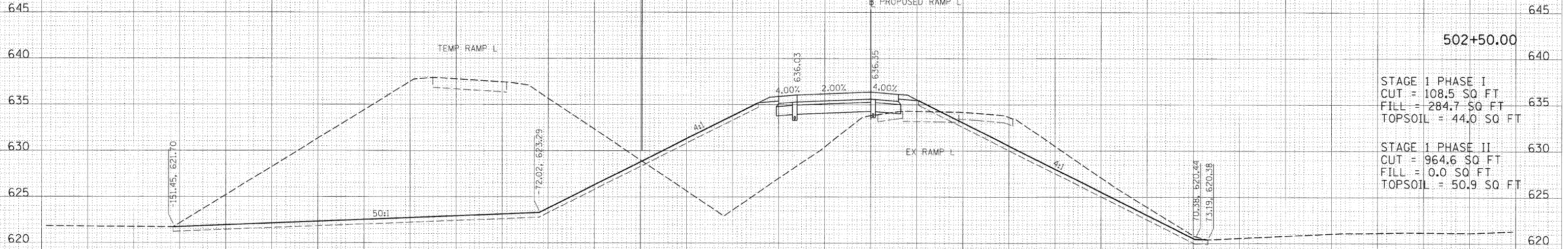
DATE: _____
 BY: _____
 SURVEYED: _____
 CHECKED: _____
 ORIGINAL SURVEY: _____
 TEMPLATES: _____
 AREAS CHECKED: _____

PLOT DATE = 12/23/2009
 FILE NAME = I:\2010\02\2010\CADD\Road\Sheet\501+37.46.dwg
 PLOT SCALE = 1/8" = 1'-0"
 USER NAME = JohnD0914

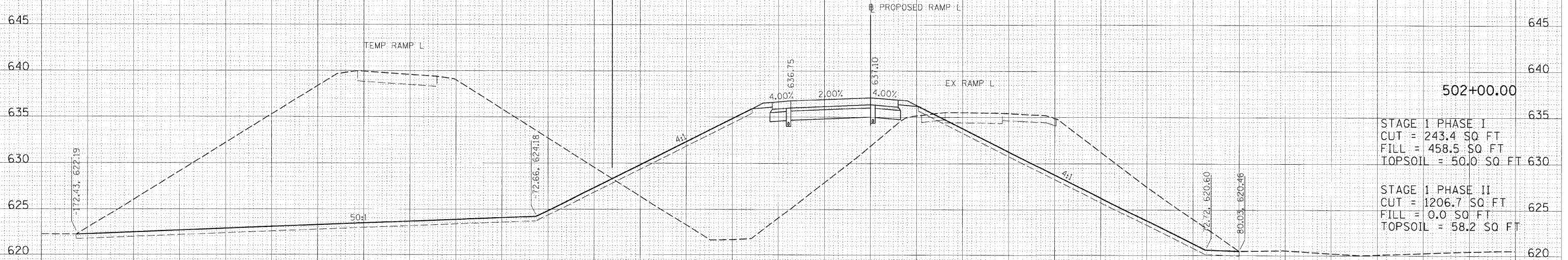
F.A. RTE.	SECTION	COUNTY	TOTAL SHEETS	SHEET NO.
			492	434
STA. 502+00.00		TO STA. 502+50.00		
FED. ROAD DIST. NO.		ILLINOIS	FED. AID PROJECT	

160 150 140 130 120 110 100 90 80 70 60 50 40 30 20 10 0 10 20 30 40 50 60 70 80 90 100 110 120 130 140 150 160

STAGE 1 PHASE II STAGE 1 PHASE I



STAGE 1 PHASE II STAGE 1 PHASE I



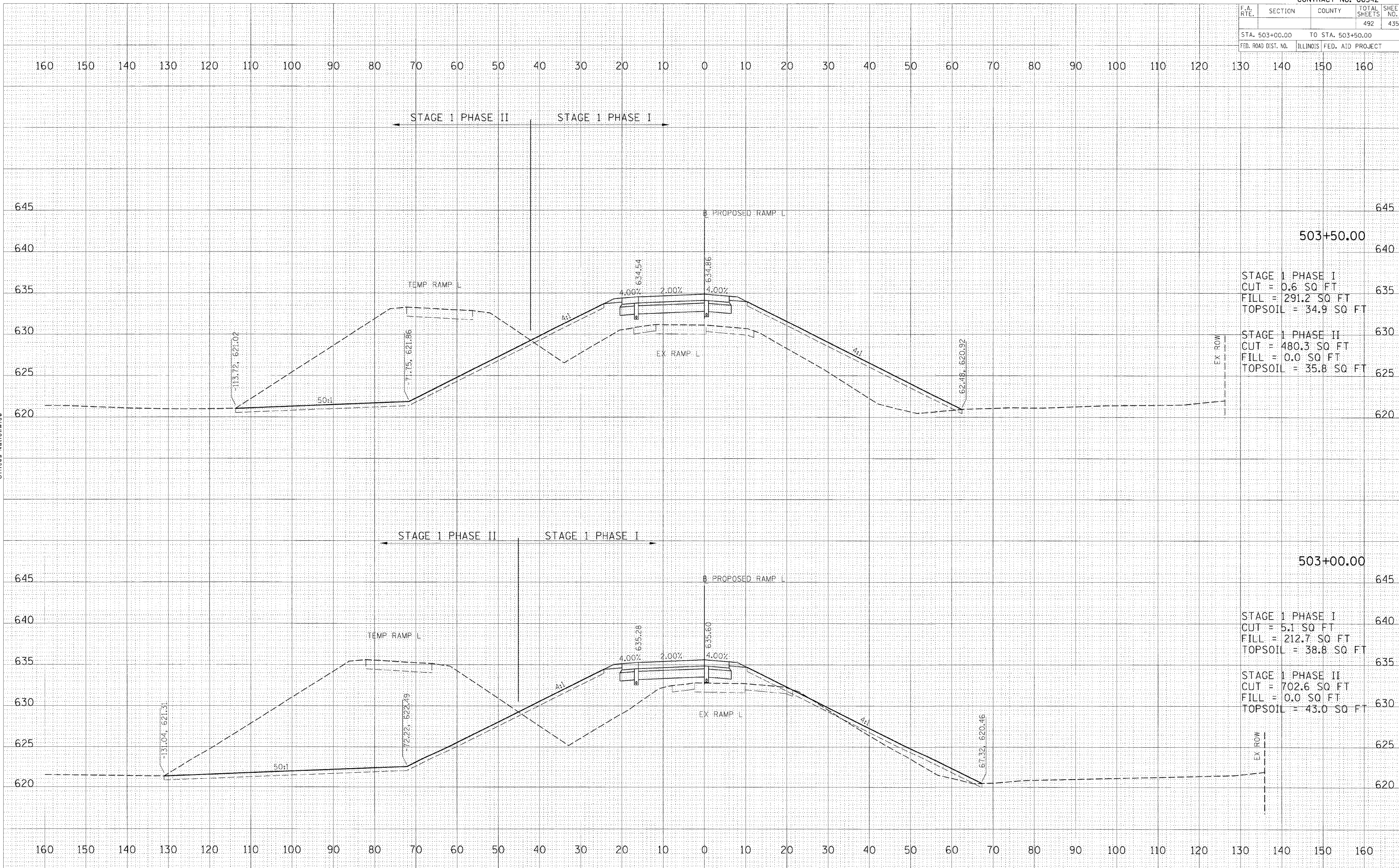
DATE: _____
 BY: _____
 SURVEYED: _____
 DRAWN: _____
 CHECKED: _____
 NO. _____

HANSON
 HANSON PROFESSIONAL SERVICES INC.
 1525 SOUTH SIXTH STREET
 SPRINGFIELD, ILLINOIS 62703-2886
 OFFICES NATIONWIDE

DATE: _____
 BY: _____
 SURVEYED: _____
 DRAWN: _____
 CHECKED: _____
 NO. _____

PLOT DATE = 12/22/2009
 FILE NAME = I:\Jobs\0552015\CADD\Road\Sheet\Proposed Ramp L.dwg
 PLOT SCALE = 1/4" = 10'-0"
 USER NAME = John@0914

F.A. RTE.	SECTION	COUNTY	TOTAL SHEETS	SHEET NO.
			492	435
STA. 503+00.00		TO STA. 503+50.00		
FED. ROAD DIST. NO.		ILLINOIS	FED. AID PROJECT	



STATION	CUT (SQ FT)	FILL (SQ FT)	TOPSOIL (SQ FT)
503+50.00	0.6	291.2	34.9
503+00.00	480.3	0.0	35.8

STATION	CUT (SQ FT)	FILL (SQ FT)	TOPSOIL (SQ FT)
503+50.00	5.1	212.7	38.8
503+00.00	702.6	0.0	43.0

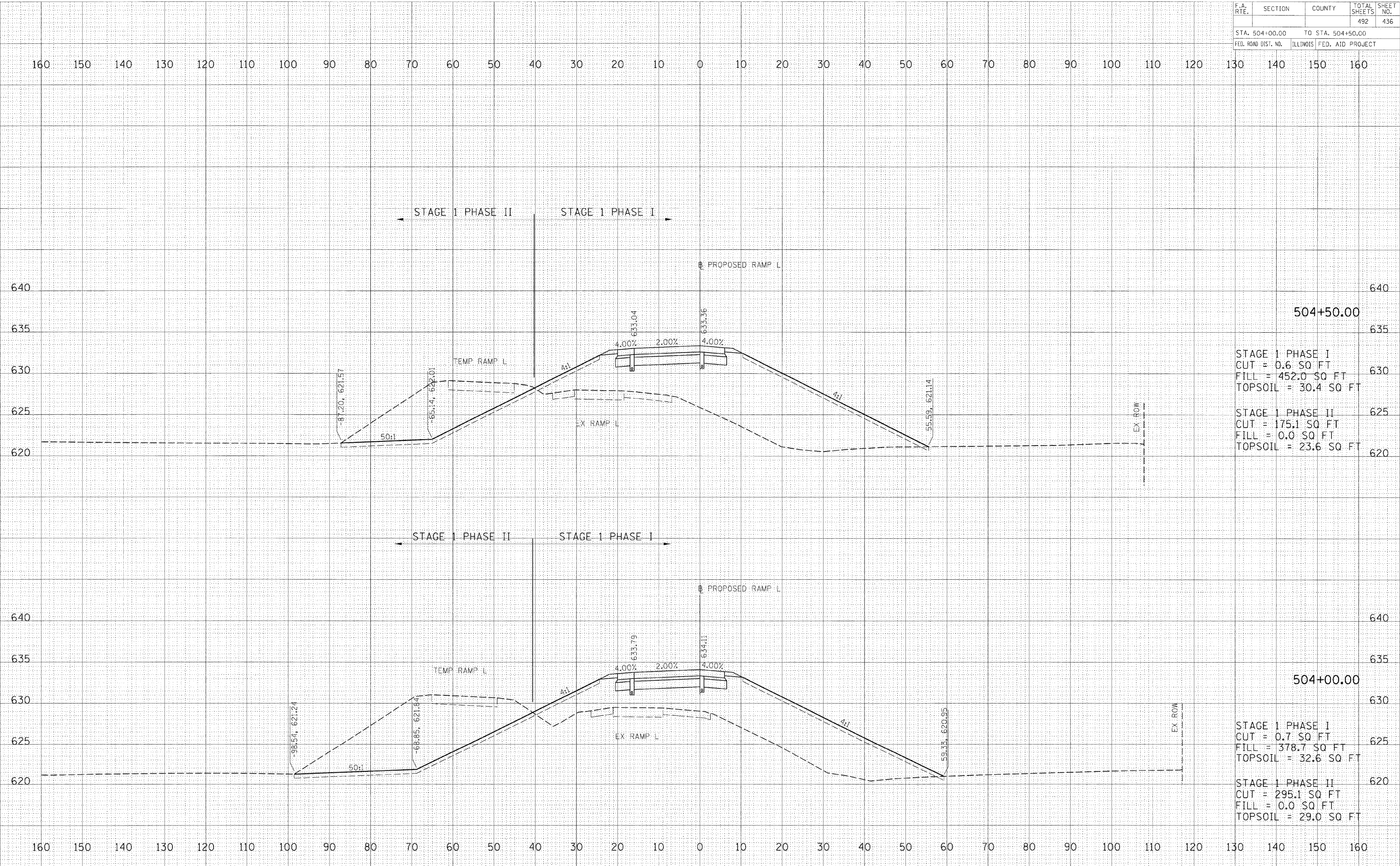
DATE	BY	BT

HANSON
 HANSON PROFESSIONAL SERVICES INC.
 1525 SOUTH SIXTH STREET
 SPRINGFIELD, ILLINOIS 62703-2886
 OFFICES NATIONWIDE

DATE	BY	BT

PLT DATE = 12/23/2009
 FILE NAME = I:\2010\12\23\2009\CADD\Road\Sheet\503+00.00\503+00.00.dwg
 PLOT SCALE = 1/8" = 1'-0"
 USER NAME = John@0914

F.A. RTE.	SECTION	COUNTY	TOTAL SHEETS	SHEET NO.
			492	436
STA. 504+00.00 TO STA. 504+50.00				
FED. ROAD DIST. NO.	ILLINOIS	FED. AID PROJECT		



PROPOSED RAMP L STATION 504+00.00 TO STATION 504+50.00

DATE	BY	REVISION

© Copyright Hanson Professional Services Inc. 2009
HANSON PROFESSIONAL SERVICES INC.
 1525 South Sixth Street
 Springfield, Illinois 62703-2886
 Offices Nationwide

DATE	BY	REVISION

PLOT DATE = 12/23/2009
 FILE NAME = I:\05 jobs\2552015\CADD\Road\Sheet\PROPOSED RAMP L.dwg
 PLOT SCALE = 1/8" = 1'-0"
 USER NAME = JohnH09144

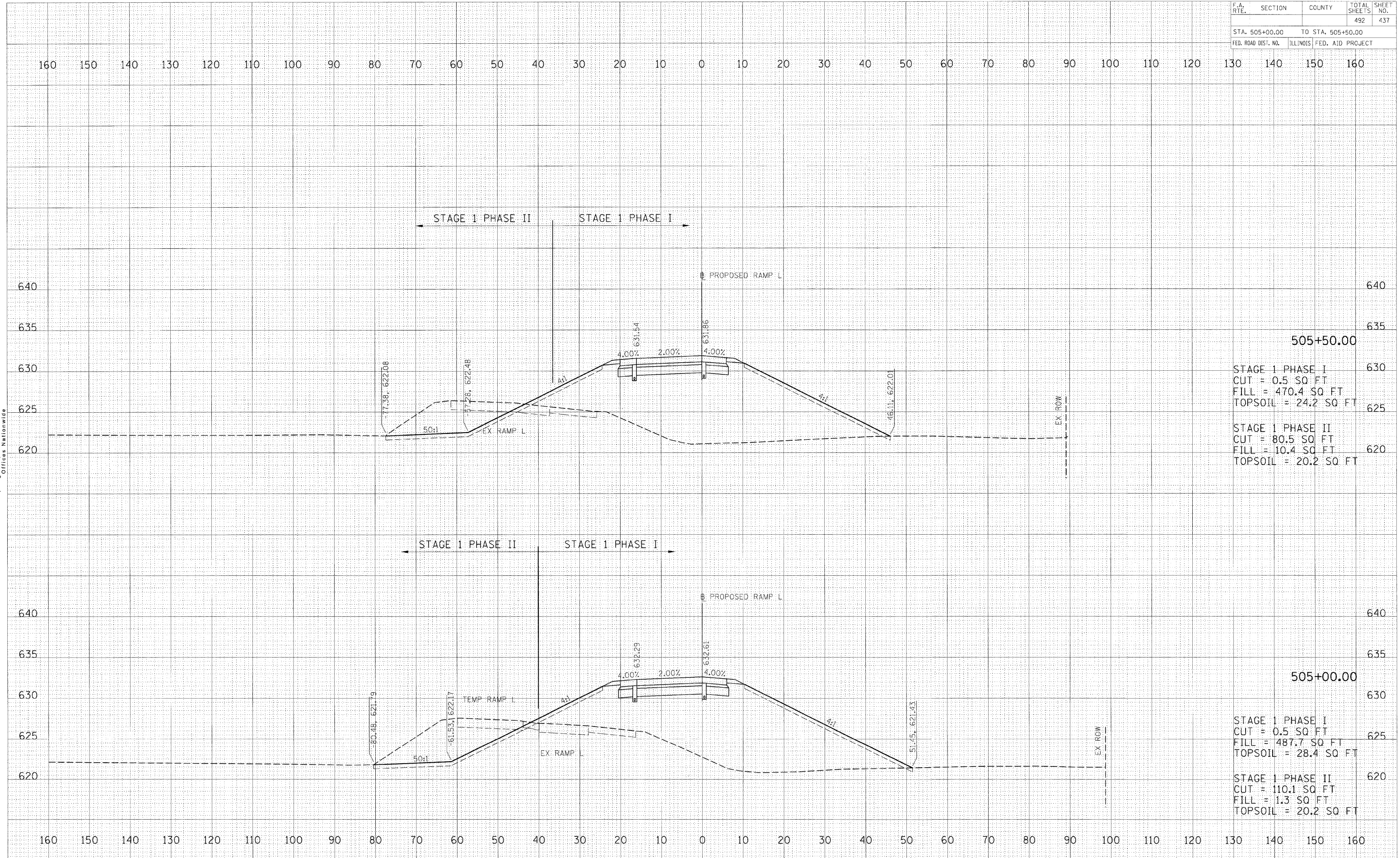
F.A. RTE.	SECTION	COUNTY	TOTAL SHEETS	SHEET NO.
			492	437
STA. 505+00.00		TO STA. 505+50.00		
FED. ROAD DIST. NO.	ILLINOIS	FED. AID PROJECT		

DATE	BY
SURVEYED	DATE
NOTE BOOK	AREAS CHECKED
TEMPLATE	
AREAS	
NO.	

© Copyright Hansen Professional Services Inc. 2009
HANSON
 Hansen Professional Services Inc.
 1925 South Sixth Street
 Springfield, Illinois 62703-2886
 Offices Nationwide

DATE	BY
ORIGINAL SURVEY	DATE
AREAS CHECKED	
NO.	

PLOT DATE = 12/23/2009
 FILE NAME = I:\05 jobs\0552015\CAUDV\Road\Sheet\0552015\0552015.dwg
 PLOT SCALE = 10.0000 / in.
 USER NAME = JohnD90444



505+00.00
 STAGE 1 PHASE I
 CUT = 0.5 SQ FT
 FILL = 470.4 SQ FT
 TOPSOIL = 24.2 SQ FT

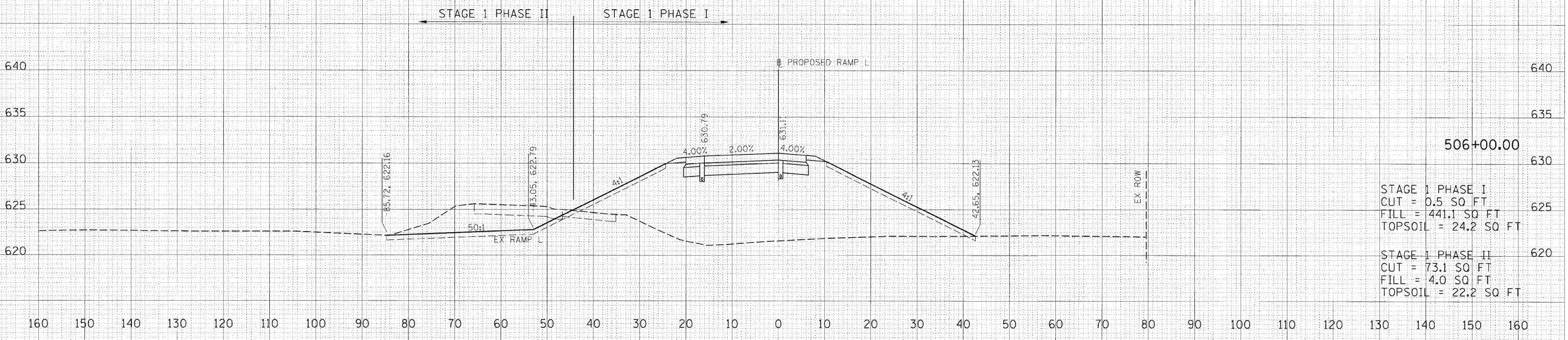
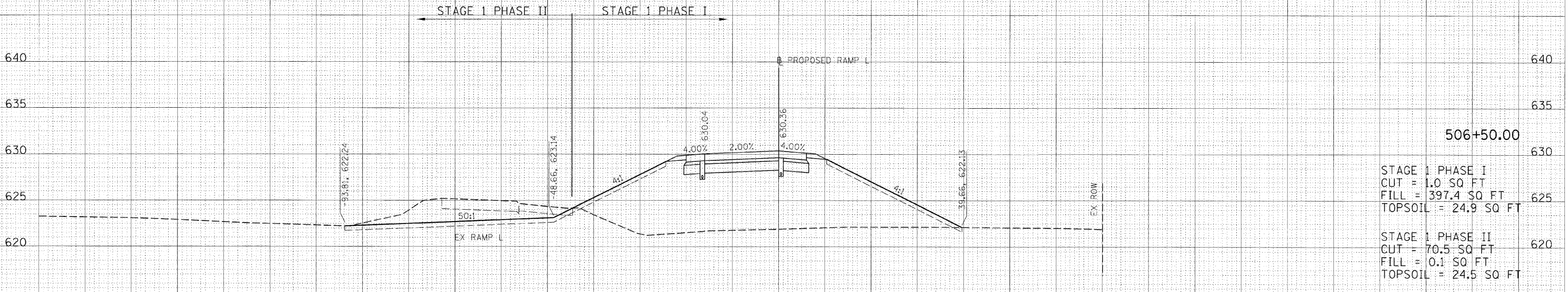
STAGE 1 PHASE II
 CUT = 80.5 SQ FT
 FILL = 10.4 SQ FT
 TOPSOIL = 20.2 SQ FT

505+00.00
 STAGE 1 PHASE I
 CUT = 0.5 SQ FT
 FILL = 487.7 SQ FT
 TOPSOIL = 28.4 SQ FT

STAGE 1 PHASE II
 CUT = 110.1 SQ FT
 FILL = 1.3 SQ FT
 TOPSOIL = 20.2 SQ FT

F.A. RTE.	SECTION	COUNTY	TOTAL SHEETS	SHEET NO.
			492	438
STA. 506+00.00 TO STA. 506+50.00				
FED. ROAD DIST. NO.			ILLINOIS	FED. AID PROJECT

160 150 140 130 120 110 100 90 80 70 60 50 40 30 20 10 0 10 20 30 40 50 60 70 80 90 100 110 120 130 140 150 160



160 150 140 130 120 110 100 90 80 70 60 50 40 30 20 10 0 10 20 30 40 50 60 70 80 90 100 110 120 130 140 150 160

DATE	
BY	
FINAL SURVEY	
NOTE BOOK	
NO.	

HANSON
 HANSON PROFESSIONAL SERVICES INC.
 1525 South Sixth Street
 Springfield, Illinois 62703-2886
 Offices Nationwide

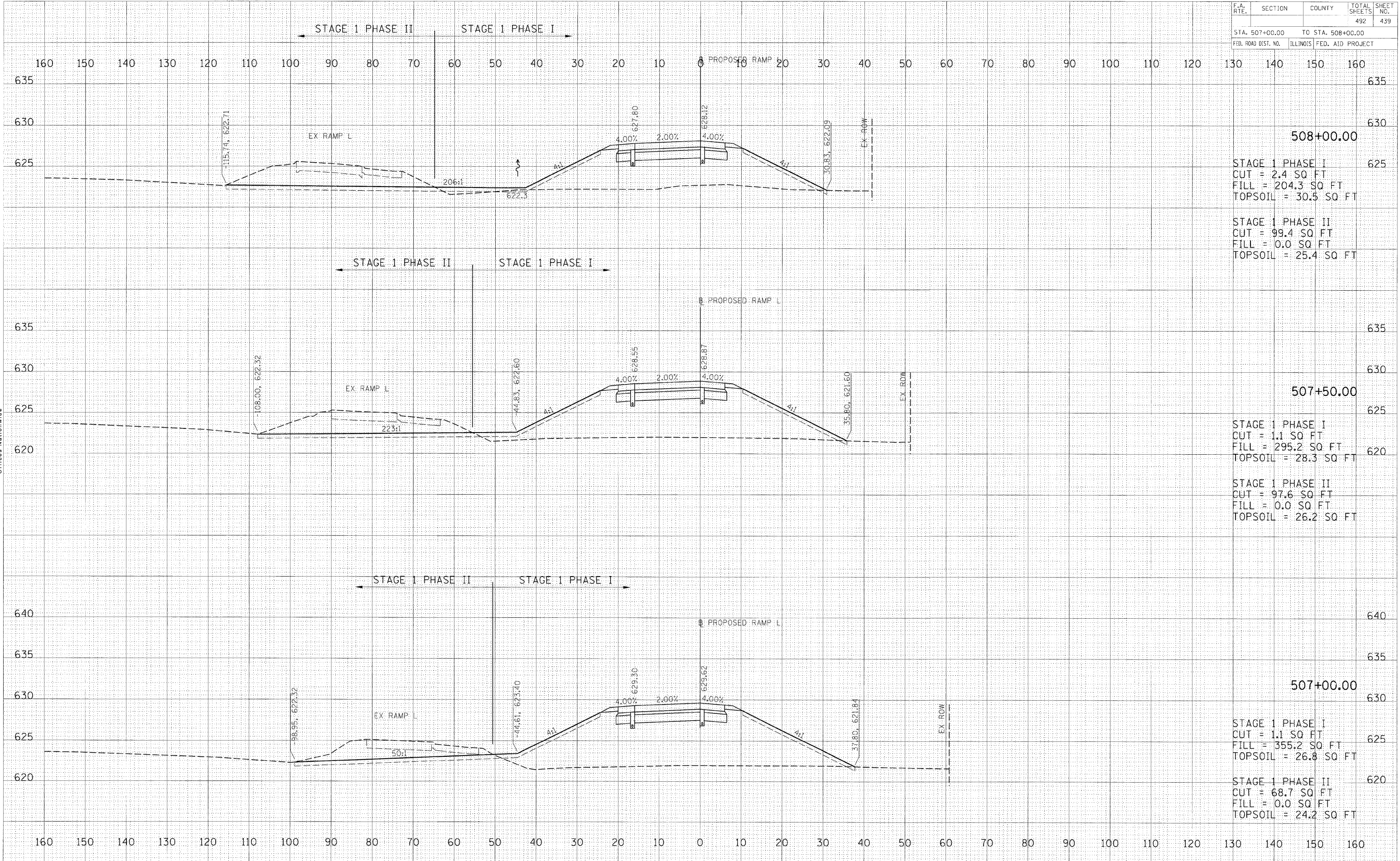
DATE	
BY	
ORIGINAL SURVEY	
NOTE BOOK	
NO.	

PLOT DATE = 12/23/2009
 FILE NAME = I:\2009\0522015\CADD\Road\Sheet\PROPOSED RAMP L.DWG
 PLOT SCALE = 1/8" = 1'-0"
 USER NAME = John@0914

F.A. RTE.	SECTION	COUNTY	TOTAL SHEETS	SHEET NO.
			492	439

STA.	TO STA.
507+00.00	508+00.00

FED. ROAD DIST. NO. ILLINOIS FED. AID PROJECT



PROPOSED RAMP L STATION 507+00.00 TO STATION 508+00.00.

DATE	BY

HANSON PROFESSIONAL SERVICES INC.
 1525 South Sixth Street
 Springfield, Illinois 62703-2886
 Offices Nationwide

DATE	BY

PLOT DATE = 12/23/2009
 FILE NAME = I:\2009\09\2552015\CADD\Road\Sheet\507-508\507-508.dwg
 PLOT SCALE = 1/8"=1'-0"
 USER NAME = jshah09144

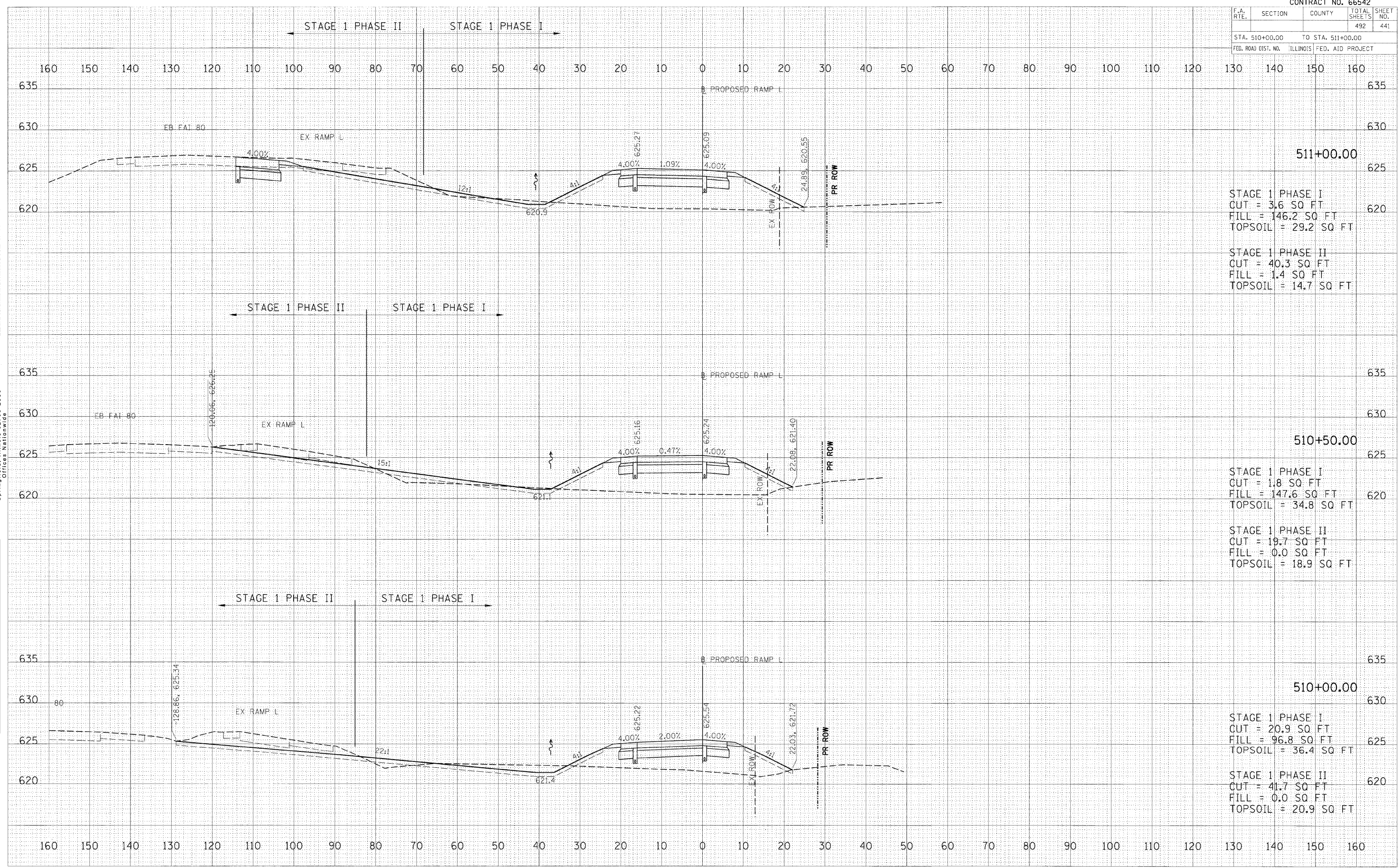
F.A. RTE.	SECTION	COUNTY	TOTAL SHEETS	SHEET NO.
			492	441
STA. 510+00.00 TO STA. 511+00.00				
FED. ROAD DIST. NO. ILLINOIS			FED. AID PROJECT	

DATE	
BY	
SURVEYED	
TEMPLATE	
AREAS	
AREAS CHECKED	
NO.	
FINAL SURVEY	
NOTE BOOK	
NO.	

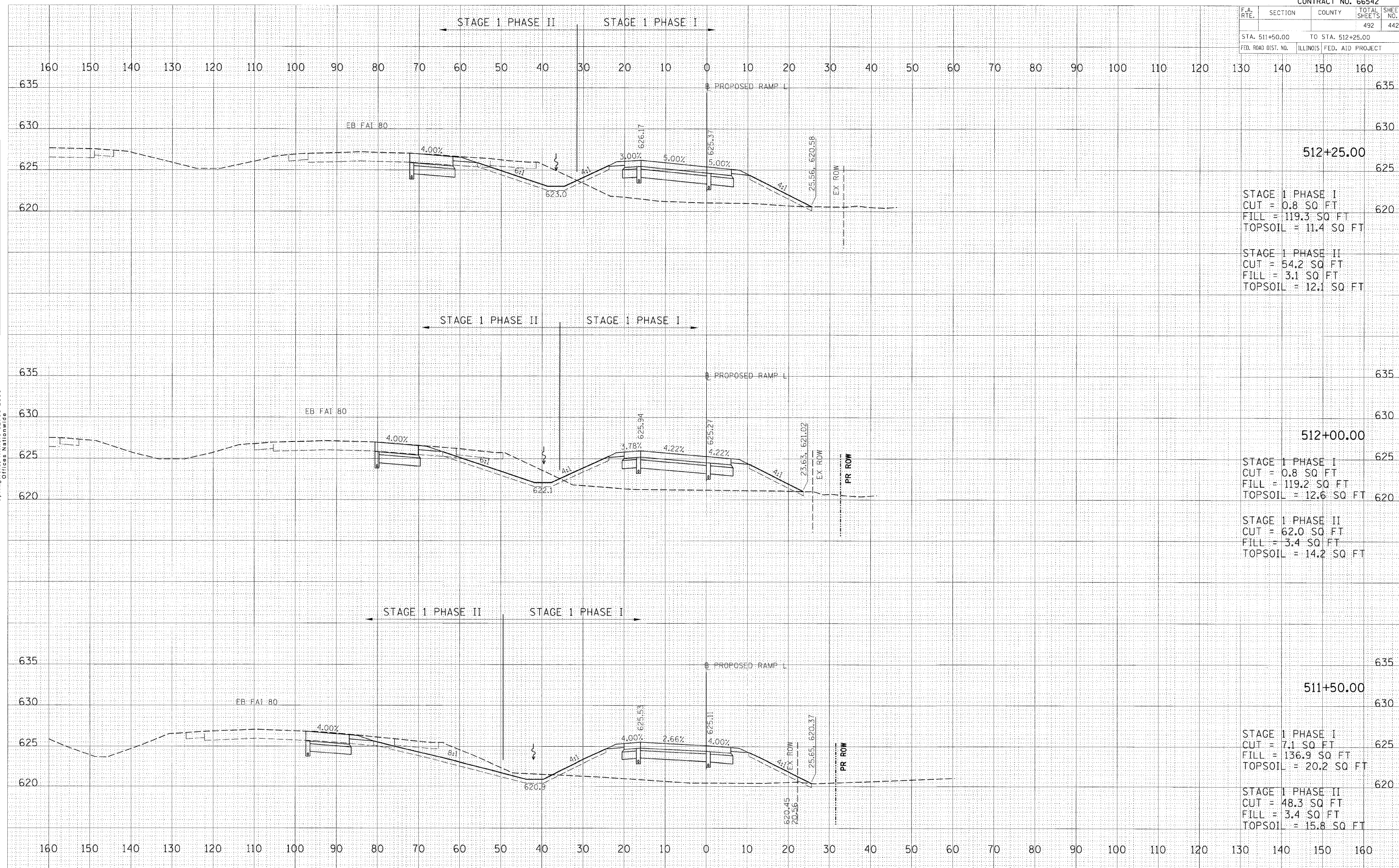
HANSON
 Professional Services Inc.
 1525 South Sixth Street
 Springfield, Illinois 62703-2886
 Offices Nationwide

DATE	
BY	
SURVEYED	
TEMPLATE	
AREAS	
AREAS CHECKED	
NO.	
ORIGINAL SURVEY	
NO.	

PLOT DATE = 12/23/2009
 FILE NAME = I:\05\05\052015\Road\Shed\Shed\35785E.dwg
 PLOT SCALE = 1/8" = 100'
 USER NAME = John00144



F.A. RTE.	SECTION	COUNTY	TOTAL SHEETS	SHEET NO.
			492	442
STA. 511+50.00 TO STA. 512+25.00				
FED. ROAD DIST. NO.			ILLINOIS FED. AID PROJECT	



STAGE 1 PHASE I
 CUT = 0.8 SQ FT
 FILL = 119.3 SQ FT
 TOPSOIL = 11.4 SQ FT

STAGE 1 PHASE II
 CUT = 54.2 SQ FT
 FILL = 3.1 SQ FT
 TOPSOIL = 12.1 SQ FT

STAGE 1 PHASE I
 CUT = 0.8 SQ FT
 FILL = 119.2 SQ FT
 TOPSOIL = 12.6 SQ FT

STAGE 1 PHASE II
 CUT = 62.0 SQ FT
 FILL = 3.4 SQ FT
 TOPSOIL = 14.2 SQ FT

STAGE 1 PHASE I
 CUT = 7.1 SQ FT
 FILL = 136.9 SQ FT
 TOPSOIL = 20.2 SQ FT

STAGE 1 PHASE II
 CUT = 48.3 SQ FT
 FILL = 3.4 SQ FT
 TOPSOIL = 15.8 SQ FT

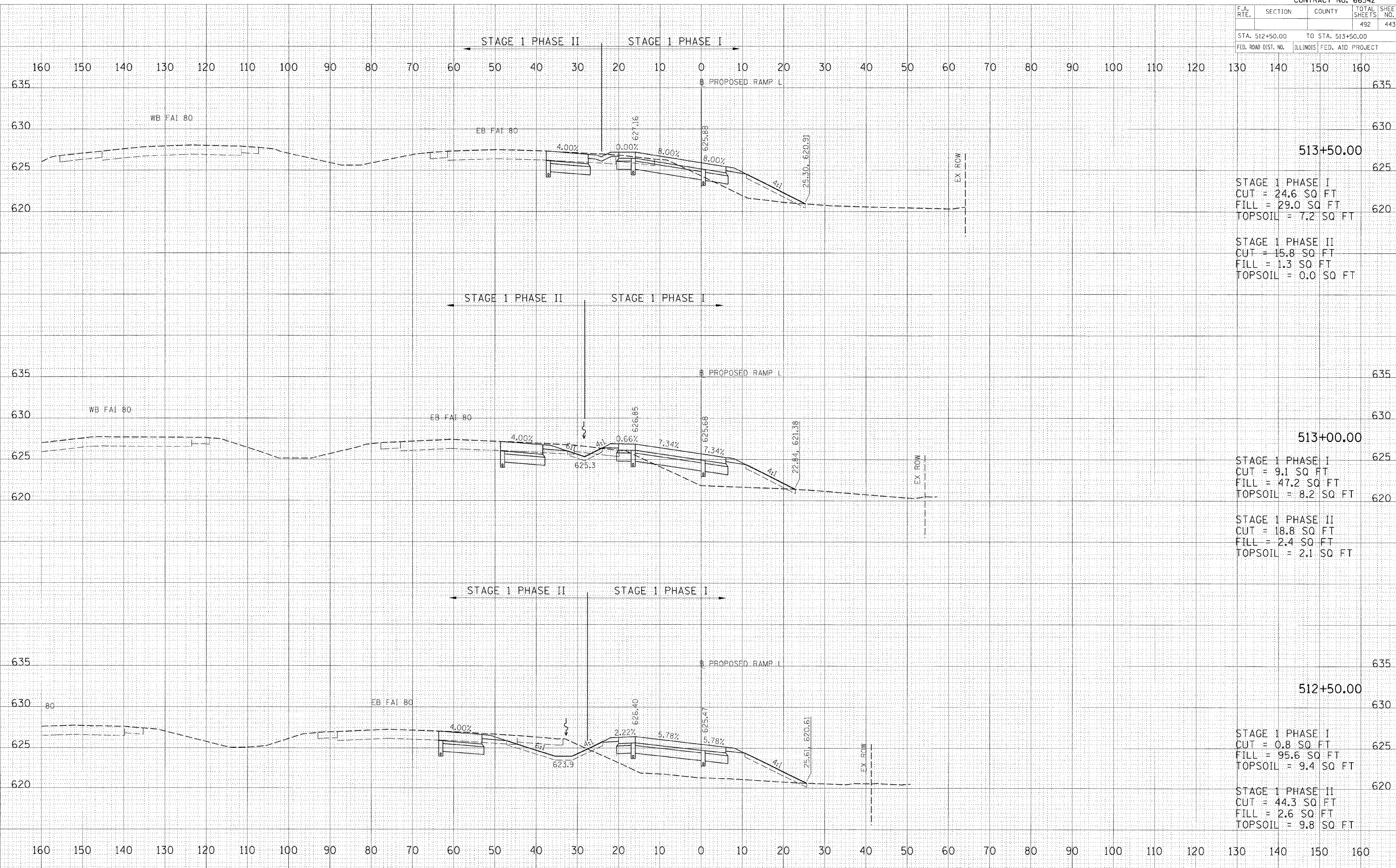
DATE: _____
 BY: _____
 SURVEYED: _____
 NOTE BOOK: _____
 AREAS CHECKED: _____

HANSON
 HANSON PROFESSIONAL SERVICES INC.
 1526 South Sixth Street
 Springfield, Illinois 62703-2886
 Offices Nationwide

DATE: _____
 BY: _____
 SURVEYED: _____
 NOTE BOOK: _____
 AREAS CHECKED: _____

DATE: 12/23/2009
 FILE NAME: I:\Projects\66542\Road\Sheet\PROPOSED RAMP L.dwg
 PLOT SCALE: 1/8" = 1'-0"
 USER NAME: John@09144

F.A. RTE.	SECTION	COUNTY	TOTAL SHEETS	SHEET NO.
			492	443
STA. 512+50.00 TO STA. 513+50.00				
FED. ROAD DIST. NO.			ILLINOIS FED. AID PROJECT	



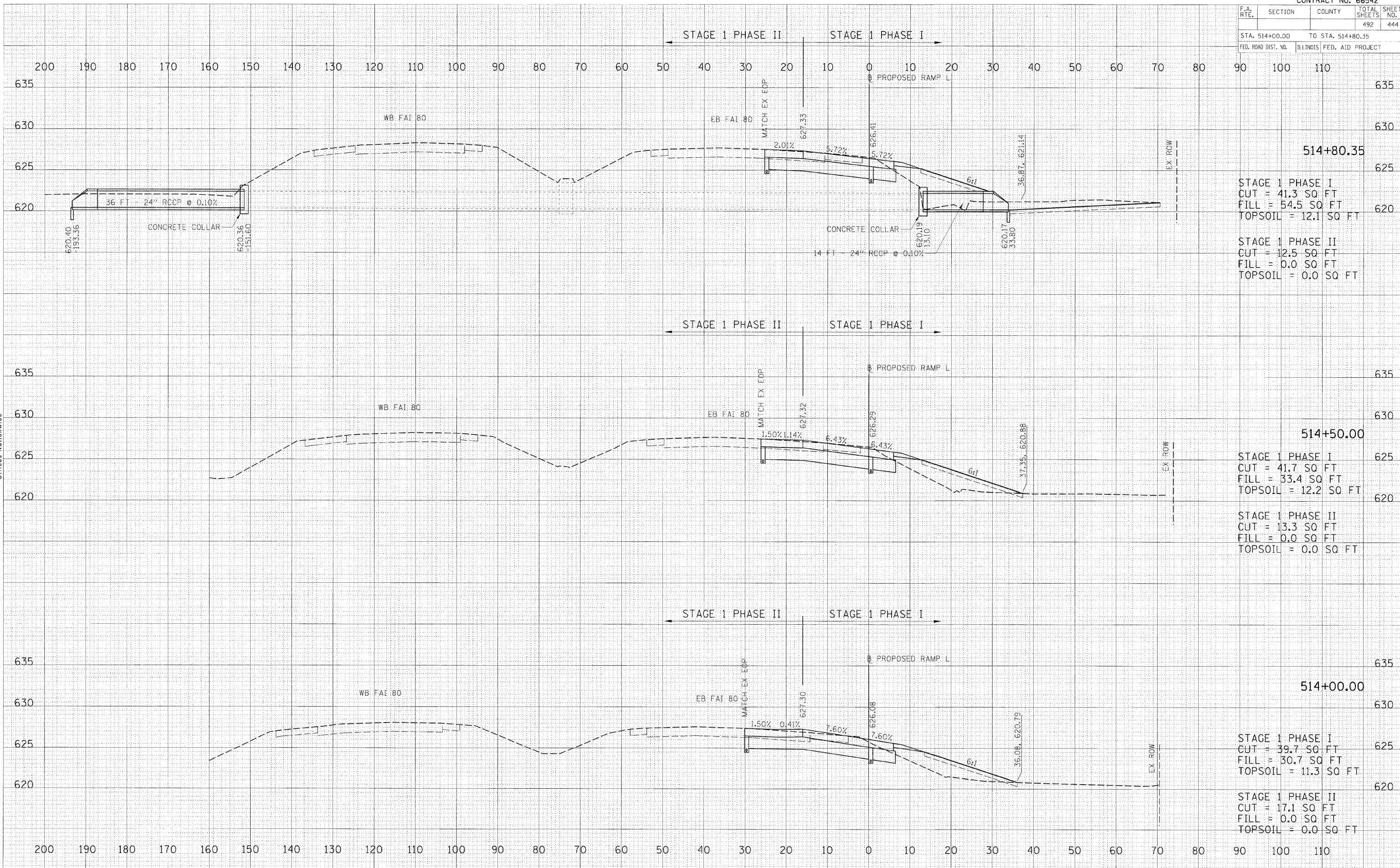
DATE: _____
 BY: _____
 SURVEYED: _____
 NOTED: _____
 NO. _____

HANSON
 HANSON PROFESSIONAL SERVICES INC.
 1525 South Sixth Street
 Springfield, Illinois 62703-2886
 Offices Nationwide

DATE: _____
 BY: _____
 SURVEYED: _____
 NOTED: _____
 NO. _____

PLOT DATE = 12/23/2009
 FILE NAME = I:\Projects\66542\Road\512+50.00\512+50.00.dwg
 PLOT SCALE = 1/8" = 1'-0"
 USER NAME = John@hanson.com

F.A. RTE.	SECTION	COUNTY	TOTAL SHEETS	SHEET NO.
			492	444
STA. 514+00.00 TO STA. 514+80.35				
FED. ROAD DIST. NO.			ILLINOIS FED. AID PROJECT	



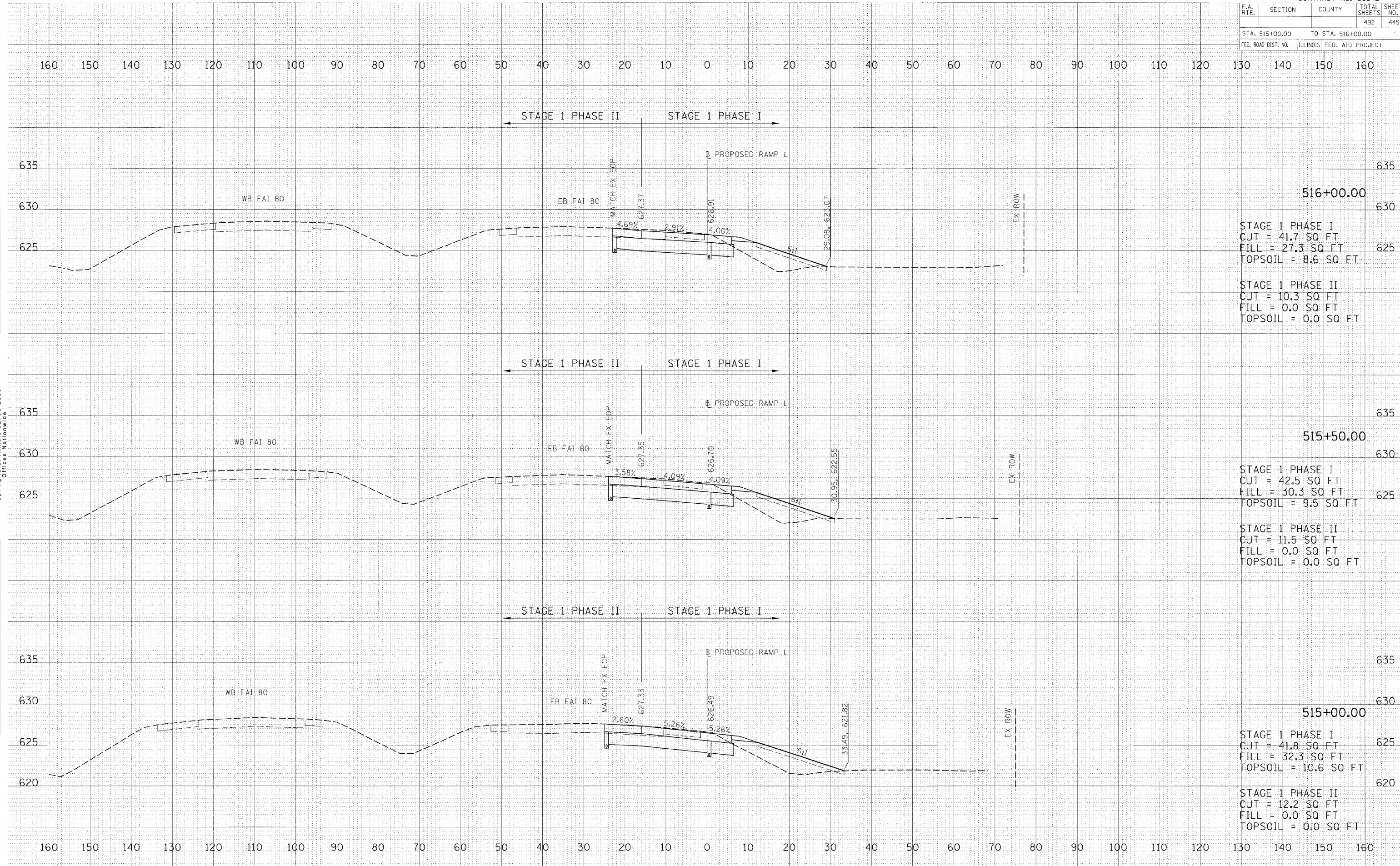
DATE	BY
DATE	BY
DATE	BY
DATE	BY

HANSON
 Hanson Professional Services Inc.
 1526 South Sixth Street
 Springfield, Illinois 62703-2886
 Offices Nationwide

DATE	BY
DATE	BY
DATE	BY
DATE	BY

PLOT DATE = 12/23/2009
 FILE NAME = I:\RPS\05\0252015\CADD\Road\Shoreline\252015\1144.dwg
 PLOT SCALE = 1/8" = 1'-0"
 USER NAME = John@0914

F.A. RTE.	SECTION	COUNTY	TOTAL SHEETS	SHEET NO.
			492	445
STA. 515+00.00 TO STA. 516+00.00				
FED. ROAD DIST. NO. ILLINOIS			FED. AID PROJECT	



516+00.00

STAGE 1 PHASE I
 CUT = 41.7 SQ FT
 FILL = 27.3 SQ FT
 TOPSOIL = 8.6 SQ FT

STAGE 1 PHASE II
 CUT = 10.3 SQ FT
 FILL = 0.0 SQ FT
 TOPSOIL = 0.0 SQ FT

515+50.00

STAGE 1 PHASE I
 CUT = 42.5 SQ FT
 FILL = 30.3 SQ FT
 TOPSOIL = 9.5 SQ FT

STAGE 1 PHASE II
 CUT = 11.5 SQ FT
 FILL = 0.0 SQ FT
 TOPSOIL = 0.0 SQ FT

515+00.00

STAGE 1 PHASE I
 CUT = 41.8 SQ FT
 FILL = 32.3 SQ FT
 TOPSOIL = 10.6 SQ FT

STAGE 1 PHASE II
 CUT = 12.2 SQ FT
 FILL = 0.0 SQ FT
 TOPSOIL = 0.0 SQ FT

FINAL SURVEY

DATE	
BY	
NO.	

NO. AREAS CHECKED

HANSON
 Professional Services Inc.
 1525 South Sixth Street
 Springfield, Illinois 62703-2888
 Offices Nationwide

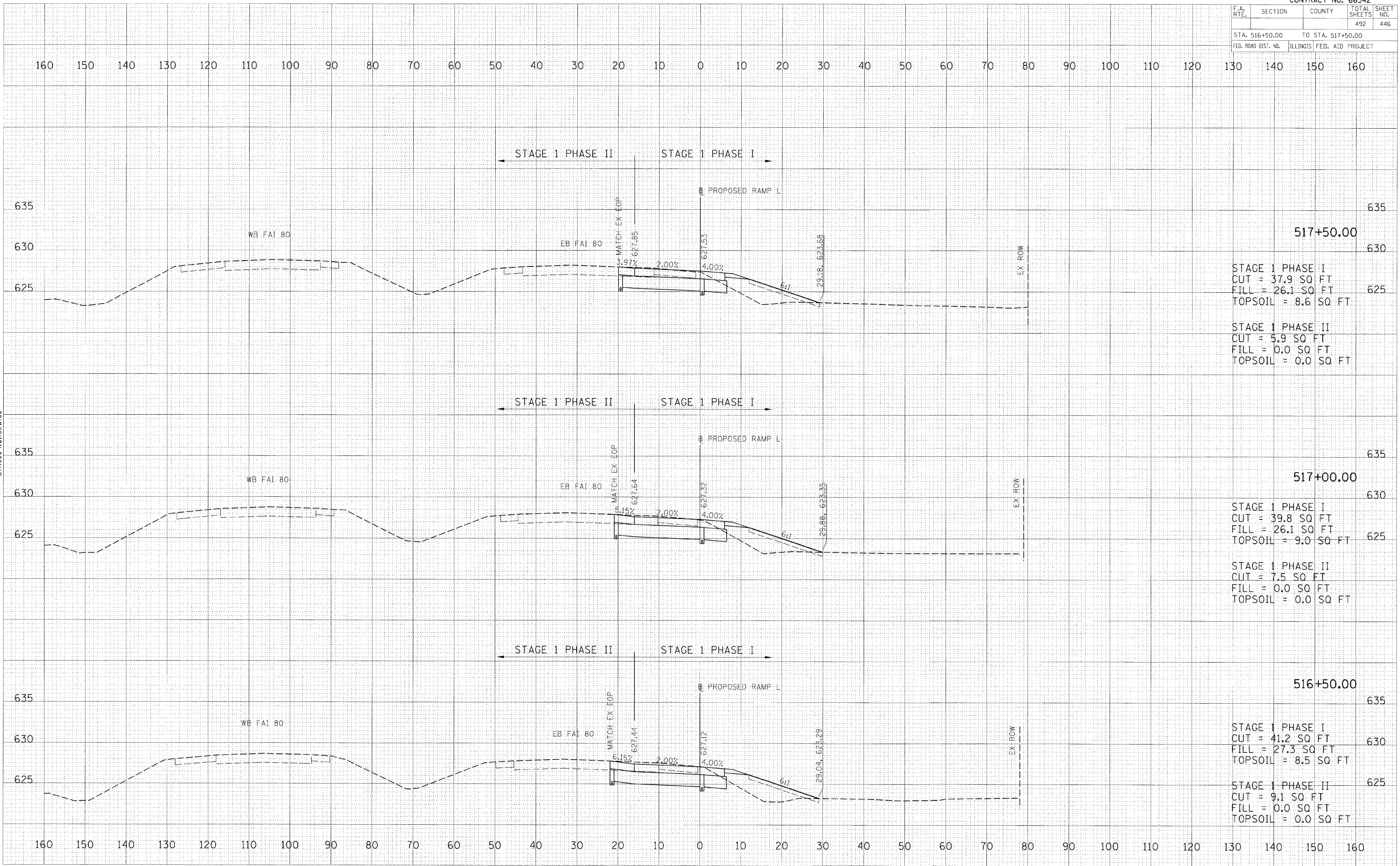
ORIGINAL SURVEY

DATE	
BY	
NO.	

NO. AREAS CHECKED

PLOT DATE = 12/23/2009
 FILE NAME = I:\05\0522015\CADD\Road\Sheet\515+00.00.dwg
 PLOT SCALE = 1/8" = 1'-0"
 USER NAME = John08/14

F.A. RTE.	SECTION	COUNTY	TOTAL SHEETS	SHEET NO.
			492	446
STA. 516+50.00 TO STA. 517+50.00				
FED. ROAD DIST. NO.	ILLINOIS	FED. AID PROJECT		



FINAL SURVEY

DATE	
BY	
CHECKED	
NO. OF SHEETS	
NO. OF PAGES	
NO. OF FIGURES	
NO. OF TABLES	
NO. OF PLATES	
NO. OF COPIES	
NO. OF SETS	
NO. OF ORIGINALS	
NO. OF REVISIONS	
NO. OF CORRECTIONS	
NO. OF AMENDMENTS	
NO. OF SUPPLEMENTS	
NO. OF ADDENDUMS	
NO. OF EXHIBITS	
NO. OF REFERENCES	
NO. OF CITATIONS	
NO. OF REFERENCES	
NO. OF CITATIONS	

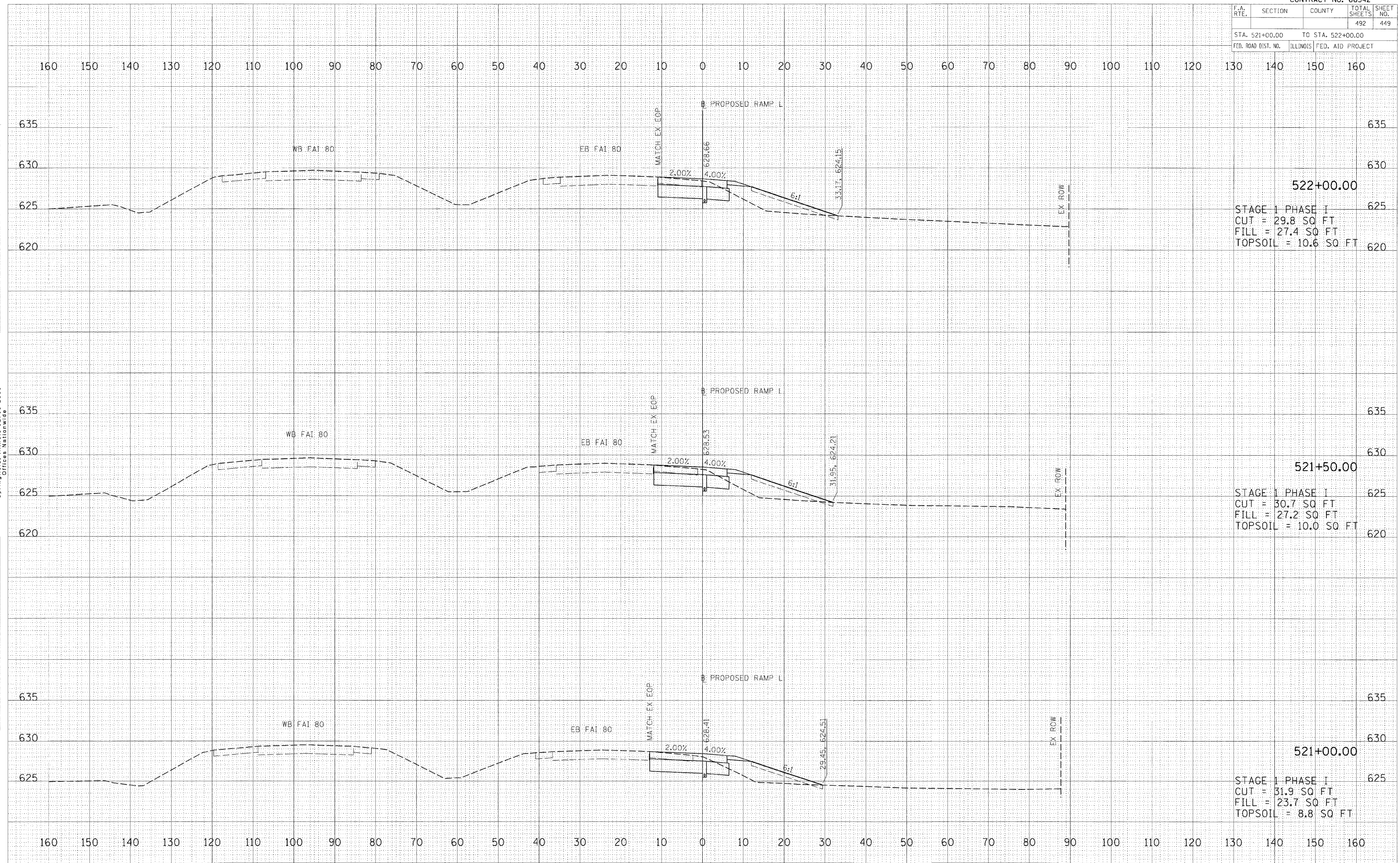
HANSON
 PROFESSIONAL SERVICES INC.
 1525 South Sixth Street
 Springfield, Illinois 62703-2886
 Offices Nationwide

ORIGINAL SURVEY

DATE	
BY	
CHECKED	
NO. OF SHEETS	
NO. OF PAGES	
NO. OF FIGURES	
NO. OF TABLES	
NO. OF PLATES	
NO. OF COPIES	
NO. OF SETS	
NO. OF ORIGINALS	
NO. OF REVISIONS	
NO. OF CORRECTIONS	
NO. OF AMENDMENTS	
NO. OF SUPPLEMENTS	
NO. OF ADDENDUMS	
NO. OF EXHIBITS	
NO. OF REFERENCES	
NO. OF CITATIONS	
NO. OF REFERENCES	
NO. OF CITATIONS	

PLOT DATE = 12/23/2009
 FILE NAME = I:\B5\p04\B552015\CAD\Road\Sheet\PROPOSED RAMP L.dwg
 PLOT SCALE = 1/8" = 1'-0"
 USER NAME = johns0914

F.A. RTE.	SECTION	COUNTY	TOTAL SHEETS	SHEET NO.
			492	449
STA. 521+00.00 TO STA. 522+00.00				
FED. ROAD DIST. NO.		ILLINOIS	FED. AID PROJECT	



DATE	BY	REVISION

FINAL SURVEY
 SURVEYED BY: _____
 NOTE BOOK NO.: _____
 TEMPLATE: _____
 AREAS CHECKED: _____
 NO.: _____

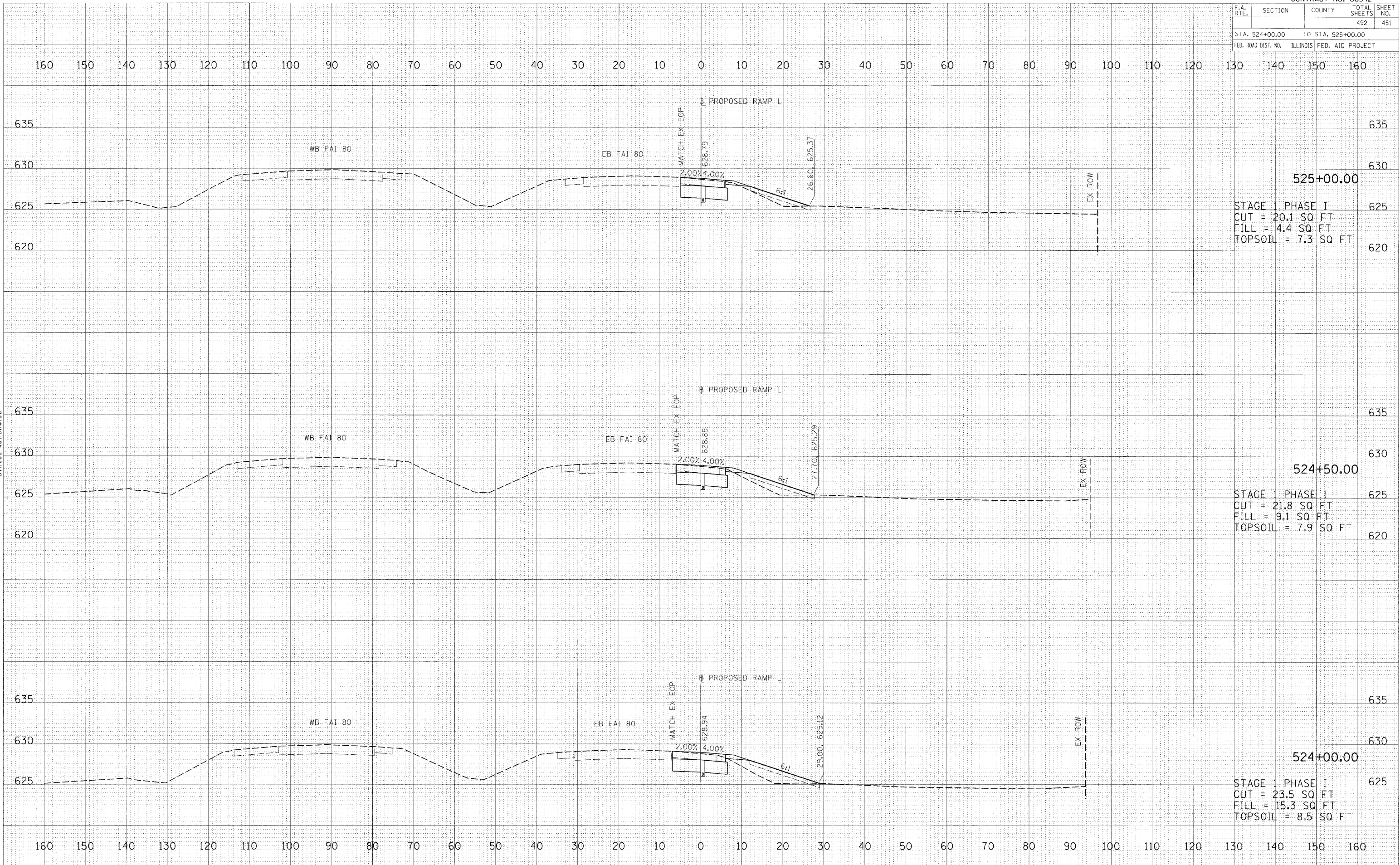
© Copyright Hanson Professional Services, Inc. 2009
HANSON Professional Services, Inc.
 1525 South Sixth Street
 Springfield, Illinois 62703-2886
 Offices Nationwide

DATE	BY	REVISION

ORIGINAL SURVEY
 SURVEYED BY: _____
 NOTE BOOK NO.: _____
 TEMPLATE: _____
 AREAS CHECKED: _____
 NO.: _____

PLOT DATE = 12/23/2009
 FILE NAME = I:\V2\Jobs\66542\66542\Road\Station\521+00.00\521+00.00.dwg
 PLOT SCALE = 1/4" = 1'-0"
 USER NAME = jehna09144

F.A. RTE.	SECTION	COUNTY	TOTAL SHEETS	SHEET NO.
			492	451
STA. 524+00.00 TO STA. 525+00.00				
FED. ROAD DIST. NO.		ILLINOIS FED. AID PROJECT		



525+00.00
 STAGE 1 PHASE I
 CUT = 20.1 SQ FT
 FILL = 4.4 SQ FT
 TOPSOIL = 7.3 SQ FT

524+50.00
 STAGE 1 PHASE I
 CUT = 21.8 SQ FT
 FILL = 9.1 SQ FT
 TOPSOIL = 7.9 SQ FT

524+00.00
 STAGE 1 PHASE I
 CUT = 23.5 SQ FT
 FILL = 15.3 SQ FT
 TOPSOIL = 8.5 SQ FT

FINAL SURVEY

DATE	
BY	
SURVEYED	
NOTE BOOK	
TEMPLATE	
AREAS	
AREAS CHECKED	

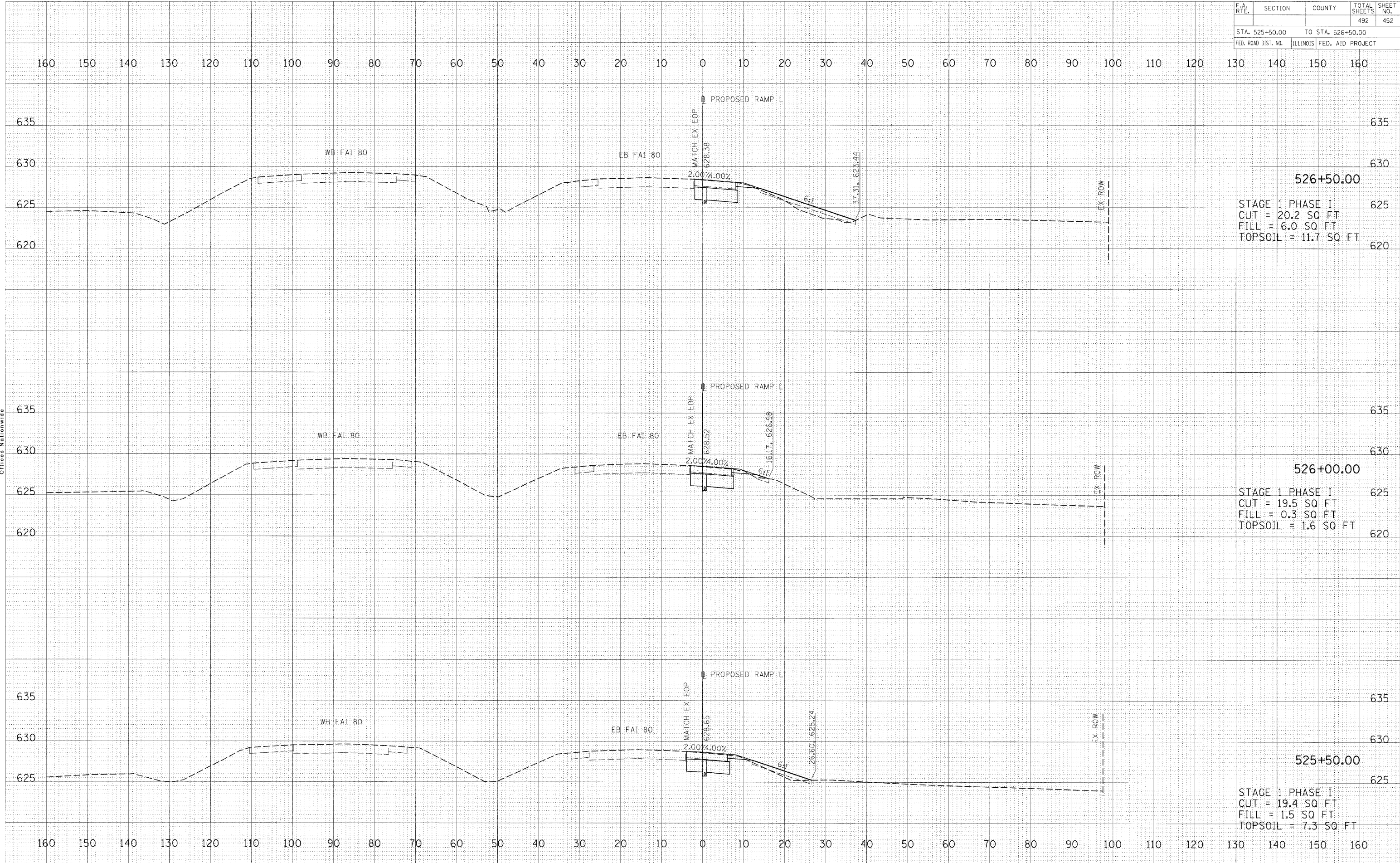
© Copyright Hanson Professional Services Inc. 2009
HANSON
 Hanson Professional Services Inc.
 525 South Sixth Street
 Springfield, Illinois 62703-2886
 Offices Nationwide

ORIGINAL SURVEY

DATE	
BY	
SURVEYED	
NOTE BOOK	
TEMPLATE	
AREAS	
AREAS CHECKED	

PLOT DATE : 12/23/2009
 FILE NAME : I:\VRS\005\0524015\CAD\Road\Sheet\PROPOSED RAMP L.dwg
 PLOT SCALE : 1/4" = 1'-0"
 USER NAME : John@0914

F.A. RTE.	SECTION	COUNTY	TOTAL SHEETS	SHEET NO.
			492	452
STA. 525+50.00 TO STA. 526+50.00				
FED. ROAD DIST. NO.		ILLINOIS	FED. AID PROJECT	



PROPOSED RAMP L STATION 525+50.00 TO STATION 526+50.00

FINAL SURVEY

DATE	
BY	
NO.	

SUBMITTED
 NOTE BOOK
 AREAS CHECKED

HANSON
 PROFESSIONAL SERVICES INC.
 1526 South Sixth Street
 Springfield, Illinois 62703-2888
 Offices Nationwide

ORIGINAL SURVEY

DATE	
BY	
NO.	

SUBMITTED
 NOTE BOOK
 AREAS CHECKED

PLOT DATE = 12/23/2009
 FILE NAME = I:\Projects\66542\15 CAD\Road Stationing\525+50.00-526+50.00.dwg
 PLOT SCALE = 1/8" = 1'-0"
 USER NAME = JohnD0144

F.A. RTE.	SECTION	COUNTY	TOTAL SHEETS	SHEET NO.
			492	453
STA. 526+96.96 TO STA. 526+96.96				
FED. ROAD DIST. NO.		ILLINOIS	FED. AID PROJECT	

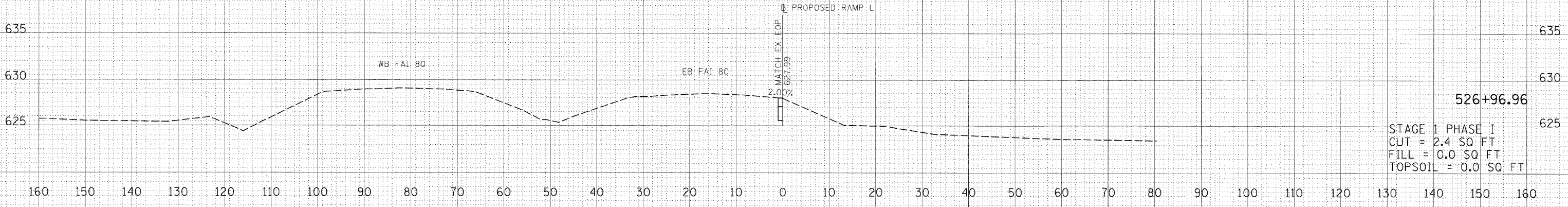
160 150 140 130 120 110 100 90 80 70 60 50 40 30 20 10 0 10 20 30 40 50 60 70 80 90 100 110 120 130 140 150 160

FINAL SURVEY	SURVEYED	BY	DATE
NOTE BOOK	TEMPLATE		
NO.	AREAS CHECKED		

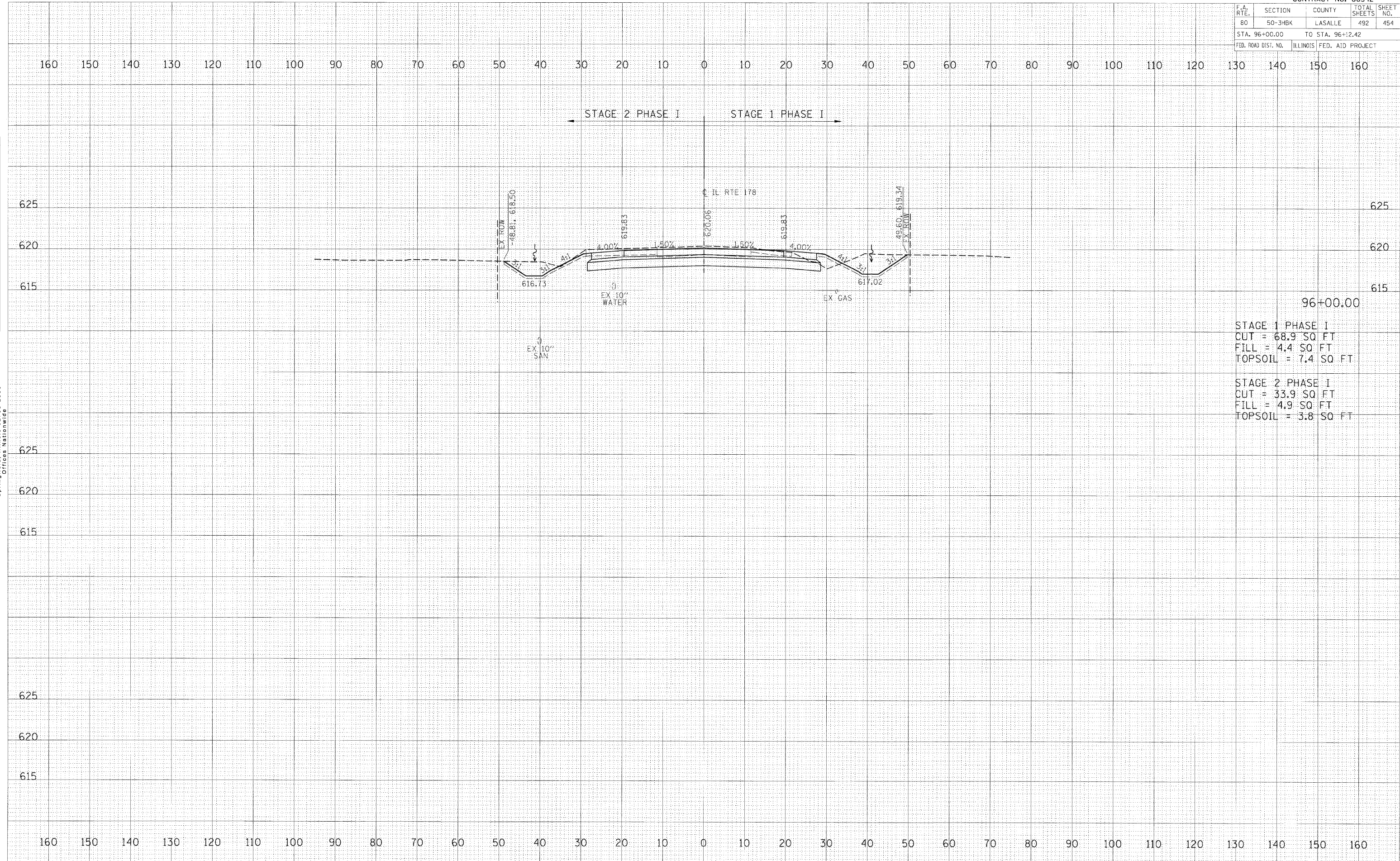
ORIGINAL SURVEY	SURVEYED	BY	DATE
NOTE BOOK	TEMPLATE		
NO.	AREAS CHECKED		

PLOT DATE = 12/23/2009
 FILE NAME = I:\Projects\0522015\CADD\Road\Stationing\WB EB FAI 80.dwg
 PLOT SCALE = 1/8" = 1'-0"
 USER NAME = JohnD9144

© Copyright Hanson Professional Services Inc. 2009
HANSON
 Hanson Professional Services Inc.
 1525 South Sixth Street
 Springfield, Illinois 62703-2886
 Offices Nationwide



F.A. RTE.	SECTION	COUNTY	TOTAL SHEETS	SHEET NO.
80	50-3HBK	LASALLE	492	454
STA. 96+00.00		TO STA. 96+12.42		
FED. ROAD DIST. NO.		ILLINOIS FED. AID PROJECT		



Station	CUT (SQ FT)	FILL (SQ FT)	TOPSOIL (SQ FT)
96+00.00	68.9	4.4	7.4
96+00.00	33.9	4.9	3.8

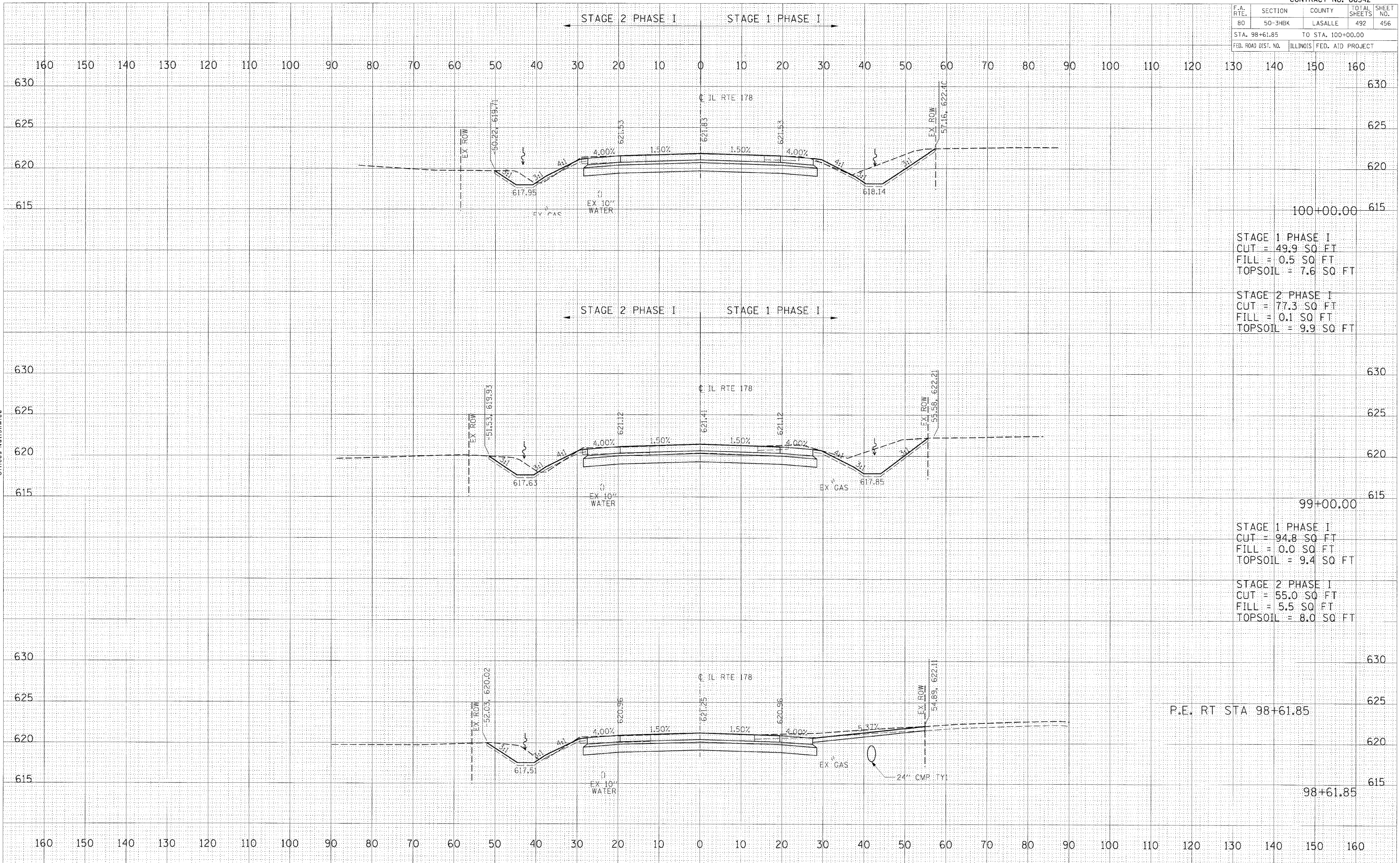
DATE	BY

© Copyright Hanson Professional Services, Inc. 2009
HANSON
 Hanson Professional Services, Inc.
 1525 South Sixth Street
 Springfield, Illinois 62703-2886
 Offices Nationwide

DATE	BY

PLOT DATE = 12/23/2009
 FILE NAME = I:\95\95\9552015\CADD\Road\Sheet\96+00.dwg
 PLOT SCALE = 1/8"=1'-0"
 USER NAME = John@0344

F.A. RTE.	SECTION	COUNTY	TOTAL SHEETS	SHEET NO.
80	50-3HEK	LASALLE	492	456
STA. 98+61.85 TO STA. 100+00.00				
FED. ROAD DIST. NO.			ILLINOIS	FED. AID PROJECT



100+00.00
 STAGE 1 PHASE I
 CUT = 49.9 SQ FT
 FILL = 0.5 SQ FT
 TOPSOIL = 7.6 SQ FT

STAGE 2 PHASE I
 CUT = 77.3 SQ FT
 FILL = 0.1 SQ FT
 TOPSOIL = 9.9 SQ FT

99+00.00
 STAGE 1 PHASE I
 CUT = 94.8 SQ FT
 FILL = 0.0 SQ FT
 TOPSOIL = 9.4 SQ FT

STAGE 2 PHASE I
 CUT = 55.0 SQ FT
 FILL = 5.5 SQ FT
 TOPSOIL = 8.0 SQ FT

P.E. RT STA 98+61.85

98+61.85

DATE	BY

FINAL SURVEY
 SURVEYED
 NOTE BOOK
 TEMPLATE
 AREAS
 AREAS CHECKED
 NO.

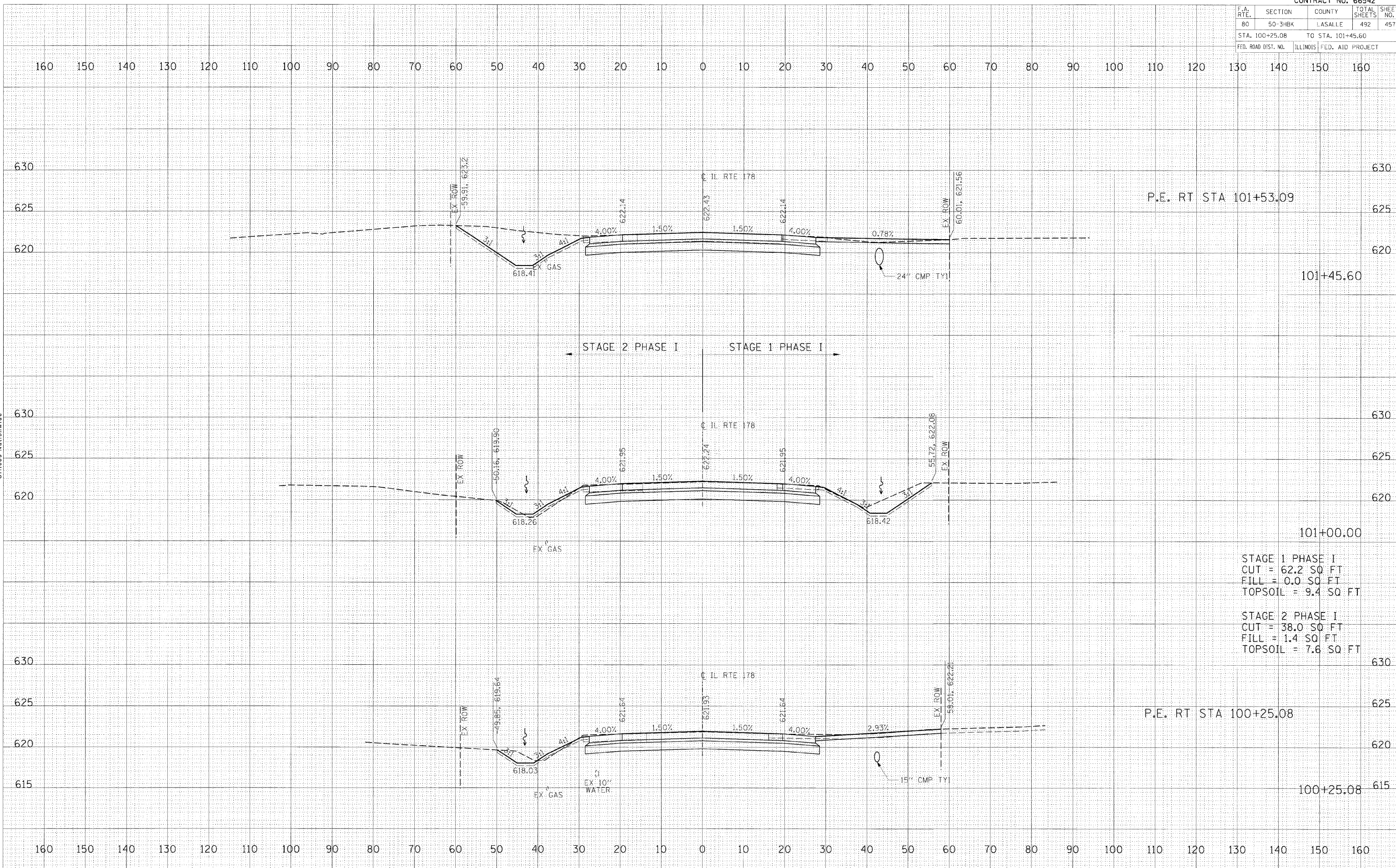
© Copyright Hanson Professional Services Inc. 2009
HANSON
 Hanson Professional Services Inc.
 1525 South Sixth Street
 Springfield, Illinois 62703-2886
 Offices Nationwide

DATE	BY

ORIGINAL SURVEY
 SURVEYED
 NOTE BOOK
 TEMPLATE
 AREAS
 AREAS CHECKED
 NO.

PLOT DATE = 12/23/2009
 FILE NAME = I:\98105\98105\CADD\Road\Sheet\98105\98105.dwg
 PLOT SCALE = 1/8" = 10.0000' / in.
 USER NAME = jjohns@ps14

F.A. RTE.	SECTION	COUNTY	TOTAL SHEETS	SHEET NO.
80	50-3HBK	LASALLE	492	457
STA. 100+25.08 TO STA. 101+45.60				
FED. ROAD DIST. NO.			ILLINOIS FED. AID PROJECT	



P.E. RT STA 101+53.09

101+45.60

STAGE 1 PHASE I
 CUT = 62.2 SQ FT
 FILL = 0.0 SQ FT
 TOPSOIL = 9.4 SQ FT

STAGE 2 PHASE I
 CUT = 38.0 SQ FT
 FILL = 1.4 SQ FT
 TOPSOIL = 7.6 SQ FT

P.E. RT STA 100+25.08

100+25.08

FINAL SURVEY

DATE	
BY	
SURVEYED	
NOTED	
EMPIR	
AREAS CHECKED	
NO.	

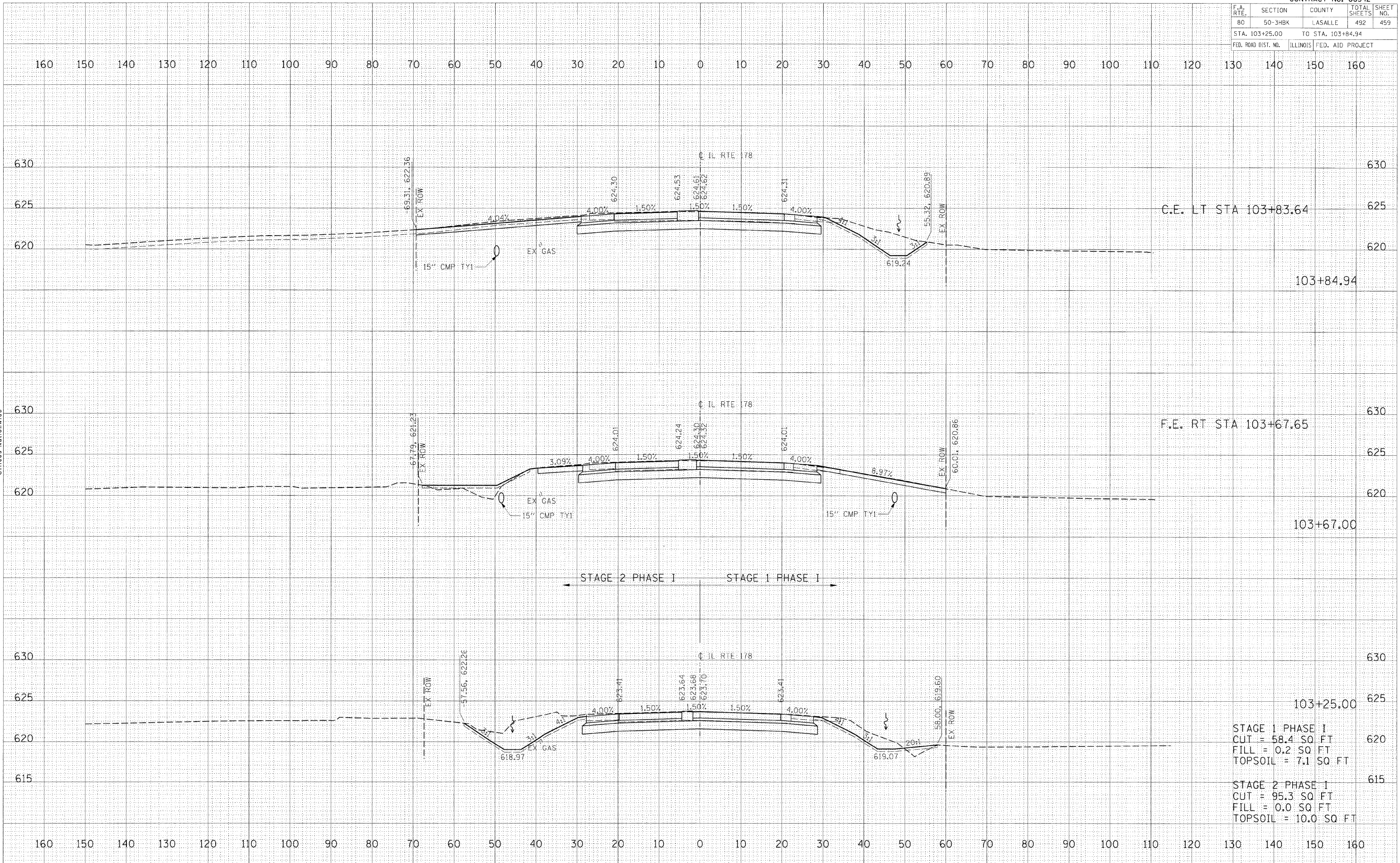
HANSON
 Hanson Professional Services Inc.
 1525 South Sixth Street
 Springfield, Illinois 62703-2888
 Offices Nationwide

ORIGINAL SURVEY

DATE	
BY	
SURVEYED	
NOTED	
EMPIR	
AREAS CHECKED	
NO.	

PLOT DATE = 12/21/2009
 FILE NAME = I:\05jobs\0522015\CADD\Road\ASHP\HW\HW100+25.08.dwg
 PLOT SCALE = 1/8"=1'-0"
 USER NAME = John@0914

F.A. RTE.	SECTION	COUNTY	TOTAL SHEETS	SHEET NO.
80	50-3HBK	LASALLE	492	459
STA. 103+25.00		TO STA. 103+84.94		
FED. ROAD DIST. NO.		ILLINOIS FED. AID PROJECT		



STAGE 1 PHASE I	CUT = 58.4 SQ FT
	FILL = 0.2 SQ FT
	TOPSOIL = 7.1 SQ FT
STAGE 2 PHASE I	CUT = 95.3 SQ FT
	FILL = 0.0 SQ FT
	TOPSOIL = 10.0 SQ FT

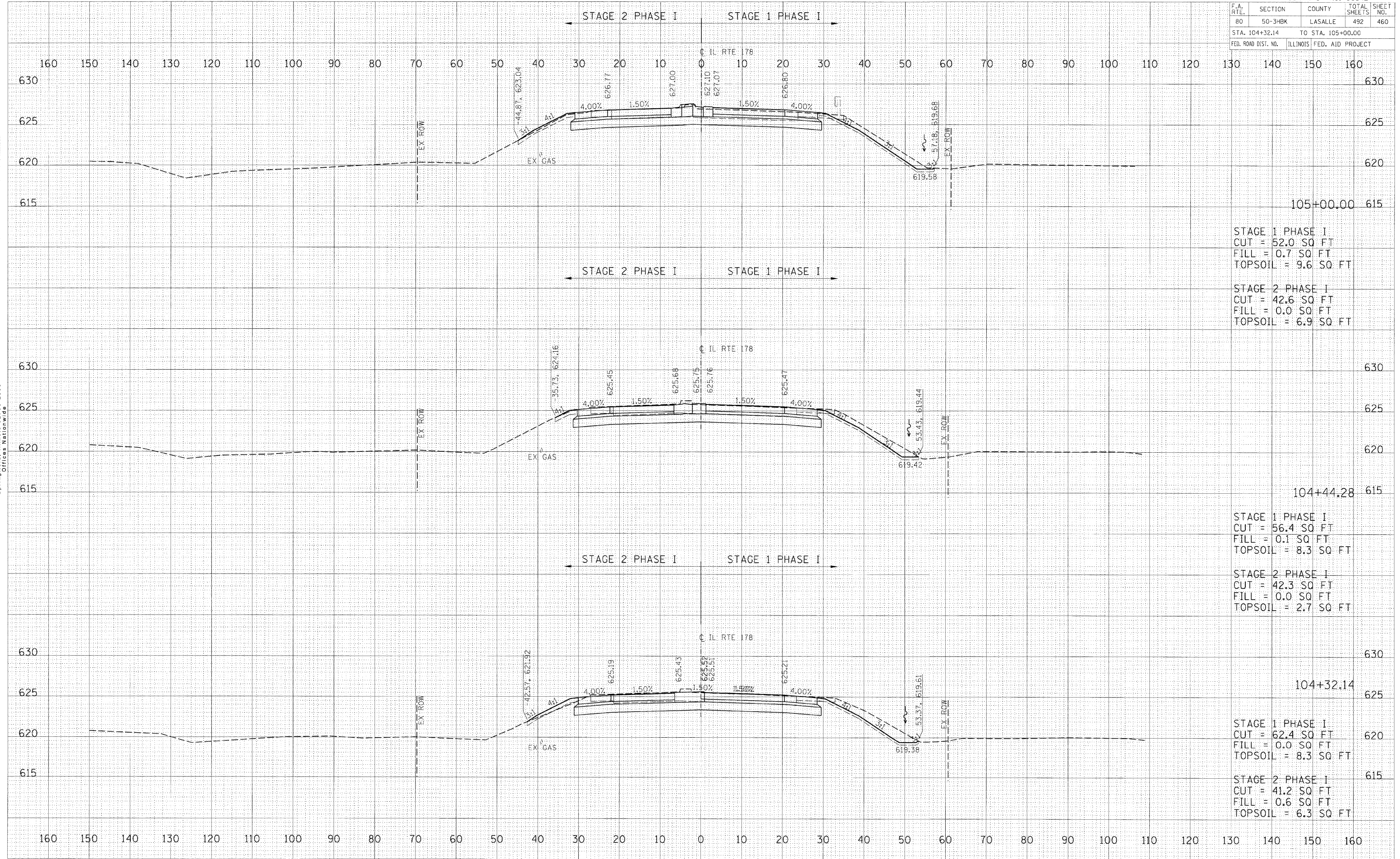
DATE	BY

HANSON
 Hanson Professional Services Inc.
 1525 South Sixth Street
 Springfield, Illinois 62703-2886
 Offices Nationwide

DATE	BY

PLOT DATE = 12/23/2009
 FILE NAME = I:\Projects\25522015\ACAD\Road\Sheet\103+25.00.dwg
 PLOT SCALE = 1/8" = 1'-0"
 USER NAME = John00944

F.A. RTE.	SECTION	COUNTY	TOTAL SHEETS	SHEET NO.
80	50-3HBK	LASALLE	492	460
STA. 104+32.14 TO STA. 105+00.00				
FED. ROAD DIST. NO.		ILLINOIS	FED. AID PROJECT	



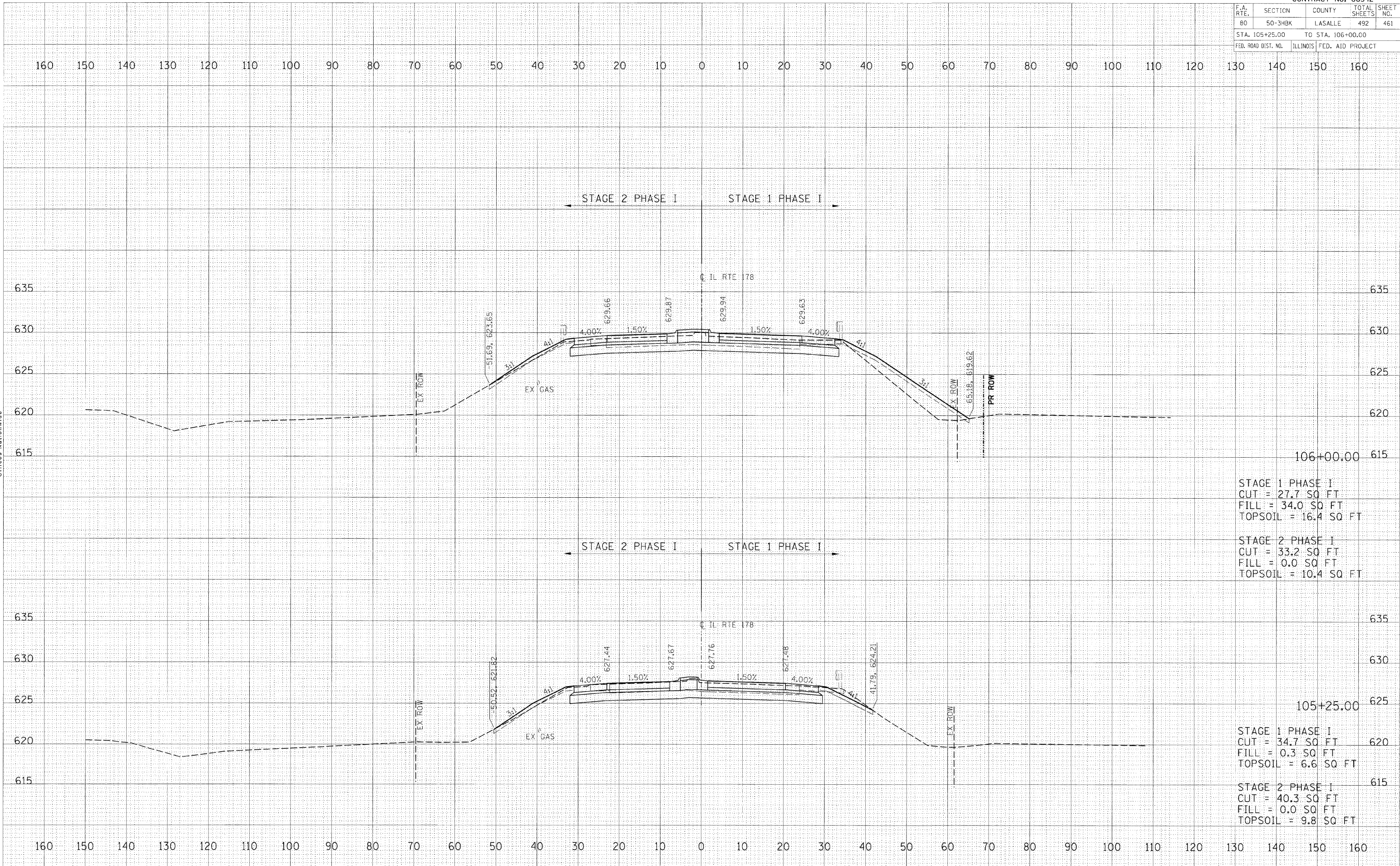
DATE	
BY	
DATE	
BY	
DATE	
BY	
DATE	
BY	
DATE	
BY	

HANSON
 HANSON PROFESSIONAL SERVICES INC.
 1525 South Sixth Street
 Springfield, Illinois 62703-2886
 Offices Nationwide

DATE	
BY	
DATE	
BY	
DATE	
BY	
DATE	
BY	
DATE	
BY	

PLOT DATE = 12/23/2009
 FILE NAME = I:\NFS jobs\2552015\CA00\Road\Sheet\STATION 104+32.14.dwg
 PLOT SCALE = 1/4" = 10'-0" / 1"
 USER NAME = John09144

F.A. RTE.	SECTION	COUNTY	TOTAL SHEETS	SHEET NO.
80	50-3HBK	LASALLE	492	461
STA. 105+25.00		TO STA. 106+00.00		
FED. ROAD DIST. NO.		ILLINOIS FED. AID PROJECT		



FINAL SURVEY

BY	DATE
SURVEYED	
NOTE BOOK	
AREAS	
AREAS CHECKED	

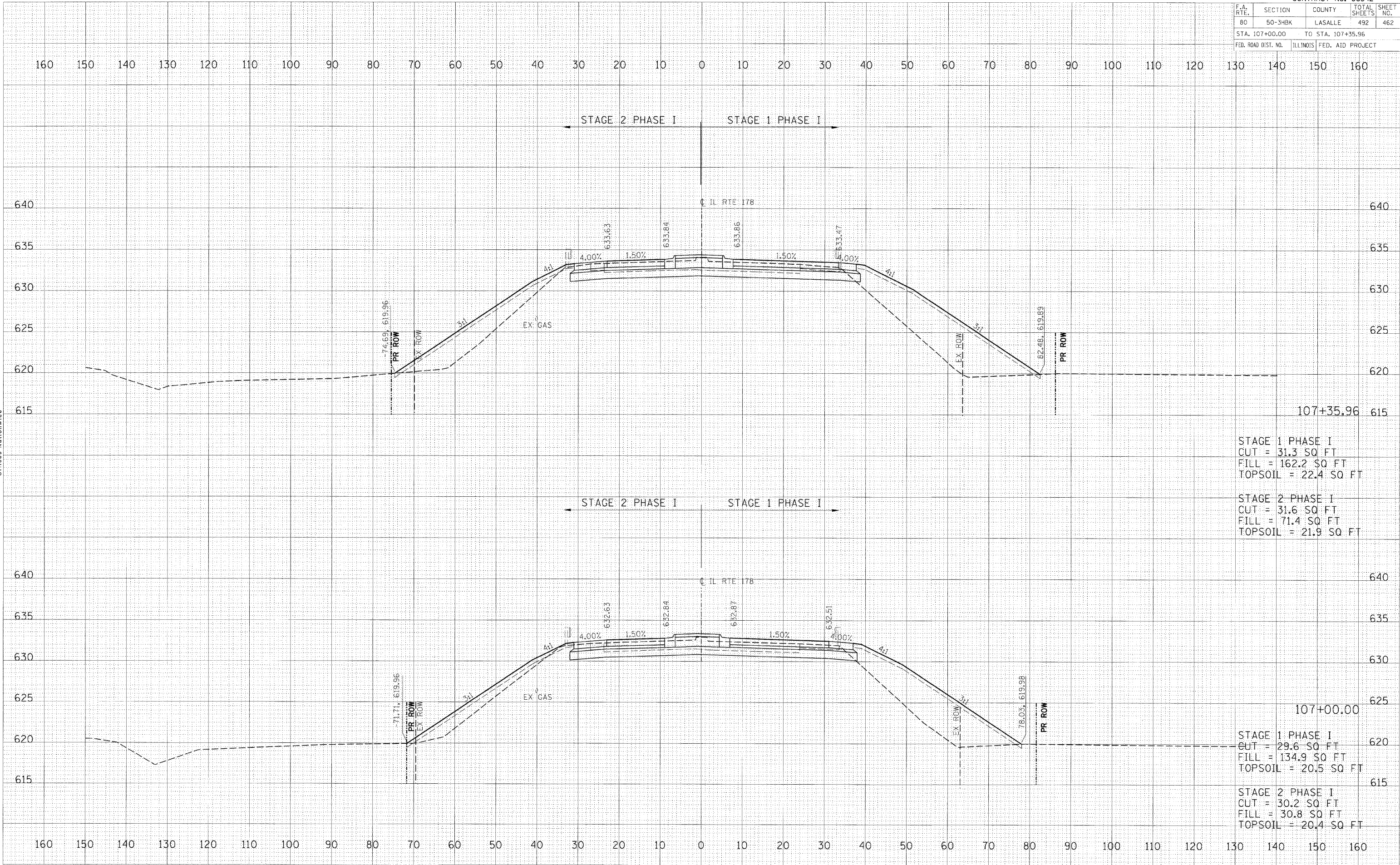
HANSON
 HANSON PROFESSIONAL SERVICES INC.
 1326 South Sixth Street
 Springfield, Illinois 62703-2886
 Offices Nationwide

ORIGINAL SURVEY

BY	DATE
SURVEYED	
NOTE BOOK	
AREAS	
AREAS CHECKED	

PLOT DATE = 12/23/2009
 FILE NAME = I:\AES\094\2522015\CADD\Road\Stationing\2522015.dwg
 PLOT SCALE = 1/8" = 1'-0"
 USER NAME = John@0914

F.A. RTE.	SECTION	COUNTY	TOTAL SHEETS	SHEET NO.
80	50-3HBK	LASALLE	492	462
STA. 107+00.00		TO STA. 107+35.96		
FED. ROAD DIST. NO.		ILLINOIS	FED. AID PROJECT	



STAGE 1 PHASE I
 CUT = 31.3 SQ FT
 FILL = 162.2 SQ FT
 TOPSOIL = 22.4 SQ FT

STAGE 2 PHASE I
 CUT = 31.6 SQ FT
 FILL = 71.4 SQ FT
 TOPSOIL = 21.9 SQ FT

STAGE 1 PHASE I
 CUT = 29.6 SQ FT
 FILL = 134.9 SQ FT
 TOPSOIL = 20.5 SQ FT

STAGE 2 PHASE I
 CUT = 30.2 SQ FT
 FILL = 30.8 SQ FT
 TOPSOIL = 20.4 SQ FT

FINAL SURVEY BY DATE
 SURVEYED BY DATE
 NOTE BOOK NO. DATE
 AREAS CHECKED AREAS CHECKED

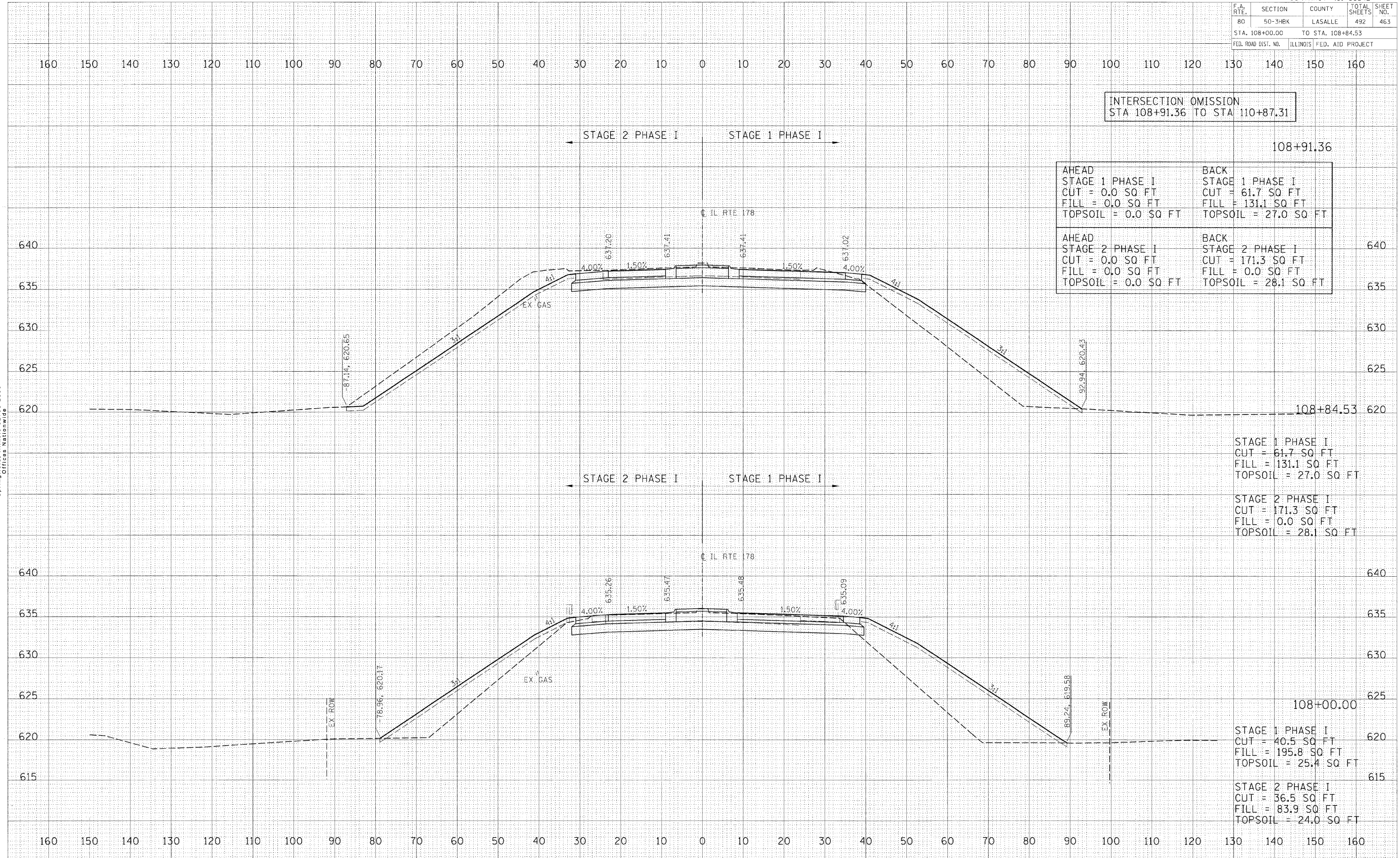
HANSON
 HANSON PROFESSIONAL SERVICES INC.
 1626 South Sixth Street
 Springfield, Illinois 62703-2886
 Offices Nationwide

ORIGINAL SURVEY BY DATE
 SURVEYED BY DATE
 AREAS CHECKED AREAS CHECKED

PLOT DATE = 12/23/2009
 FILE NAME = I:\Projects\66542\15\ACADD\Road\Sheet\107+00.00.dwg
 PLOT SCALE = 1/8" = 100'-0"
 USER NAME = jjohn@hpi.com

F.A. RTE.	SECTION	COUNTY	TOTAL SHEETS	SHEET NO.
80	50-3HBK	LASALLE	492	463
STA. 108+00.00 TO STA. 108+84.53				
FED. ROAD DIST. NO.			ILLINOIS FED. AID PROJECT	

INTERSECTION OMISSION
STA 108+91.36 TO STA 110+87.31



108+91.36	
AHEAD	BACK
STAGE 1 PHASE I	STAGE 1 PHASE I
CUT = 0.0 SQ FT	CUT = 61.7 SQ FT
FILL = 0.0 SQ FT	FILL = 131.1 SQ FT
TOPSOIL = 0.0 SQ FT	TOPSOIL = 27.0 SQ FT
AHEAD	BACK
STAGE 2 PHASE I	STAGE 2 PHASE I
CUT = 0.0 SQ FT	CUT = 171.3 SQ FT
FILL = 0.0 SQ FT	FILL = 0.0 SQ FT
TOPSOIL = 0.0 SQ FT	TOPSOIL = 28.1 SQ FT

STAGE 1 PHASE I
CUT = 61.7 SQ FT
FILL = 131.1 SQ FT
TOPSOIL = 27.0 SQ FT
STAGE 2 PHASE I
CUT = 171.3 SQ FT
FILL = 0.0 SQ FT
TOPSOIL = 28.1 SQ FT

STAGE 1 PHASE I
CUT = 40.5 SQ FT
FILL = 195.8 SQ FT
TOPSOIL = 25.4 SQ FT
STAGE 2 PHASE I
CUT = 36.5 SQ FT
FILL = 83.9 SQ FT
TOPSOIL = 24.0 SQ FT

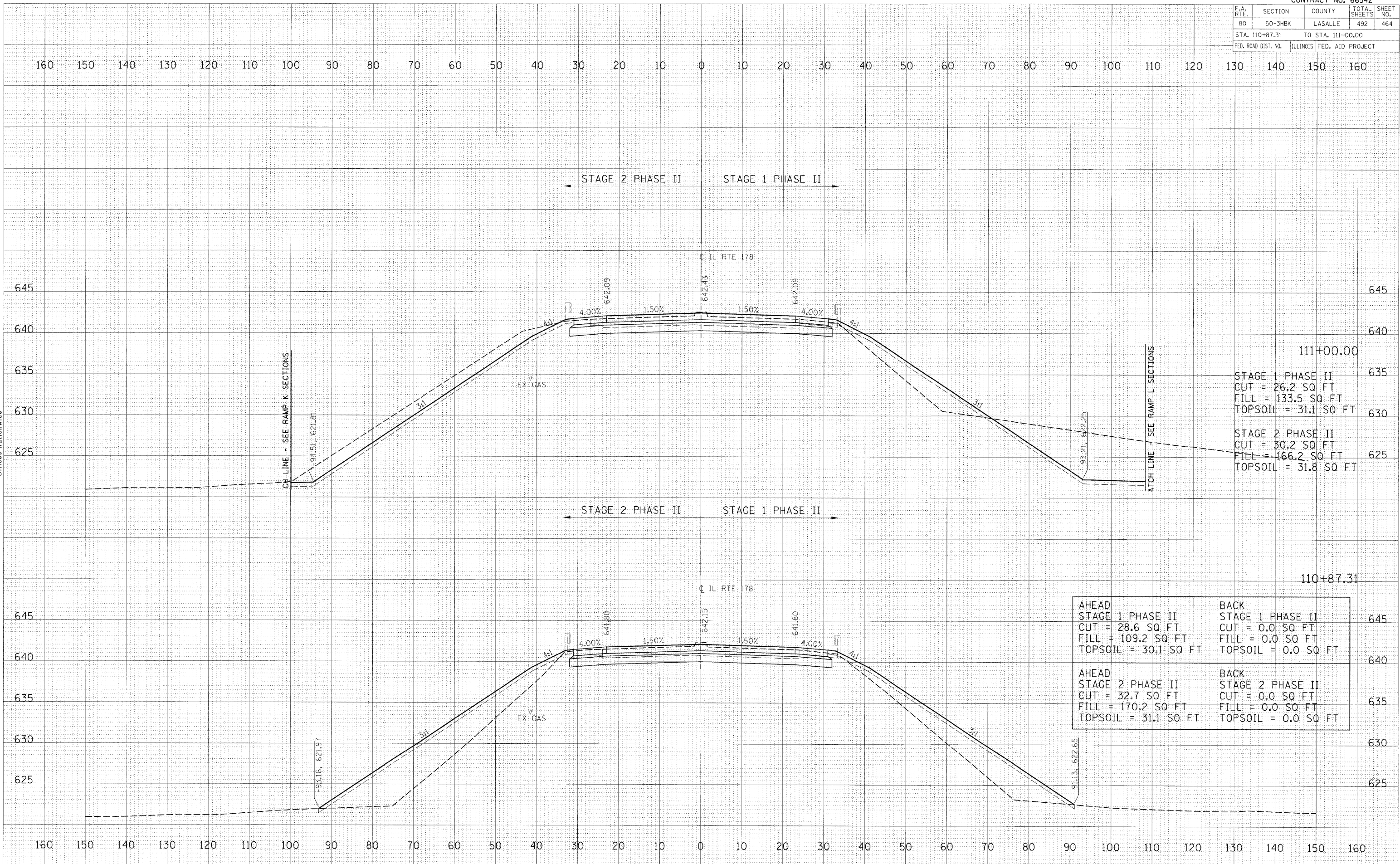
DATE: _____ BY: _____
 SURVEYED: _____
 NOTE BOOK: _____
 AREAS CHECKED: _____
 NO. _____

HANSON
 HANSON PROFESSIONAL SERVICES INC.
 1525 South Sixth Street
 Springfield, Illinois 62703-2886
 Offices Nationwide

DATE: _____ BY: _____
 SURVEYED: _____
 NOTE BOOK: _____
 AREAS CHECKED: _____
 NO. _____

PLOT DATE = 12/23/2009
 FILE NAME = I:\95 jobs\62552013\CAUD\Road\Stage I\108+00.00.dwg
 PLOT SCALE = 1/8"=1'-0"
 USER NAME = John@hpr44

F.A. RTE.	SECTION	COUNTY	TOTAL SHEETS	SHEET NO.
80	50-3HBK	LASALLE	492	464
STA. 110+87.31		TO STA. 111+00.00		
FED. ROAD DIST. NO.		ILLINOIS FED. AID PROJECT		



111+00.00	
STAGE 1 PHASE II	CUT = 26.2 SQ FT
	FILL = 133.5 SQ FT
	TOPSOIL = 31.1 SQ FT
STAGE 2 PHASE II	
	CUT = 30.2 SQ FT
	FILL = 166.2 SQ FT
	TOPSOIL = 31.8 SQ FT

110+87.31	
AHEAD	BACK
STAGE 1 PHASE II	STAGE 1 PHASE II
CUT = 28.6 SQ FT	CUT = 0.0 SQ FT
FILL = 109.2 SQ FT	FILL = 0.0 SQ FT
TOPSOIL = 30.1 SQ FT	TOPSOIL = 0.0 SQ FT
AHEAD	BACK
STAGE 2 PHASE II	STAGE 2 PHASE II
CUT = 32.7 SQ FT	CUT = 0.0 SQ FT
FILL = 170.2 SQ FT	FILL = 0.0 SQ FT
TOPSOIL = 31.1 SQ FT	TOPSOIL = 0.0 SQ FT

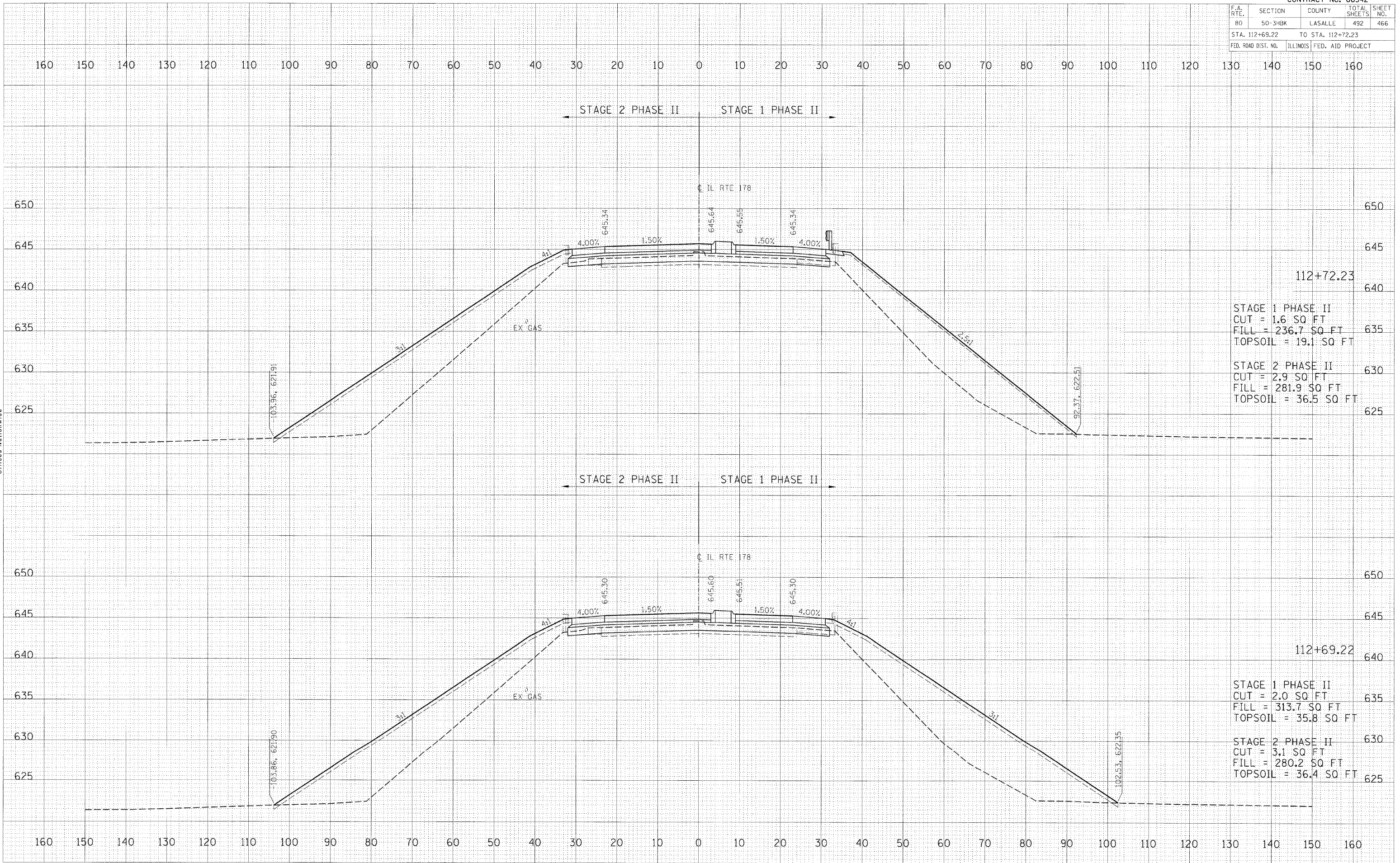
FINAL SURVEY SURVEYED BY DATE
 NOTE BOOK TEMPLATE AREAS CHECKED AREAS CHECKED

HANSON PROFESSIONAL SERVICES INC.
 HANSON PROFESSIONAL SERVICES INC.
 625 SOUTH SIXTH STREET
 SPRINGFIELD, ILLINOIS 62703-2886
 OFFICES NATIONWIDE

ORIGINAL SURVEY SURVEYED BY DATE
 NOTE BOOK TEMPLATE AREAS CHECKED AREAS CHECKED

PLOT DATE = 12/23/2009
 FILE NAME = I:\75_05a\66542\15 CAD\Road\Station\110+87.31.dwg
 PLOT SCALE = 1/8" = 1'-0"
 USER NAME = johns0914

F.A. RTE.	SECTION	COUNTY	TOTAL SHEETS	SHEET NO.
80	50-3HBK	LASALLE	492	466
STA. 112+69.22		TO STA. 112+72.23		
FED. ROAD DIST. NO.		ILLINOIS	FED. AID PROJECT	



DATE: _____
 BY: _____
 SURVEYED: _____
 NOTE BOOK: _____
 TEMPLATE: _____
 AREAS CHECKED: _____
 NO.: _____

HANSON
 Hanson Professional Services Inc.
 1525 South Sixth Street
 Springfield, Illinois 62703-2888
 Offices Nationwide

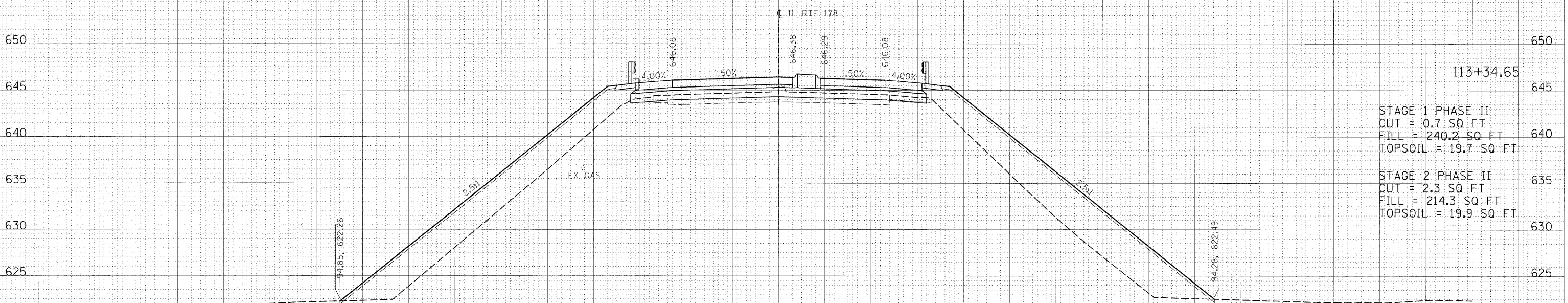
DATE: _____
 BY: _____
 SURVEYED: _____
 NOTE BOOK: _____
 TEMPLATE: _____
 AREAS CHECKED: _____
 NO.: _____

PLT DATE = 12/23/2009
 FILE NAME = E:\P2\104\12282015\CADD\Road\Sheet\112+69.22.dwg
 PLT SCALE = 1/4" = 1'-0"
 USER NAME = JohnA09144

F.A. RTE.	SECTION	COUNTY	TOTAL SHEETS	SHEET NO.
80	50-3HBK	LASALLE	492	467
STA. 113+00.00 TO STA. 113+34.65				
FED. ROAD DIST. NO.		ILLINOIS	FED. AID PROJECT	

160 150 140 130 120 110 100 90 80 70 60 50 40 30 20 10 0 10 20 30 40 50 60 70 80 90 100 110 120 130 140 150 160

← STAGE 2 PHASE II STAGE 1 PHASE II →

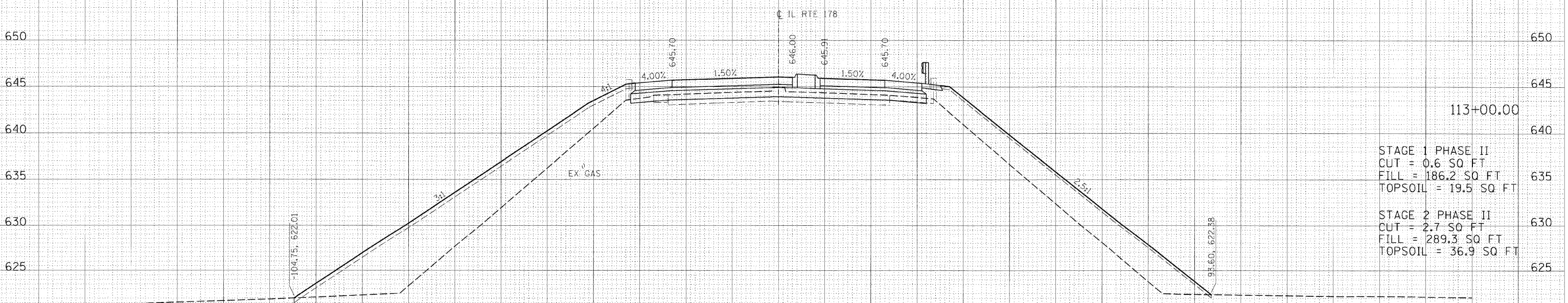


113+34.65

STAGE 1 PHASE II
 CUT = 0.7 SQ FT
 FILL = 240.2 SQ FT
 TOPSOIL = 19.7 SQ FT

STAGE 2 PHASE II
 CUT = 2.3 SQ FT
 FILL = 214.3 SQ FT
 TOPSOIL = 19.9 SQ FT

← STAGE 2 PHASE II STAGE 1 PHASE II →



113+00.00

STAGE 1 PHASE II
 CUT = 0.6 SQ FT
 FILL = 186.2 SQ FT
 TOPSOIL = 19.5 SQ FT

STAGE 2 PHASE II
 CUT = 2.7 SQ FT
 FILL = 289.3 SQ FT
 TOPSOIL = 36.9 SQ FT

160 150 140 130 120 110 100 90 80 70 60 50 40 30 20 10 0 10 20 30 40 50 60 70 80 90 100 110 120 130 140 150 160

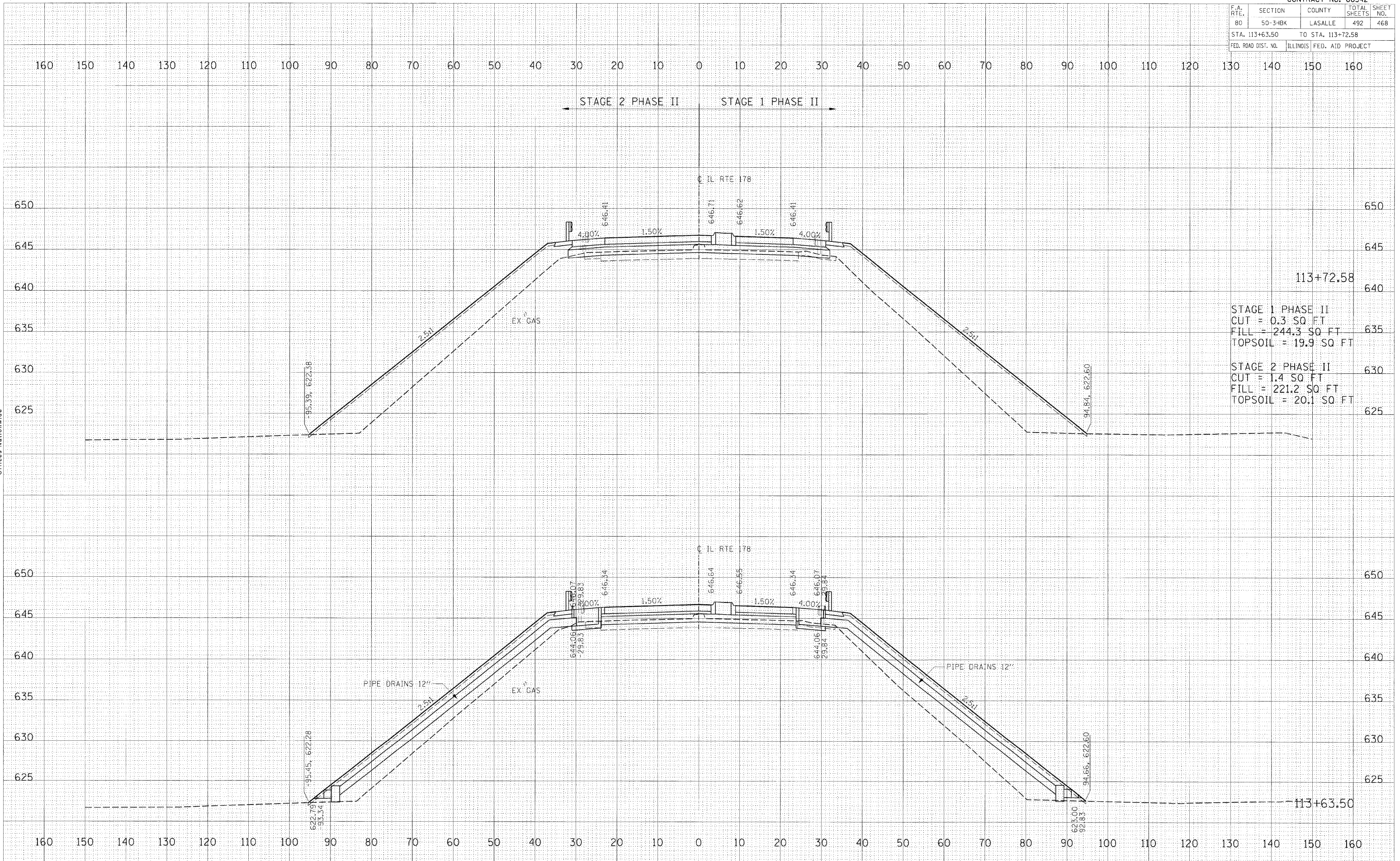
DATE	BY

© Copyright Hanson Professional Services Inc. 2009
HANSON
 Hanson Professional Services Inc.
 1525 South Sixth Street
 Springfield, Illinois 62703-2886
 Offices Nationwide

DATE	BY

PLOT DATE = 12/23/2009
 FILE NAME = I:\P2\113+00.00\113+00.00\113+00.00.dwg
 PLOT SCALE = 1/8" = 1'-0"
 USER NAME = John@0914

F.A. RTE.	SECTION	COUNTY	TOTAL SHEETS	SHEET NO.
80	50-3-HBK	LASALLE	492	468
STA. 113+63.50 TO STA. 113+72.58				
FED. ROAD DIST. NO.		ILLINOIS	FED. AID PROJECT	



DATE	BY

SURVEYED
 NOTE BOOK
 TEMPLATE
 AREAS
 AREAS CHECKED

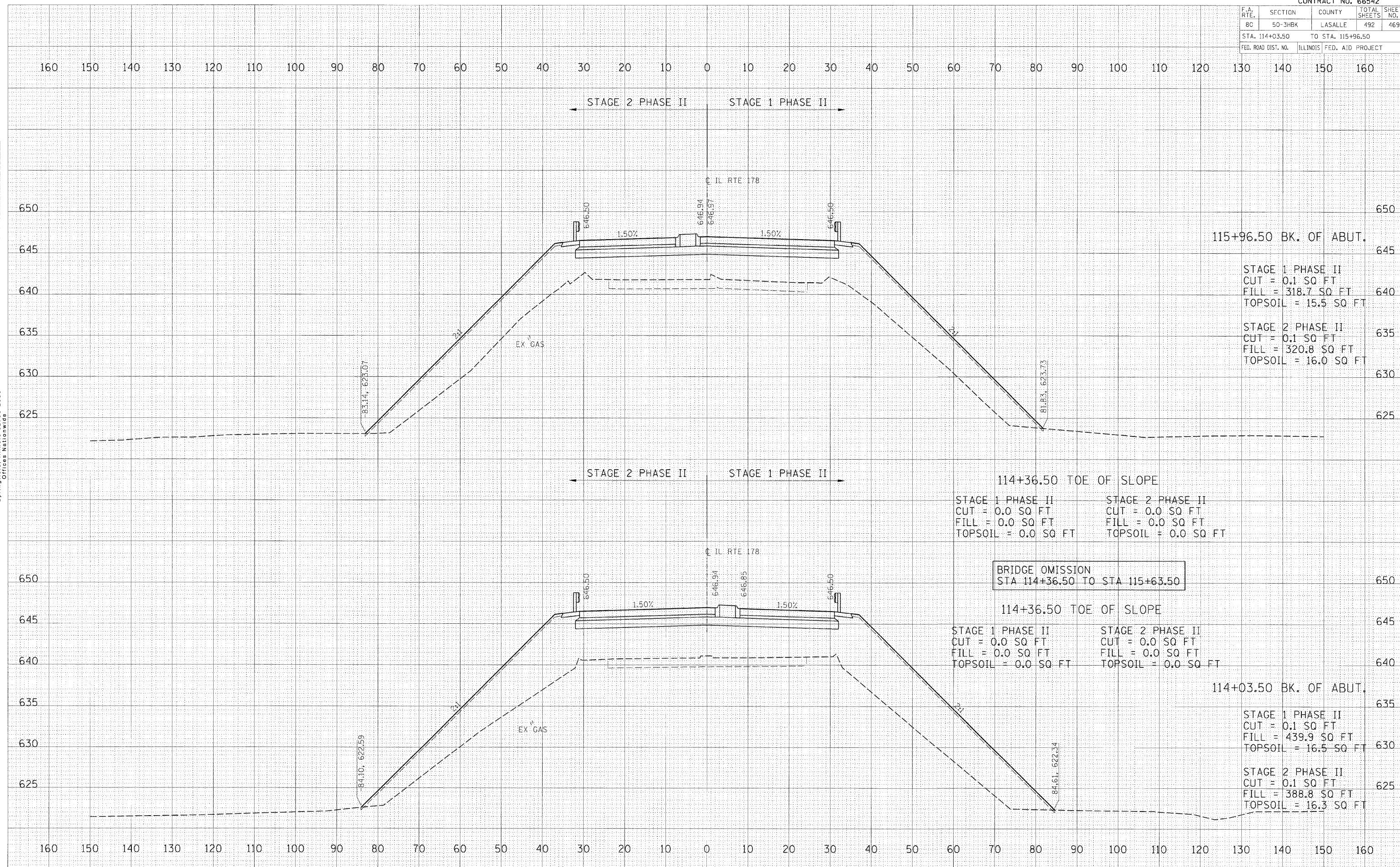
HANSON
 HANSON PROFESSIONAL SERVICES INC.
 1525 SOUTH SIXTH STREET
 SPRINGFIELD, ILLINOIS 62703-2886
 OFFICES NATIONWIDE

DATE	BY

SURVEYED
 ORIGINAL SURVEY
 AREAS
 AREAS CHECKED

PLOT DATE = 12/23/2009
 FILE NAME = I:\05_00\6252015\ALOUA\Road\Sheet\113+63.50.dwg
 PLOT SCALE = 1/8"=1'-0"
 USER NAME = JohnH09144

F.A. RTE.	SECTION	COUNTY	TOTAL SHEETS	SHEET NO.
8C	50-3HBK	LASALLE	492	469
STA. 114+03.50 TO STA. 115+96.50				
FED. ROAD DIST. NO.		ILLINOIS	FED. AID PROJECT	



115+96.50 BK. OF ABUT.

STAGE 1 PHASE II
 CUT = 0.1 SQ FT
 FILL = 318.7 SQ FT
 TOPSOIL = 15.5 SQ FT

STAGE 2 PHASE II
 CUT = 0.1 SQ FT
 FILL = 320.8 SQ FT
 TOPSOIL = 16.0 SQ FT

114+36.50 TOE OF SLOPE

STAGE 1 PHASE II CUT = 0.0 SQ FT FILL = 0.0 SQ FT TOPSOIL = 0.0 SQ FT	STAGE 2 PHASE II CUT = 0.0 SQ FT FILL = 0.0 SQ FT TOPSOIL = 0.0 SQ FT
--	--

BRIDGE OMISSION
 STA 114+36.50 TO STA 115+63.50

114+36.50 TOE OF SLOPE

STAGE 1 PHASE II CUT = 0.0 SQ FT FILL = 0.0 SQ FT TOPSOIL = 0.0 SQ FT	STAGE 2 PHASE II CUT = 0.0 SQ FT FILL = 0.0 SQ FT TOPSOIL = 0.0 SQ FT
--	--

114+03.50 BK. OF ABUT.

STAGE 1 PHASE II
 CUT = 0.1 SQ FT
 FILL = 439.9 SQ FT
 TOPSOIL = 16.5 SQ FT

STAGE 2 PHASE II
 CUT = 0.1 SQ FT
 FILL = 388.8 SQ FT
 TOPSOIL = 16.3 SQ FT

FINAL SURVEY

DATE	
BY	
SUPERVISED	
NOTE BOOK	
TEMP. DATE	
AREAS	
AREAS CHECKED	
NO.	

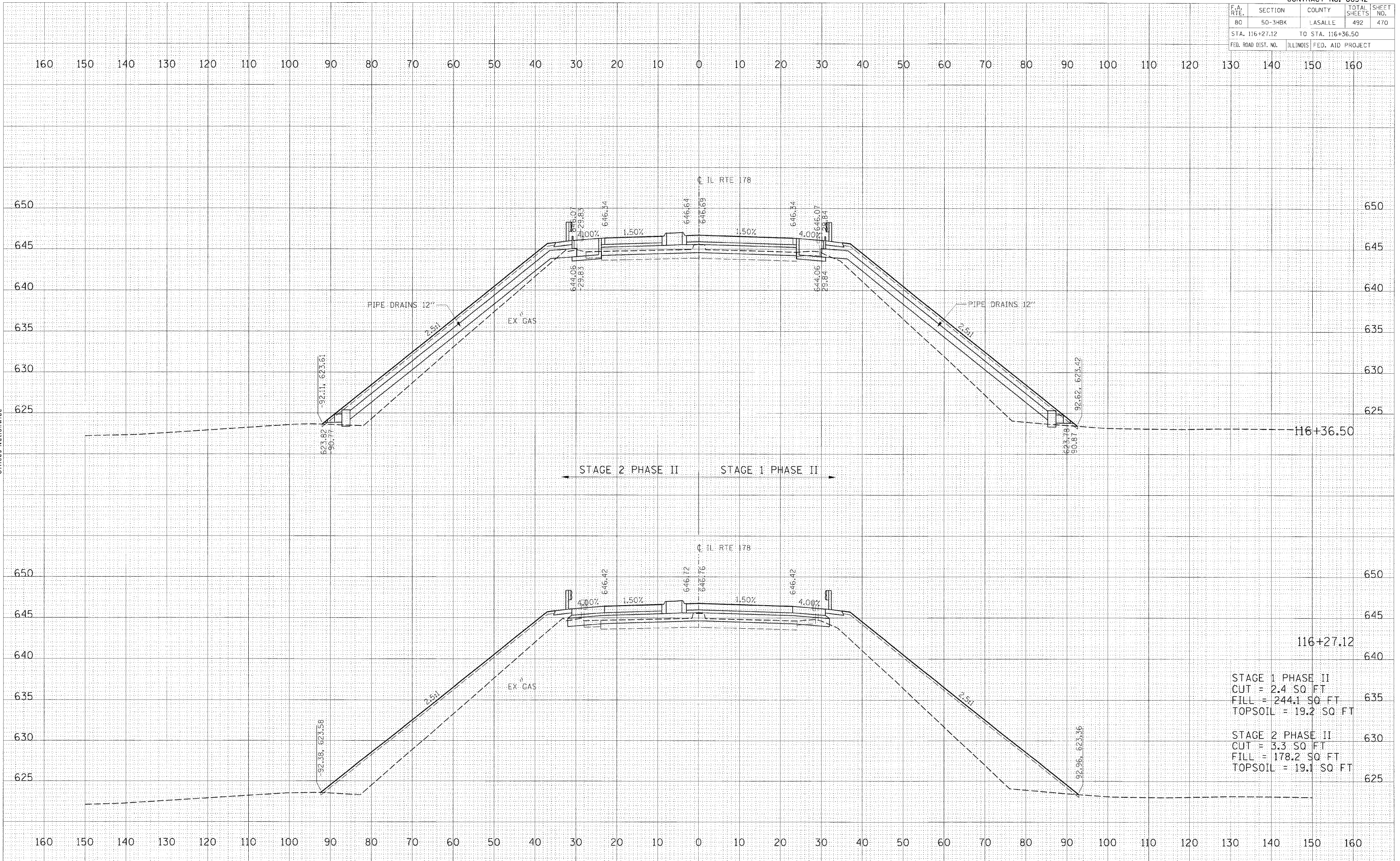
HANSON
 Hanson Professional Services Inc.
 1525 South Sixth Street
 Springfield, Illinois 62703-2886
 Offices Nationwide

ORIGINAL SURVEY

DATE	
BY	
SUPERVISED	
NOTE BOOK	
TEMP. DATE	
AREAS	
AREAS CHECKED	
NO.	

PLOT DATE = 12/23/2009
 FILE NAME = I:\Projects\0522015\CADD\Road\Sheet\114+03.50-115+96.50.dwg
 PLOT SCALE = 1/8" = 1'-0"
 USER NAME = John@20944

F.A. RTE.	SECTION	COUNTY	TOTAL SHEETS	SHEET NO.
80	50-3HBK	LASALLE	492	470
STA. 116+27.12 TO STA. 116+36.50				
FED. ROAD DIST. NO.			ILLINOIS FED. AID PROJECT	



STAGE 1 PHASE II	635
CUT = 2.4 SQ FT	
FILL = 244.1 SQ FT	
TOPSOIL = 19.2 SQ FT	
STAGE 2 PHASE II	630
CUT = 3.3 SQ FT	
FILL = 178.2 SQ FT	
TOPSOIL = 19.1 SQ FT	

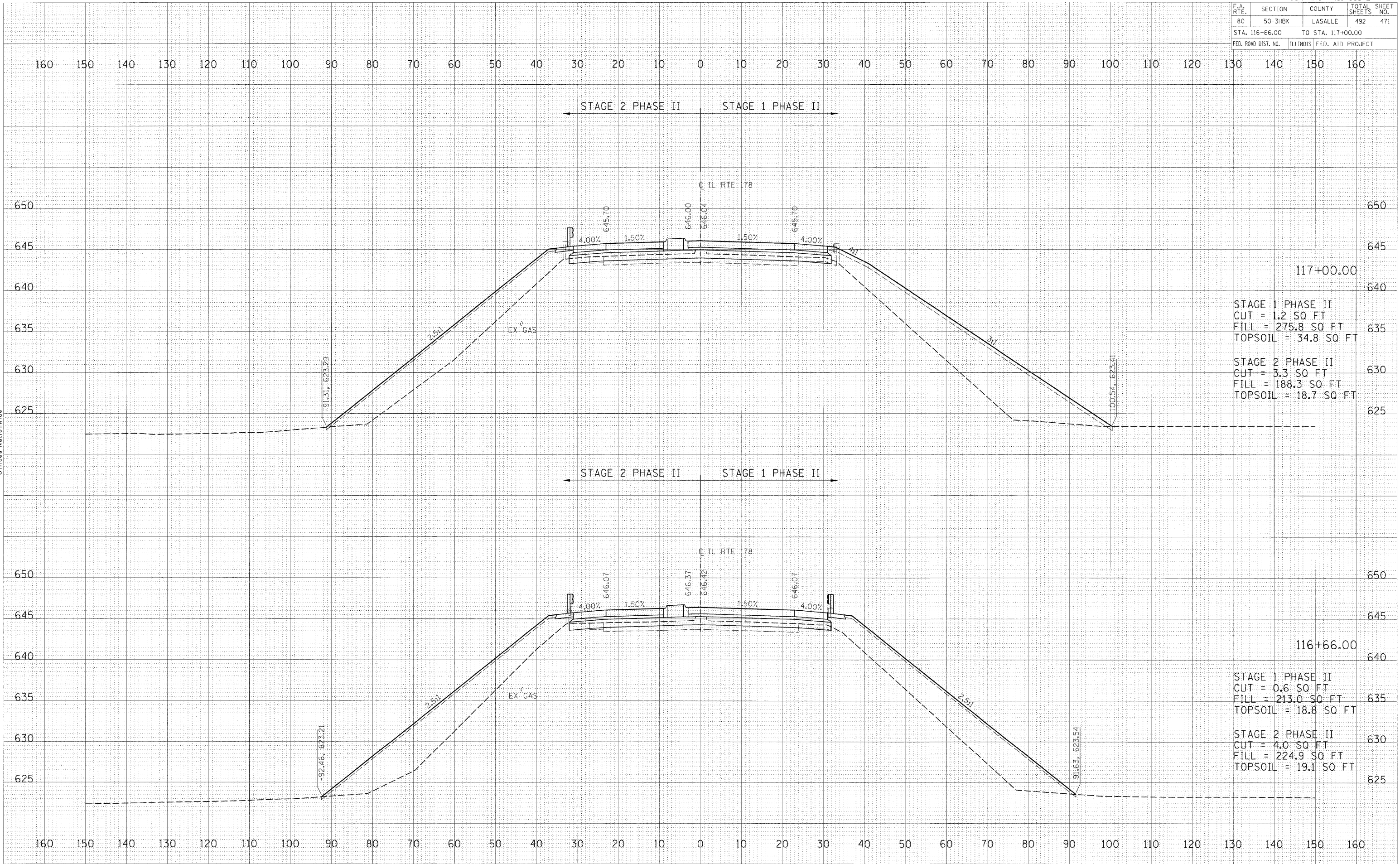
DATE	BY

HANSON
 Hanson Professional Services Inc.
 1525 South Sixth Street
 Springfield, Illinois 62703-2886
 Offices Nationwide

DATE	BY

PLOT DATE = 12/23/2009
 FILE NAME = I:\05\0515\CAUDA\Road\AS-116+27.12.dwg
 PLOT SCALE = 1/8" = 1'-0"
 USER NAME = John@0914

F.A. RTE.	SECTION	COUNTY	TOTAL SHEETS	SHEET NO.
80	50-3HBK	LASALLE	492	471
STA. 116+66.00 TO STA. 117+00.00				
FED. ROAD DIST. NO.		ILLINOIS FED. AID PROJECT		



Station	STAGE 1 PHASE II	STAGE 2 PHASE II
117+00.00	CUT = 1.2 SQ FT FILL = 275.8 SQ FT TOPSOIL = 34.8 SQ FT	CUT = 3.3 SQ FT FILL = 188.3 SQ FT TOPSOIL = 18.7 SQ FT

Station	STAGE 1 PHASE II	STAGE 2 PHASE II
116+66.00	CUT = 0.6 SQ FT FILL = 213.0 SQ FT TOPSOIL = 18.8 SQ FT	CUT = 4.0 SQ FT FILL = 224.9 SQ FT TOPSOIL = 19.1 SQ FT

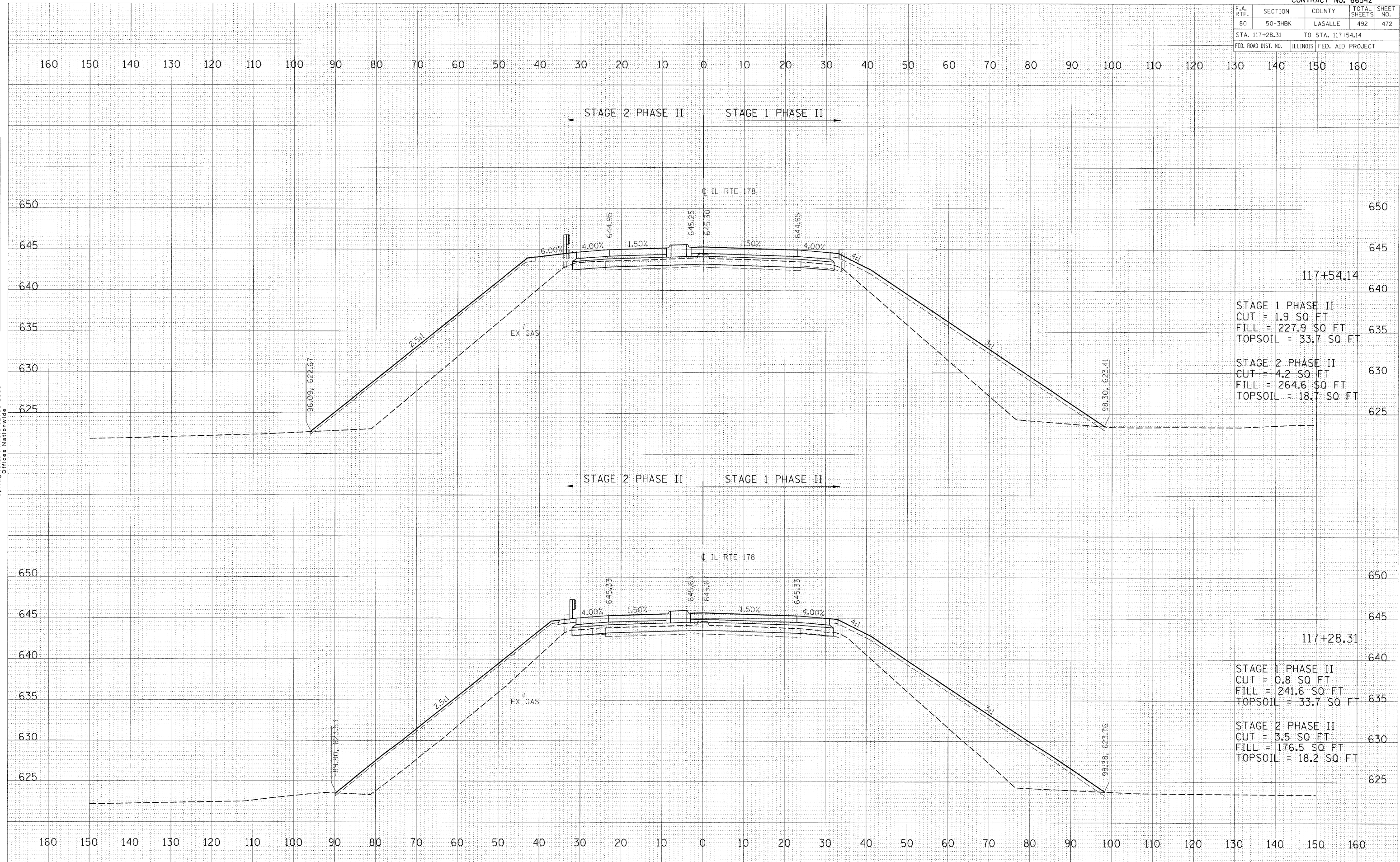
DATE	BY

© Copyright Hanson Professional Services Inc. 2009
HANSON
 HANSON PROFESSIONAL SERVICES INC.
 1525 South Sixth Street
 Springfield, Illinois 62703-2886
 Offices Nationwide

DATE	BY

PLOT DATE = 12/23/2009
 FILE NAME = I:\05\105\1052215\CADD\Road\Sheet\116+66.dwg
 PLOT SCALE = 1/8" = 1'-0"
 USER NAME = Lvh009144

F.A. RTE.	SECTION	COUNTY	TOTAL SHEETS	SHEET NO.
80	50-3HBK	LASALLE	492	472
STA. 117+28.31 TO STA. 117+54.14				
FED. ROAD DIST. NO.		ILLINOIS	FED. AID PROJECT	



DATE	
BY	
DATE	
BY	
DATE	
BY	
DATE	
BY	
DATE	
BY	

© Copyright Hanson Professional Services Inc. 2009
HANSON
 Hanson Professional Services Inc.
 1525 South Sixth Street
 Springfield, Illinois 62703-2886
 Offices Nationwide

DATE	
BY	
DATE	
BY	
DATE	
BY	
DATE	
BY	
DATE	
BY	

PLOT DATE = 12/23/2009
 FILE NAME = I:\2009\12\23\2009\Road\Road\Sheet\117+28.31-117+54.14.dwg
 PLOT SCALE = 1/4" = 1'-0"
 USER NAME = John@H44

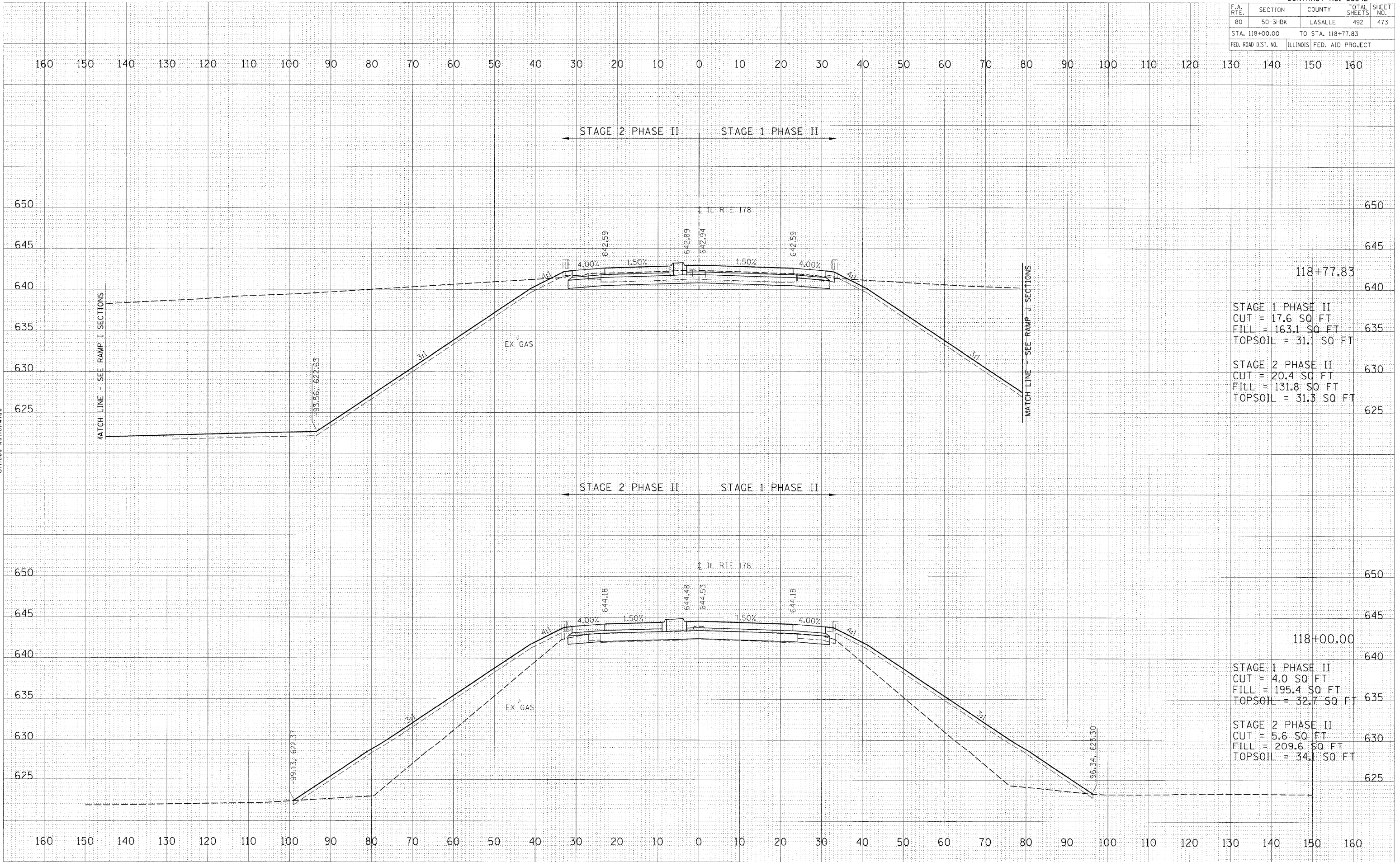
F.A. RTE.	SECTION	COUNTY	TOTAL SHEETS	SHEET NO.
80	50-3HDK	LASALLE	492	473
STA. 118+00.00 TO STA. 118+77.83				
FED. ROAD DIST. NO.		ILLINOIS FED. AID PROJECT		

DATE	
BY	
FINAL SURVEY	
NO. _____	
NO. _____	
NO. _____	
NO. _____	
NO. _____	

© Copyright Hanson Professional Services Inc. 2009
HANSON
 Hanson Professional Services Inc.
 575 South Sixth Street
 Springfield, Illinois 62703-2886
 Offices Nationwide

DATE	
BY	
ORIGINAL SURVEY	
NO. _____	
NO. _____	
NO. _____	
NO. _____	

PLOT DATE = 12/23/2009
 FILE NAME = I:\05_eba\6552015\ROAD\Road\Sheet\118+00.00.dwg
 PLOT SCALE = 1/8" = 100'-0" / in.
 USER NAME = John00444



F.A. RTE.	SECTION	COUNTY	TOTAL SHEETS	SHEET NO.
80	50-3HBK	LASALLE	492	474
STA. 119+00.00		TO STA. 119+40.36		
FED. ROAD DIST. NO.		ILLINOIS FED. AID PROJECT		

160 150 140 130 120 110 100 90 80 70 60 50 40 30 20 10 0 10 20 30 40 50 60 70 80 90 100 110 120 130 140 150 160

INTERSECTION OMISSION
STA 119+40.36 TO STA 121+07.33

← STAGE 2 PHASE II STAGE 1 PHASE II →

119+40.36

AHEAD	BACK	645
STAGE 1 PHASE II	STAGE 1 PHASE II	645
CUT = 0.0 SQ FT	CUT = 32.1 SQ FT	
FILL = 0.0 SQ FT	FILL = 110.0 SQ FT	
TOPSOIL = 0.0 SQ FT	TOPSOIL = 29.3 SQ FT	640
AHEAD	BACK	635
STAGE 2 PHASE II	STAGE 2 PHASE II	635
CUT = 0.0 SQ FT	CUT = 34.0 SQ FT	
FILL = 0.0 SQ FT	FILL = 112.5 SQ FT	
TOPSOIL = 0.0 SQ FT	TOPSOIL = 28.4 SQ FT	630

C IL RTE 178

4.00% 641.17 1.50% 641.17 1.50% 641.17 4.00%

EX GAS

← STAGE 2 PHASE II STAGE 1 PHASE II →

119+00.00

STAGE 1 PHASE II	645
CUT = 22.5 SQ FT	
FILL = 140.8 SQ FT	
TOPSOIL = 30.4 SQ FT	635
STAGE 2 PHASE II	630
CUT = 3.3 SQ FT	
FILL = 178.2 SQ FT	
TOPSOIL = 19.1 SQ FT	625

C IL RTE 178

4.00% 642.09 1.50% 642.09 1.50% 642.09 4.00%

EX GAS

MATCH LINE - SEE RAMP I SECTIONS

MATCH LINE - SEE RAMP J SECTIONS

160 150 140 130 120 110 100 90 80 70 60 50 40 30 20 10 0 10 20 30 40 50 60 70 80 90 100 110 120 130 140 150 160

DATE	BY

© Copyright Hanson Professional Services Inc. 2009
HANSON
Professional Services Inc.
1525 South Sixth Street
Springfield, Illinois 62703-2888
Offices Nationwide

DATE	BY

PLOT DATE = 12/23/2009
FILE NAME = I:\V5\jobs\66552015\CADD\Road\Sheet\66552015-474.dwg
PLOT SCALE = 1/8"=1'-0"
USER NAME = JohnM@H44

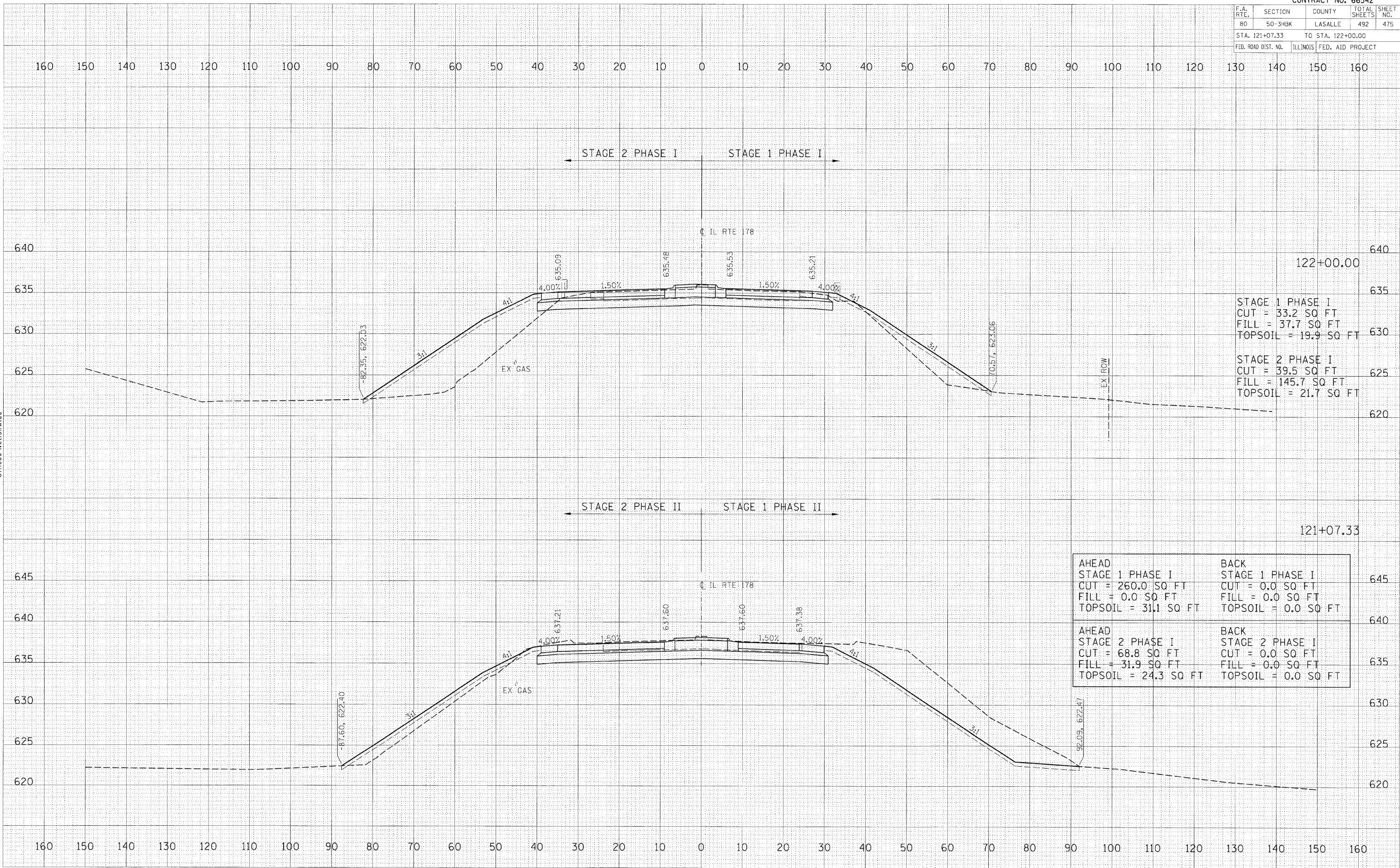
F.A. RTE.	SECTION	COUNTY	TOTAL SHEETS	SHEET NO.
80	50-3HBK	LASALLE	492	475
STA. 121+07.33 TO STA. 122+00.00				
FED. ROAD DIST. NO.		ILLINOIS	FED. AID PROJECT	

DATE	BY
DATE	BY
DATE	BY

© Copyright Hanson Professional Services Inc. 2009
HANSON
 HANSON PROFESSIONAL SERVICES INC.
 1525 South Sixth Street
 Springfield, Illinois 62703-2886
 Offices Nationwide

DATE	BY
DATE	BY
DATE	BY

PLOT DATE = 12/23/2009
 FILE NAME = I:\GE jobs\66542\15 CAD\Road Station\121+07.33.dwg
 PLOT SCALE = 1/8" = 1'-0"
 USER NAME = jhambler44

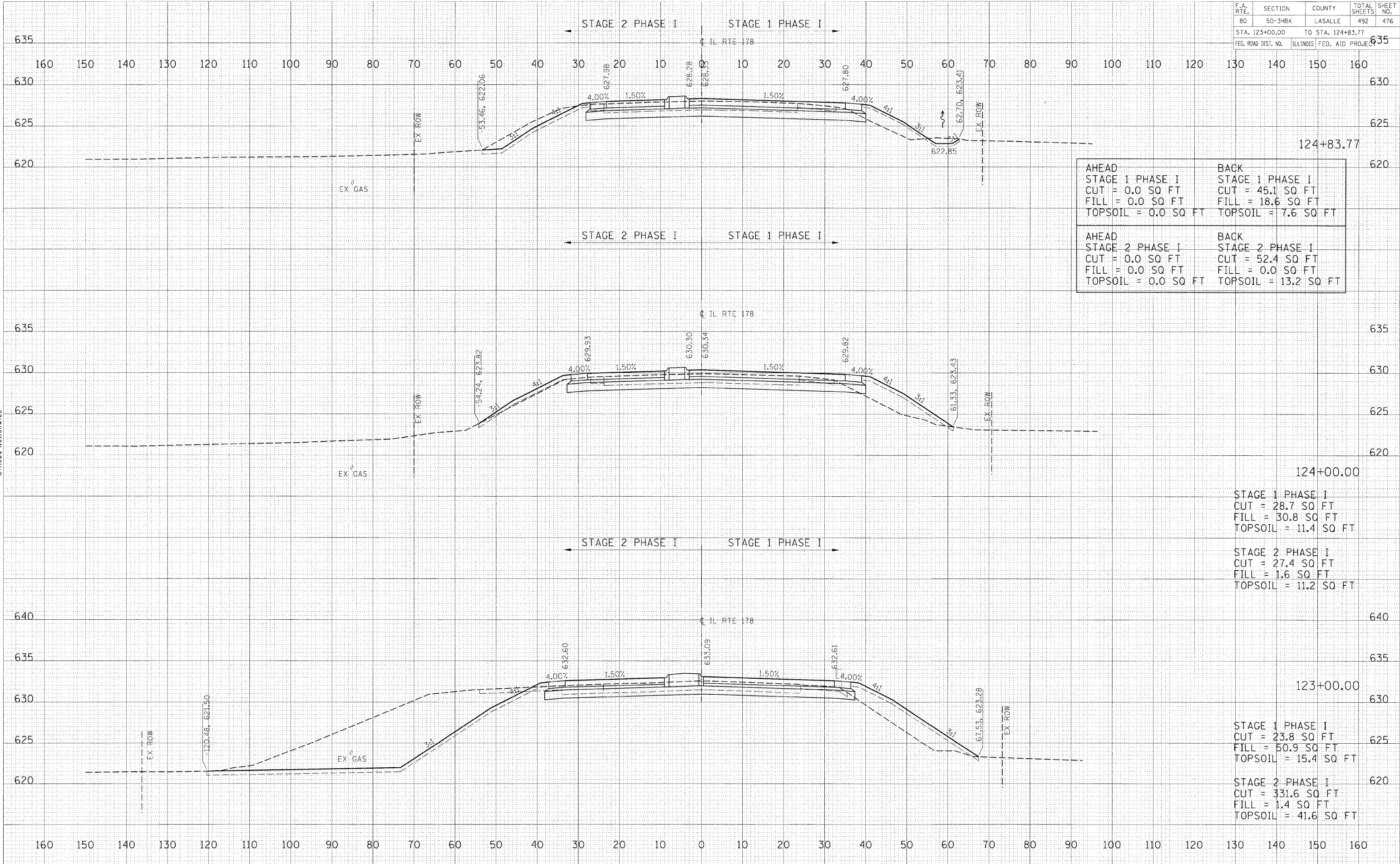


STAGE 1 PHASE I
 CUT = 33.2 SQ FT
 FILL = 37.7 SQ FT
 TOPSOIL = 19.9 SQ FT

STAGE 2 PHASE I
 CUT = 39.5 SQ FT
 FILL = 145.7 SQ FT
 TOPSOIL = 21.7 SQ FT

AHEAD STAGE 1 PHASE I CUT = 260.0 SQ FT FILL = 0.0 SQ FT TOPSOIL = 31.1 SQ FT	BACK STAGE 1 PHASE I CUT = 0.0 SQ FT FILL = 0.0 SQ FT TOPSOIL = 0.0 SQ FT
AHEAD STAGE 2 PHASE I CUT = 68.8 SQ FT FILL = 31.9 SQ FT TOPSOIL = 24.3 SQ FT	BACK STAGE 2 PHASE I CUT = 0.0 SQ FT FILL = 0.0 SQ FT TOPSOIL = 0.0 SQ FT

F.A. RTE.	SECTION	COUNTY	TOTAL SHEETS	SHEET NO.
80	50-3HBK	LASALLE	492	476
STA. 123+00.00 TO STA. 124+83.77			635	
FED. ROAD DIST. NO.			ILLINOIS	FED. AID PROJ. NO.



AHEAD STAGE 1 PHASE I CUT = 0.0 SQ FT FILL = 0.0 SQ FT TOPSOIL = 0.0 SQ FT	BACK STAGE 1 PHASE I CUT = 45.1 SQ FT FILL = 18.6 SQ FT TOPSOIL = 7.6 SQ FT
AHEAD STAGE 2 PHASE I CUT = 0.0 SQ FT FILL = 0.0 SQ FT TOPSOIL = 0.0 SQ FT	BACK STAGE 2 PHASE I CUT = 52.4 SQ FT FILL = 0.0 SQ FT TOPSOIL = 13.2 SQ FT

STAGE 1 PHASE I
CUT = 28.7 SQ FT
FILL = 30.8 SQ FT
TOPSOIL = 11.4 SQ FT

STAGE 2 PHASE I
CUT = 27.4 SQ FT
FILL = 1.6 SQ FT
TOPSOIL = 11.2 SQ FT

STAGE 1 PHASE I
CUT = 23.8 SQ FT
FILL = 50.9 SQ FT
TOPSOIL = 15.4 SQ FT

STAGE 2 PHASE I
CUT = 331.6 SQ FT
FILL = 1.4 SQ FT
TOPSOIL = 41.6 SQ FT

DATE	
BY	
SUPERVISOR	
NOTED	
NO.	

HANSON
Professional Services Inc.
1525 South Sixth Street
Springfield, Illinois 62703-2886
Offices Nationwide

DATE	
BY	
SUPERVISOR	
NOTED	
NO.	

PLOT DATE = 12/23/2009
FILE NAME = I:\2010\123+00\Road\Sheet\123+00.dwg
PLOT SCALE = 1/8"=1'-0"
USER NAME = John@0914

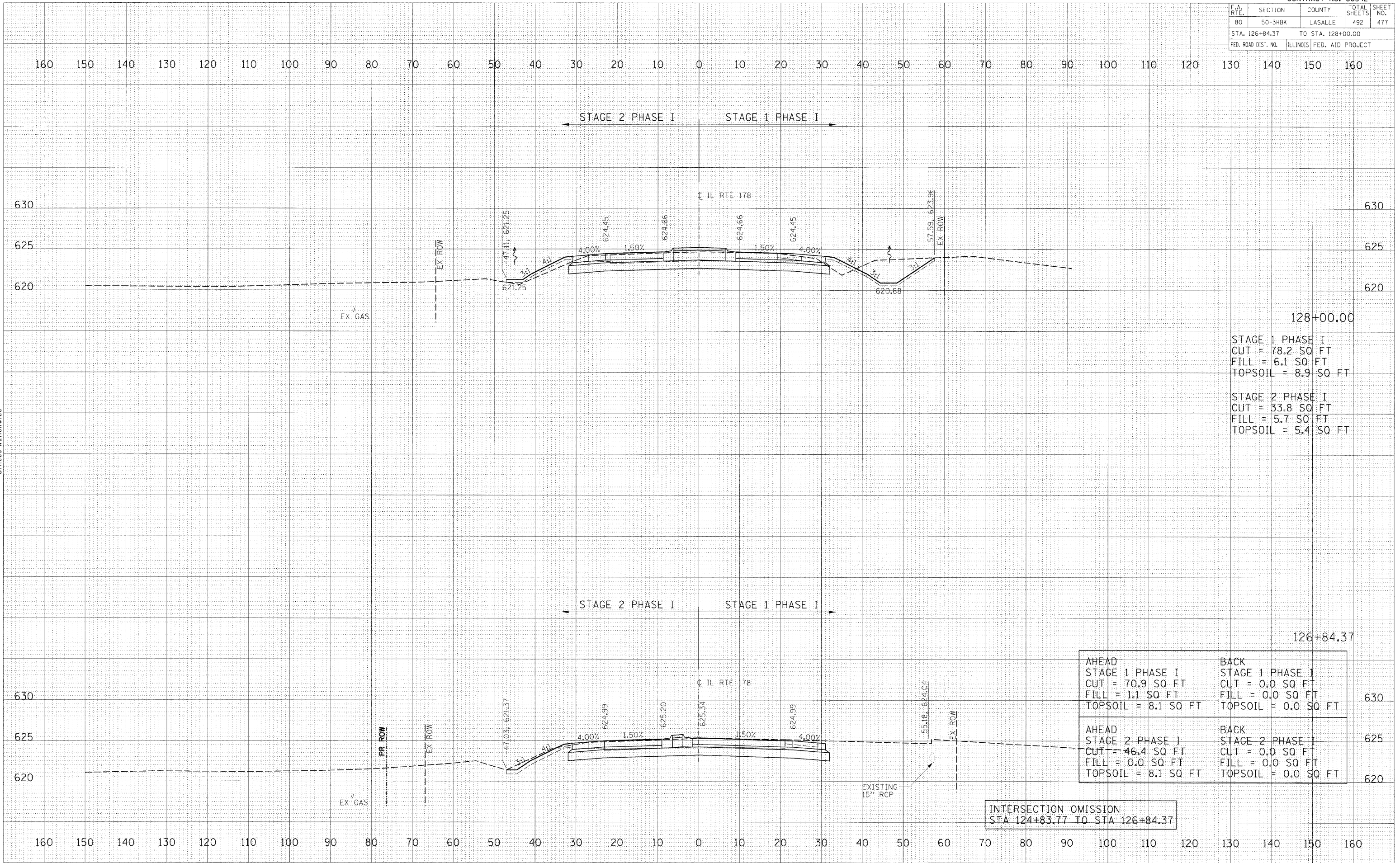
F.A. RTE.	SECTION	COUNTY	TOTAL SHEETS	SHEET NO.
80	50-3HBK	LASALLE	492	477
STA. 126+84.37		TO STA. 128+00.00		
FED. ROAD DIST. NO.		ILLINOIS FED. AID PROJECT		

DATE	
BY	
FINAL SURVEY	
NOTED BOOK	
NO.	

© Copyright Hanson Professional Services Inc. 2009
HANSON
 Hanson Professional Services Inc.
 1525 South Sixth Street
 Springfield, Illinois 62703-2886
 Offices Nationwide

DATE	
BY	
ORIGINAL SURVEY	
NO.	

PLOT DATE = 12/23/2009
 FILE NAME = H:\05\05\05\052009\CADD\Road\Sheet\126+84.37.dwg
 PLOT SCALE = 1/8" = 1'-0"
 USER NAME = John@HSP4

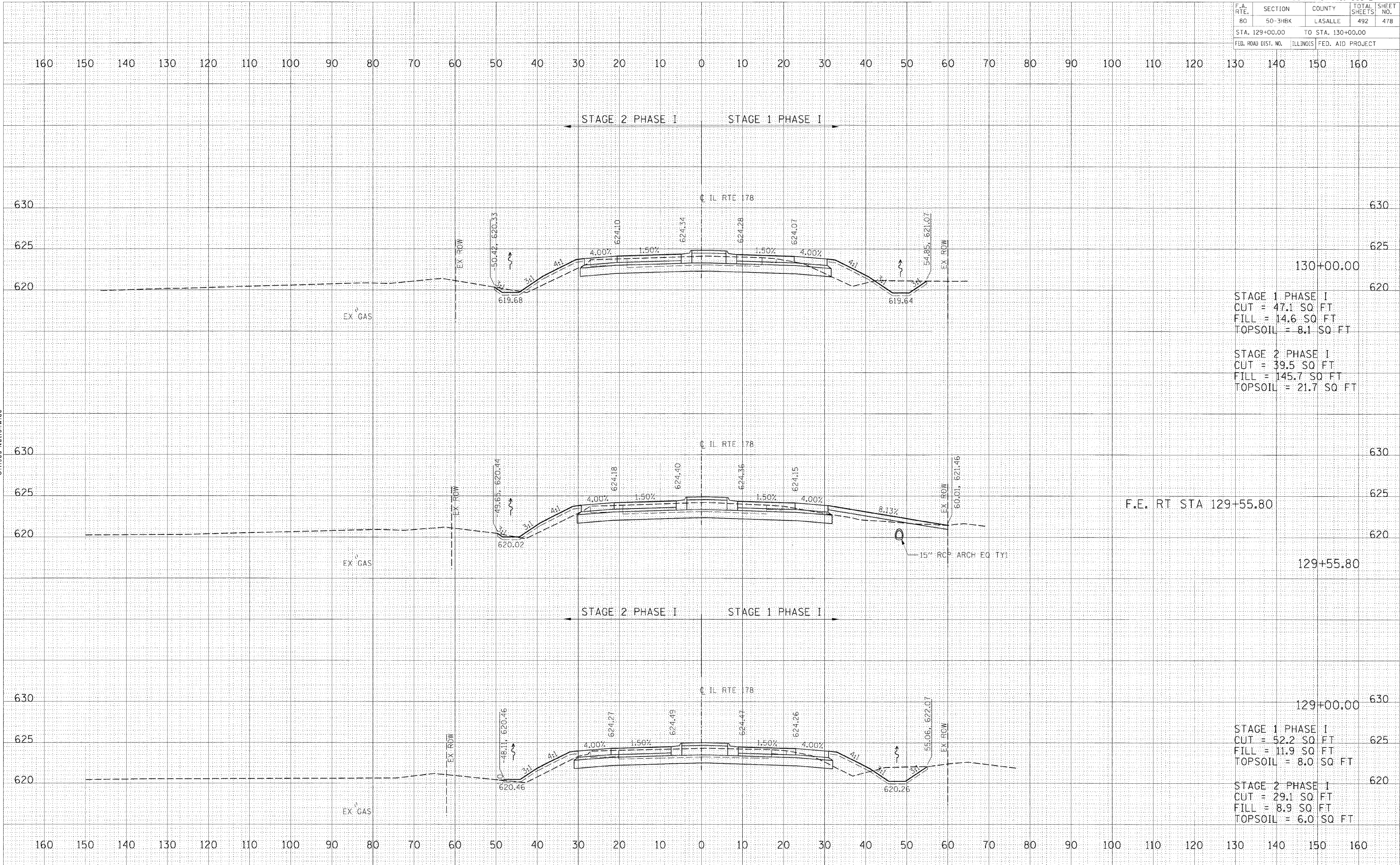


128+00.00
 STAGE 1 PHASE I
 CUT = 78.2 SQ FT
 FILL = 6.1 SQ FT
 TOPSOIL = 8.9 SQ FT
 STAGE 2 PHASE I
 CUT = 33.8 SQ FT
 FILL = 5.7 SQ FT
 TOPSOIL = 5.4 SQ FT

AHEAD STAGE 1 PHASE I CUT = 70.9 SQ FT FILL = 1.1 SQ FT TOPSOIL = 8.1 SQ FT	BACK STAGE 1 PHASE I CUT = 0.0 SQ FT FILL = 0.0 SQ FT TOPSOIL = 0.0 SQ FT
AHEAD STAGE 2 PHASE I CUT = 46.4 SQ FT FILL = 0.0 SQ FT TOPSOIL = 8.1 SQ FT	BACK STAGE 2 PHASE I CUT = 0.0 SQ FT FILL = 0.0 SQ FT TOPSOIL = 0.0 SQ FT

INTERSECTION OMISSION
 STA 124+83.77 TO STA 126+84.37

F.A. RTE.	SECTION	COUNTY	TOTAL SHEETS	SHEET NO.
80	50-3HRK	LASALLE	492	478
STA. 129+00.00 TO STA. 130+00.00				
FED. ROAD DIST. NO.			ILLINOIS	FED. AID PROJECT



130+00.00
 STAGE 1 PHASE I
 CUT = 47.1 SQ FT
 FILL = 14.6 SQ FT
 TOPSOIL = 8.1 SQ FT
 STAGE 2 PHASE I
 CUT = 39.5 SQ FT
 FILL = 145.7 SQ FT
 TOPSOIL = 21.7 SQ FT

F.E. RT STA 129+55.80

129+00.00
 STAGE 1 PHASE I
 CUT = 52.2 SQ FT
 FILL = 11.9 SQ FT
 TOPSOIL = 8.0 SQ FT
 STAGE 2 PHASE I
 CUT = 29.1 SQ FT
 FILL = 8.9 SQ FT
 TOPSOIL = 6.0 SQ FT

BY	DATE

FINAL SURVEY
 SURVEYED
 NOTE BOOK
 AREAS
 AREAS CHECKED
 NO.

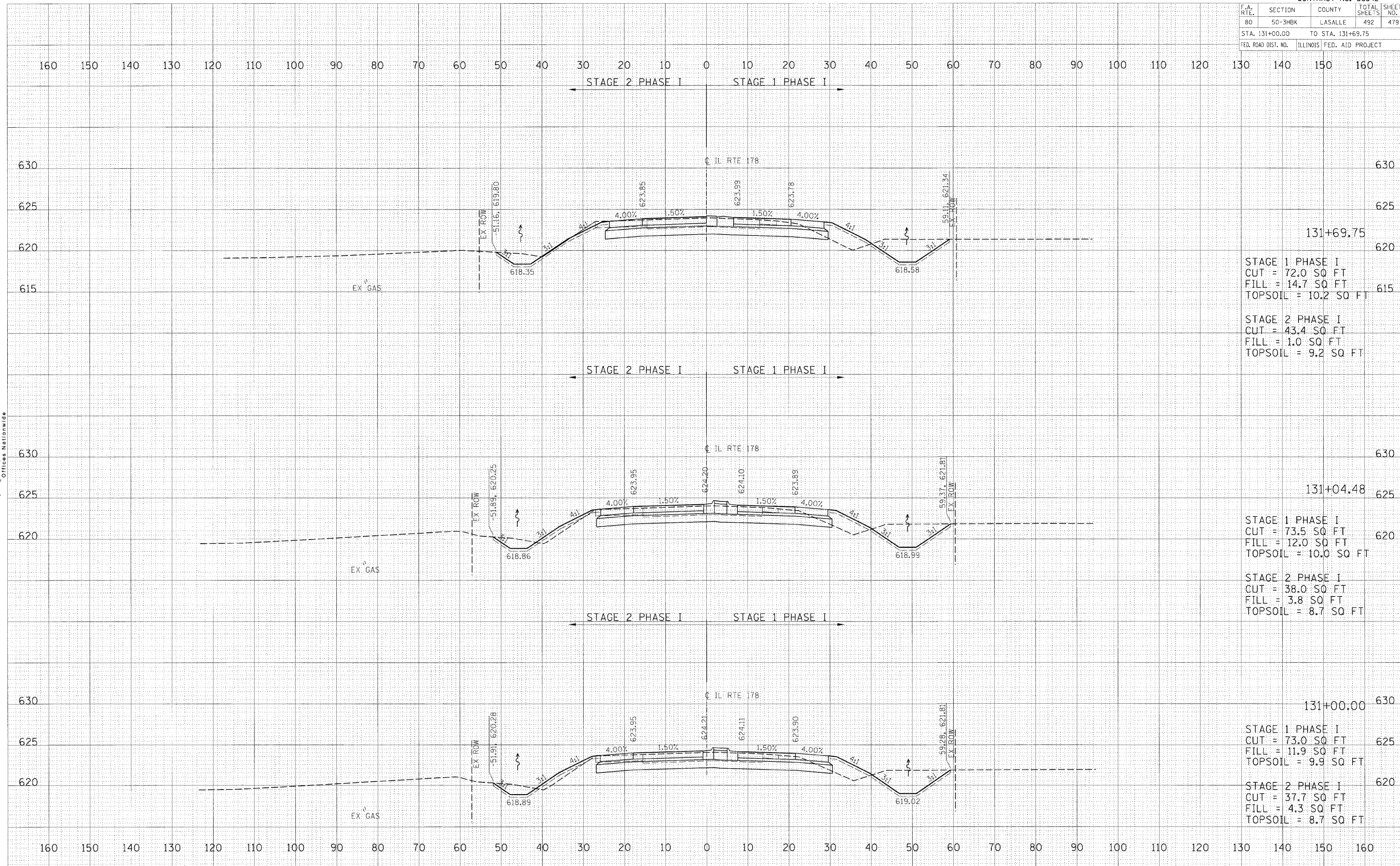
BY	DATE

ORIGINAL SURVEY
 SURVEYED
 AREAS
 AREAS CHECKED
 NO.

PLOT DATE = 12/23/2009
 FILE NAME = I:\Projects\2015\CAD\Road\Road\Station\129+00.00\129+00.00.dwg
 PLOT SCALE = 1/8"=1'-0"
 USER NAME = JohnD@Hanson

© Copyright Hanson Professional Services Inc. 2009
HANSON
 Hanson Professional Services Inc.
 1525 South Sixth Street
 Springfield, Illinois 62703-2886
 Offices Nationwide

F.A. RTE.	SECTION	COUNTY	TOTAL SHEETS	SHEET NO.
80	50-3HBK	LASALLE	492	479
STA. 131+00.00 TO STA. 131+69.75				
FED. ROAD DIST. NO.		ILLINOIS FED. AID PROJECT		



DATE: _____ BY: _____
 SURVEYED: _____
 SURVEY: _____
 NOTE BOOK: _____
 TEMPLATE: _____
 AREAS: _____
 AREAS CHECKED: _____
 NO.: _____

DATE: _____ BY: _____
 SURVEYED: _____
 SURVEY: _____
 NOTE BOOK: _____
 TEMPLATE: _____
 AREAS: _____
 AREAS CHECKED: _____
 NO.: _____

DATE: 12/23/2009 BY: _____
 FILE NAME: I:\2009\66542\131+00\Road\Stage1\131+00.00.dwg
 PLOT SCALE: 1/4" = 1'-0"
 USER NAME: jhohns0914

© Copyright Hanson Professional Services Inc. 2009
HANSON
 Hanson Professional Services Inc.
 1525 South Sixth Street
 Springfield, Illinois 62703-2886
 Offices Nationwide

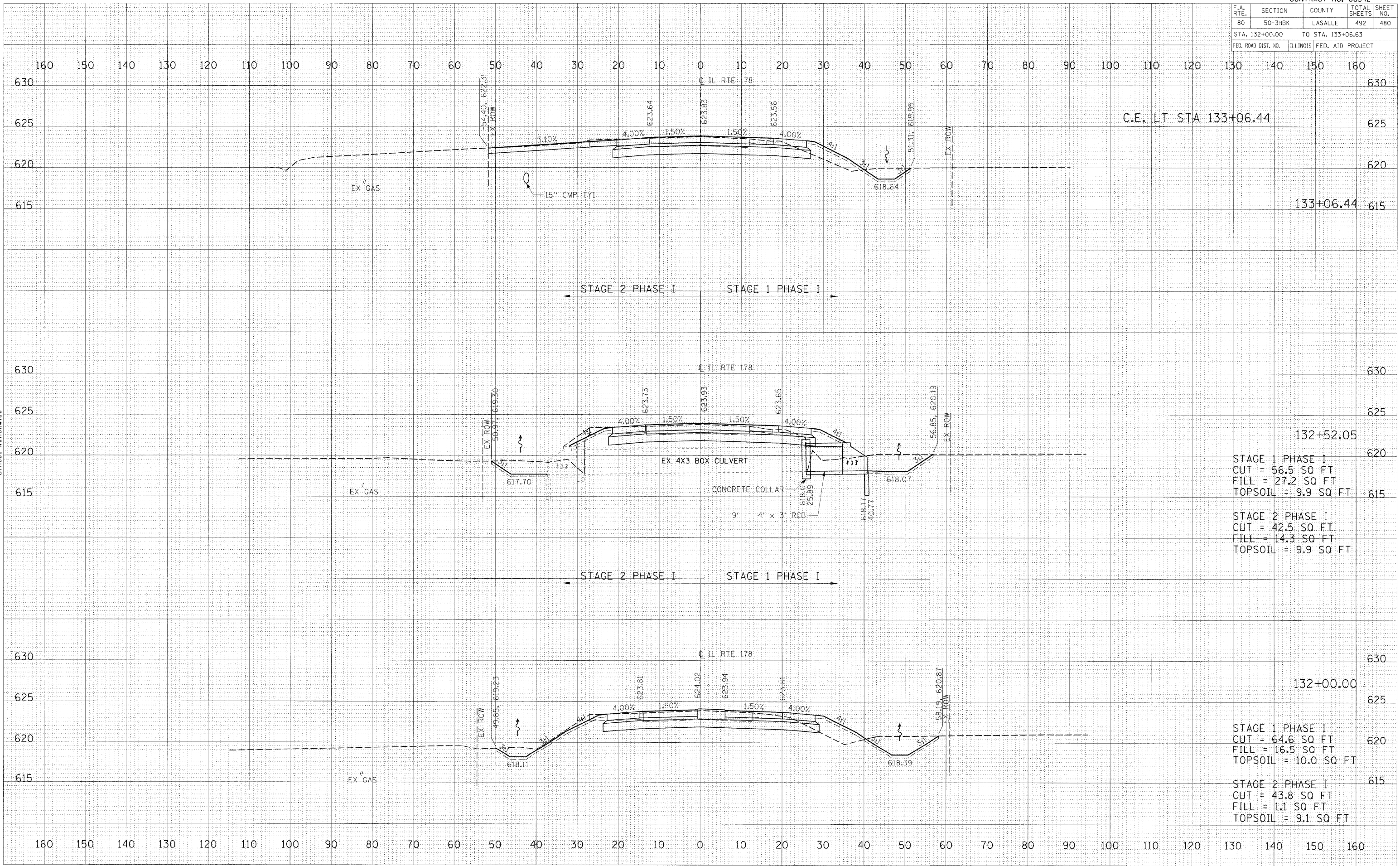
F.A. RTE.	SECTION	COUNTY	TOTAL SHEETS	SHEET NO.
80	50-3HBK	LASALLE	492	480
STA. 132+00.00 TO STA. 133+06.63				
FED. ROAD DIST. NO.		ILLINOIS FED. AID PROJECT		

DATE	BY

© Copyright Hanson Professional Services, Inc. 2009
HANSON
 HANSON PROFESSIONAL SERVICES, INC.
 1625 South Sixth Street
 Springfield, Illinois 62703-2886
 Offices Nationwide

DATE	BY

PLOT DATE = 12/23/2009
 FILE NAME = I:\105 jobs\66542\132\Road\Sheet\132+00.00.dwg
 PLOT SCALE = 1/8" = 1' / in.
 USER NAME = JohnM09144

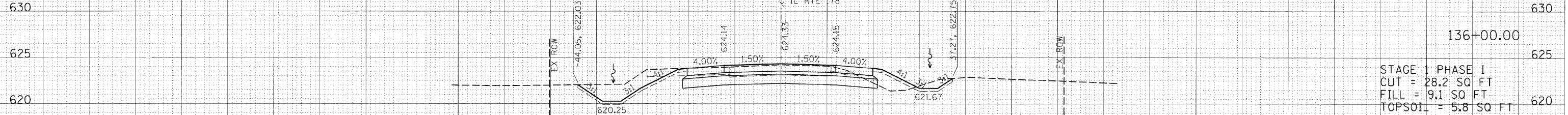


Station	Stage 1 Phase I	Stage 2 Phase I
133+06.44	CUT = 56.5 SQ FT FILL = 27.2 SQ FT TOPSOIL = 9.9 SQ FT	CUT = 42.5 SQ FT FILL = 14.3 SQ FT TOPSOIL = 9.9 SQ FT
132+52.05	CUT = 64.6 SQ FT FILL = 16.5 SQ FT TOPSOIL = 10.0 SQ FT	CUT = 43.8 SQ FT FILL = 1.1 SQ FT TOPSOIL = 9.1 SQ FT

F.A. RTE.	SECTION	COUNTY	TOTAL SHEETS	SHEET NO.
80	50-3HBK	LASALLE	492	481
STA. 134+00.00 TO STA. 136+00.00				
FED. ROAD DIST. NO.	ILLINOIS	FED. AID PROJECT		

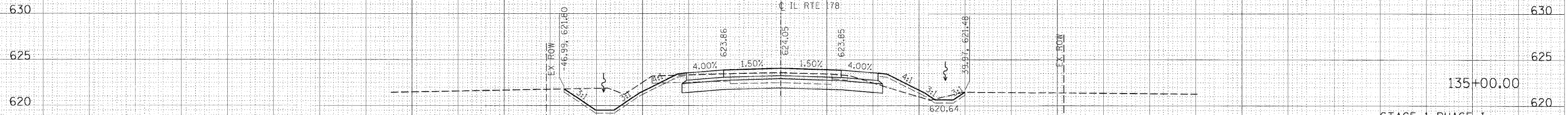
160 150 140 130 120 110 100 90 80 70 60 50 40 30 20 10 0 10 20 30 40 50 60 70 80 90 100 110 120 130 140 150 160

STAGE 2 PHASE I STAGE 1 PHASE I



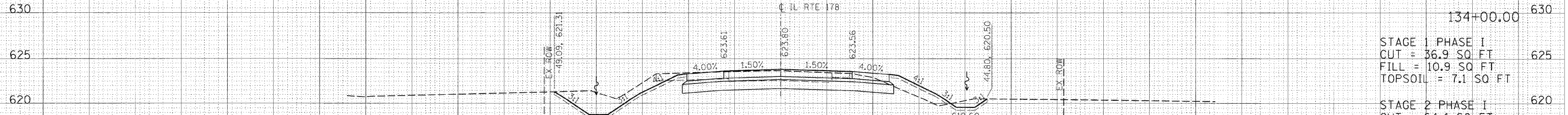
STATION	CUT (SQ FT)	FILL (SQ FT)	TOPSOIL (SQ FT)
136+00.00	28.2	9.1	5.8
135+00.00	51.6	1.1	7.9

STAGE 2 PHASE I STAGE 1 PHASE I



STATION	CUT (SQ FT)	FILL (SQ FT)	TOPSOIL (SQ FT)
135+00.00	23.8	7.4	6.3
134+00.00	51.1	2.0	8.9

STAGE 2 PHASE I STAGE 1 PHASE I



STATION	CUT (SQ FT)	FILL (SQ FT)	TOPSOIL (SQ FT)
134+00.00	36.9	10.9	7.1
133+00.00	64.4	0.7	9.6

160 150 140 130 120 110 100 90 80 70 60 50 40 30 20 10 0 10 20 30 40 50 60 70 80 90 100 110 120 130 140 150 160

DATE	BY	DATE	BY
SURVEYED		DATE	
NOTE BOOK		AREAS CHECKED	
NO.		NO.	

© Copyright Hanson Professional Services, Inc. 2009
HANSON
 Hanson Professional Services Inc.
 1525 South Sixth Street
 Springfield, Illinois 62703-2886
 Offices Nationwide

DATE	BY	DATE	BY
SURVEYED		DATE	
NOTE BOOK		AREAS CHECKED	
NO.		NO.	

PLOT DATE = 12/23/2009
 FILE NAME = I:\95\jobs\6552015\CADD\Road\Sheet\134+00.dwg
 PLOT SCALE = 1/8"=1'-0"
 USER NAME = JohnM144

F.A. RTE.	SECTION	COUNTY	TOTAL SHEETS	SHEET NO.
80	50-3-HK	LASALLE	492	482
STA. 136+66.00 TO STA. 137+00.00				
FED. ROAD DIST. NO.			ILLINOIS FED. AID PROJECT	

160 150 140 130 120 110 100 90 80 70 60 50 40 30 20 10 0 10 20 30 40 50 60 70 80 90 100 110 120 130 140 150 160

FINAL SURVEY	BY	DATE
NO. 111 BOOK		
AREAS CHECKED		
NO.		

© Copyright Hanson Professional Services Inc. 2009
HANSON
 Hanson Professional Services Inc.
 1525 South Sixth Street
 Springfield, Illinois 62703-2886
 Offices Nationwide

ORIGINAL SURVEY	BY	DATE
NO. 111 BOOK		
AREAS CHECKED		
NO.		

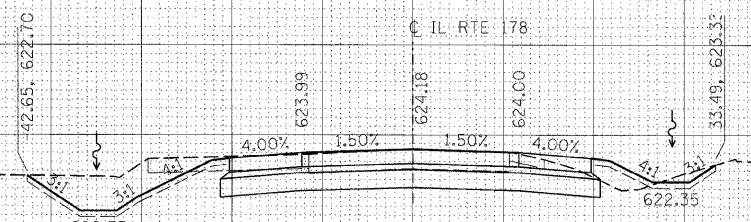
PLOT DATE = 12/23/2009
 FILE NAME = I:\VPS\051\ACADA\Road\Sheet\136+66.00.dwg
 PLOT SCALE = 1/8" = 100.0000' / in.
 USER NAME = John@0914

160 150 140 130 120 110 100 90 80 70 60 50 40 30 20 10 0 10 20 30 40 50 60 70 80 90 100 110 120 130 140 150 160

137+00.00

136+66.00

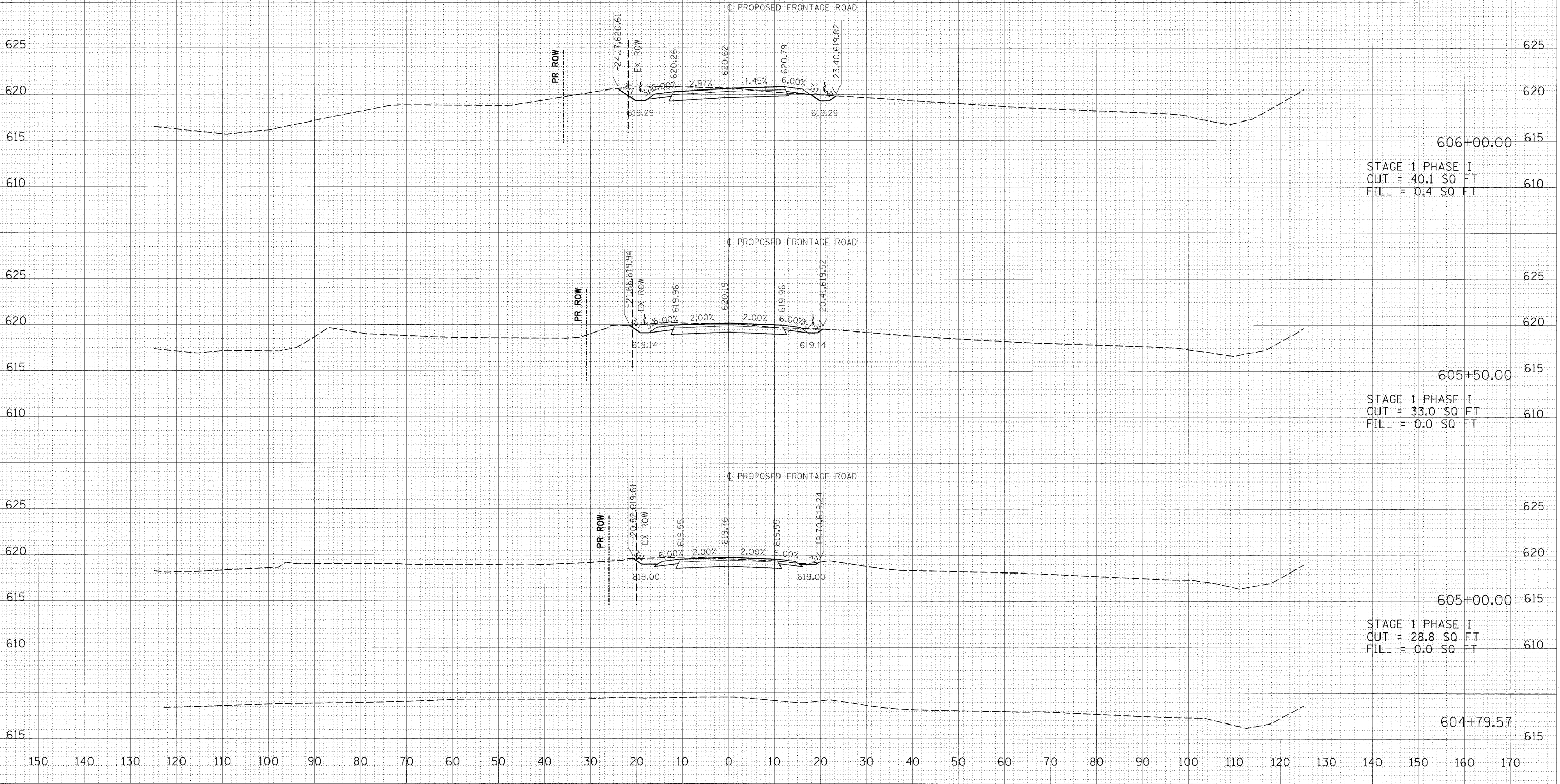
STAGE 2 PHASE I STAGE 1 PHASE I



STAGE 1 PHASE I	
CUT = 30.0 SQ FT	625
FILL = 4.6 SQ FT	
TOPSOIL = 4.6 SQ FT	
STAGE 2 PHASE I	620
CUT = 52.3 SQ FT	
FILL = 0.8 SQ FT	
TOPSOIL = 7.5 SQ FT	

F.A. RTE.	SECTION	COUNTY	TOTAL SHEETS	SHEET NO.
80	50-3HBK	LASALLE	492	483
STA.		TO STA.		
FED. ROAD DIST. NO.		ILLINOIS FED. AID PROJECT		

150 140 130 120 110 100 90 80 70 60 50 40 30 20 10 0 10 20 30 40 50 60 70 80 90 100 110 120 130 140 150 160 170



FINAL SURVEY
 SURVEYED BY: _____
 DATE: _____
 NOTE BOOK NO.: _____
 AREAS CHECKED: _____

ORIGINAL SURVEY
 SURVEYED BY: _____
 DATE: _____
 NOTE BOOK NO.: _____
 AREAS CHECKED: _____

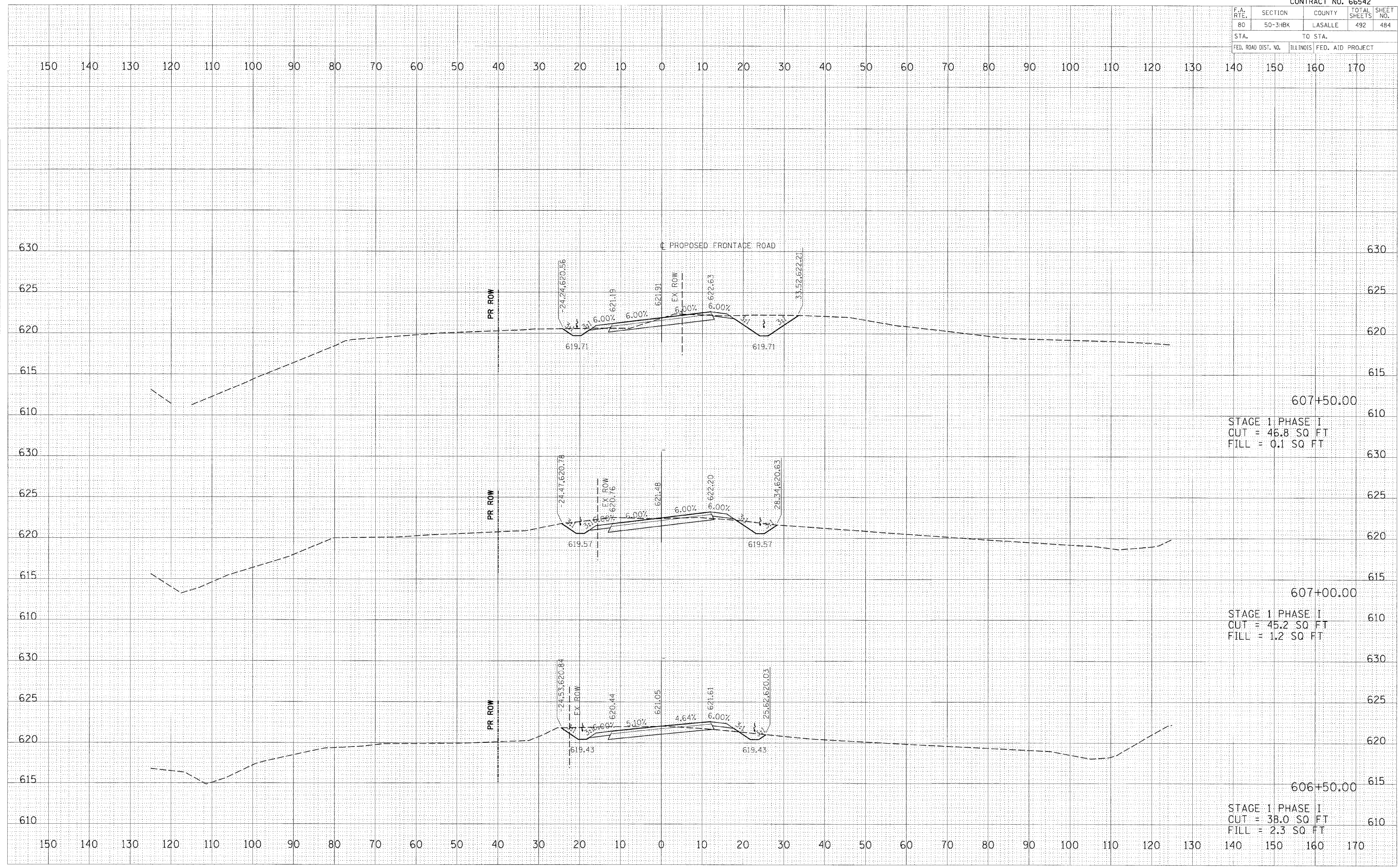
PLOT DATE = 12/23/2009
 FILE NAME = I:\B2\job\0522015\CADD\Road\Sheet\FRONTAGE.RVT
 PLOT SCALE = 1/8"=1'-0"
 USER NAME = JohnD0914

F.A. RTE.	SECTION	COUNTY	TOTAL SHEETS	SHEET NO.
80	50-3-HBK	LASALLE	492	484
STA.		TO STA.		
FED. ROAD DIST. NO.		ILLINOIS	FED. AID PROJECT	

FINAL SURVEY	DATE
SURVEYED	BY
NOTE BOOK	NO.
AREAS CHECKED	

ORIGINAL SURVEY	DATE
SURVEYED	BY
NOTE BOOK	NO.
AREAS CHECKED	

PLOT DATE = 12/21/2009
 FILE NAME = I:\05\05\0352015\CADD\Road\Sheet\66542\66542.dwg
 PLOT SCALE = 1/8" = 1'-0"
 USER NAME = John@0914



607+50.00
 STAGE 1 PHASE I
 CUT = 46.8 SQ FT
 FILL = 0.1 SQ FT

607+00.00
 STAGE 1 PHASE I
 CUT = 45.2 SQ FT
 FILL = 1.2 SQ FT

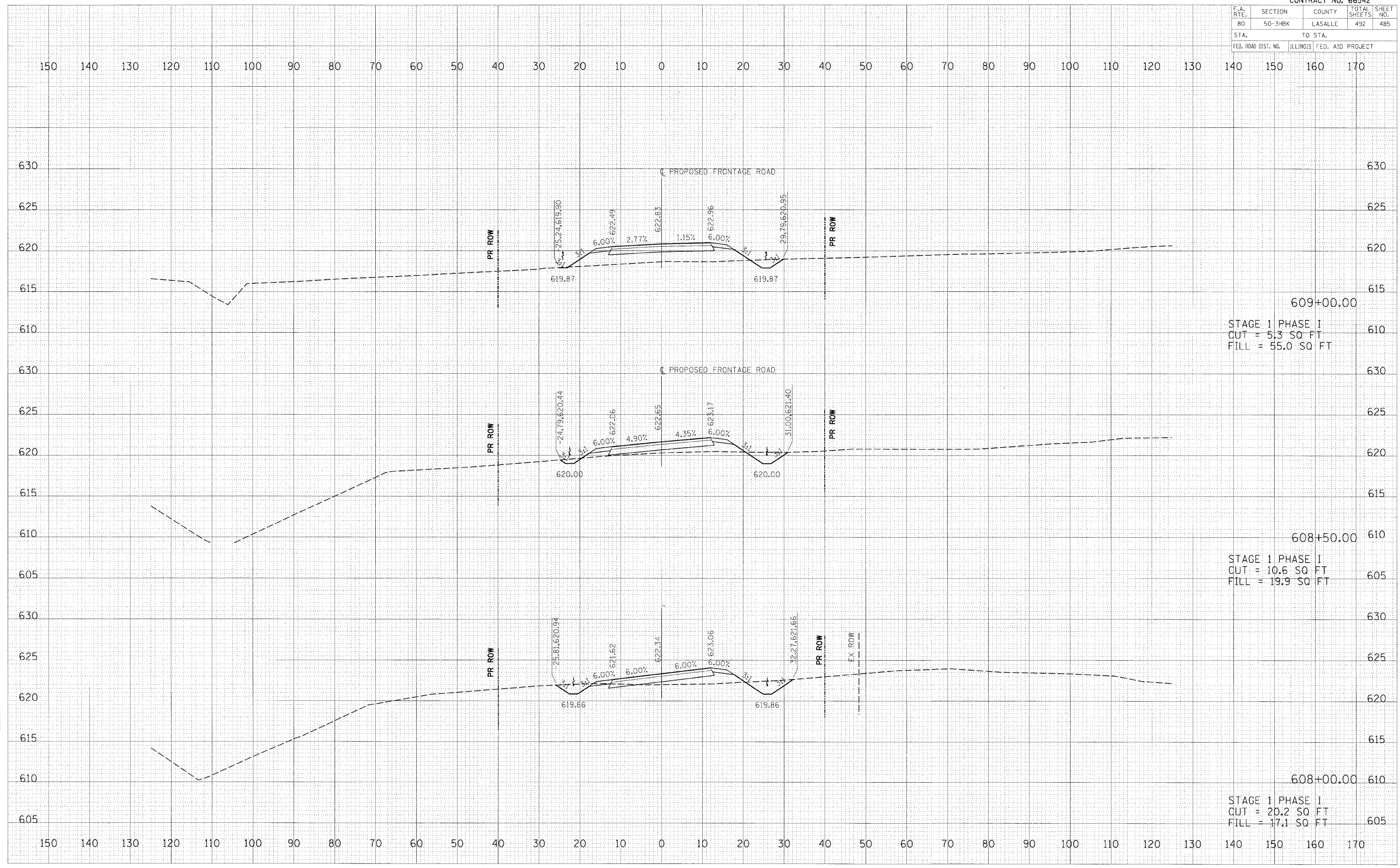
606+50.00
 STAGE 1 PHASE I
 CUT = 38.0 SQ FT
 FILL = 2.3 SQ FT

F.A. RTE.	SECTION	COUNTY	TOTAL SHEETS	SHEET NO.
80	50-3HBK	LASALLE	492	485
STA.		TO STA.		
FED. ROAD DIST. NO.	ILLINOIS	FED. AID PROJECT		

FINAL SURVEY
 SURVEYED BY: _____
 DATE: _____
 NOTE BOOK NO.: _____
 AREAS CHECKED: _____
 NO.: _____

ORIGINAL SURVEY
 SURVEYED BY: _____
 DATE: _____
 NOTE BOOK NO.: _____
 AREAS CHECKED: _____
 NO.: _____

PLOT DATE = 12/23/2009
 FILE NAME = I:\N2\Jobs\66542\015\CADD\Road\Sheet\66542-015-485.dwg
 PLOT SCALE = 1/8" = 100' / in.
 USER NAME = jshind09144



609+00.00
 STAGE 1 PHASE I
 CUT = 5.3 SQ FT
 FILL = 55.0 SQ FT

608+50.00
 STAGE 1 PHASE I
 CUT = 10.6 SQ FT
 FILL = 19.9 SQ FT

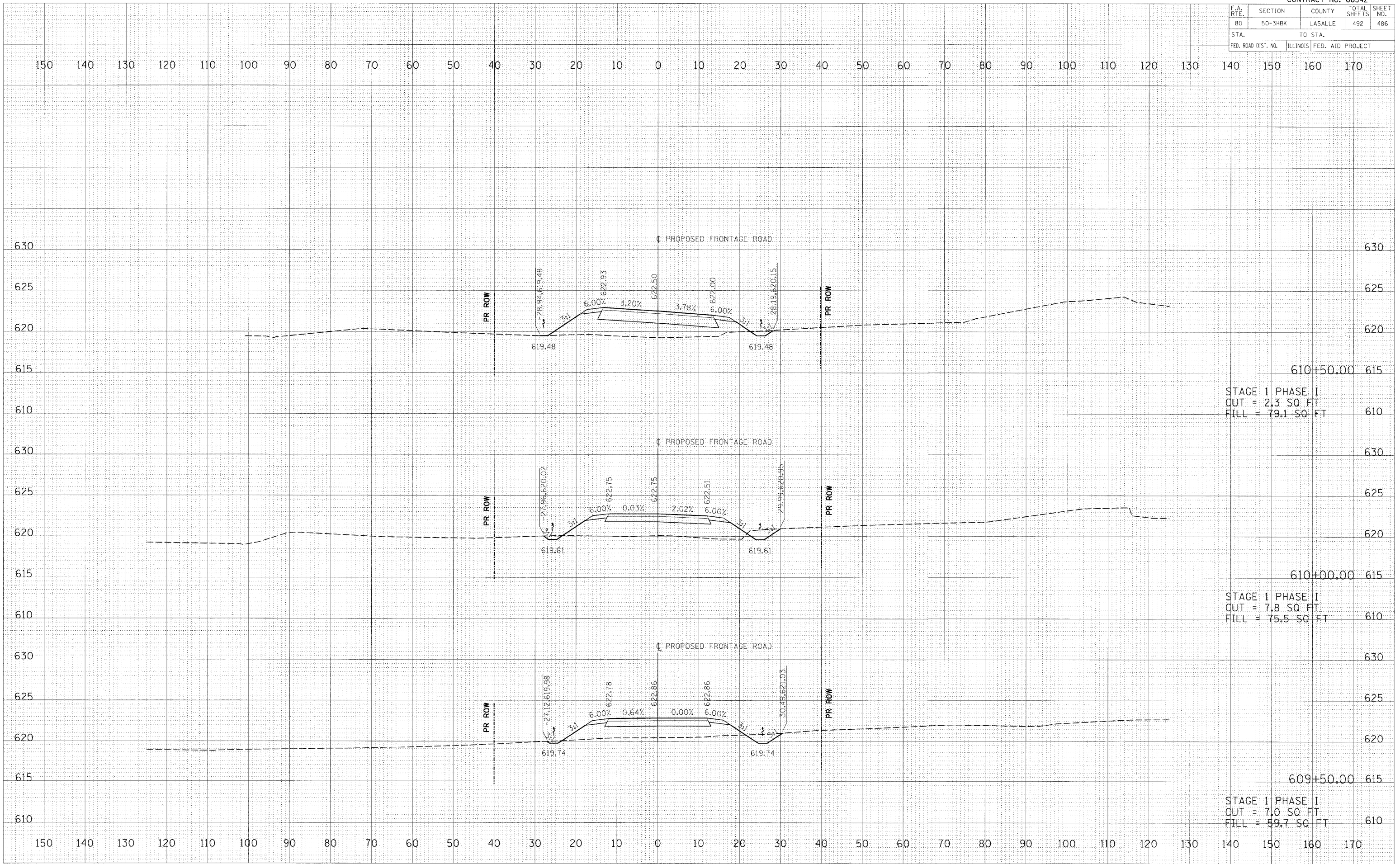
608+00.00
 STAGE 1 PHASE I
 CUT = 20.2 SQ FT
 FILL = 17.1 SQ FT

F.A. RTE.	SECTION	COUNTY	TOTAL SHEETS	SHEET NO.
80	50-3HBK	LASALLE	492	486
STA.		TO STA.		
FED. ROAD DIST. NO.		ILLINOIS FED. AID PROJECT		

FINAL SURVEY	DATE
NO. _____	_____
BY _____	_____
NO. _____	_____
NO. _____	_____
NO. _____	_____
NO. _____	_____

ORIGINAL SURVEY	DATE
NO. _____	_____
BY _____	_____
NO. _____	_____
NO. _____	_____
NO. _____	_____
NO. _____	_____

PLOT DATE = 12/23/2009
 FILE NAME = I:\V95\job\66542\15\CAADD\Road\3029th\3029th.dwg
 PLOT SCALE = 1/8" = 1'-0"
 USER NAME = JohnB@PH44

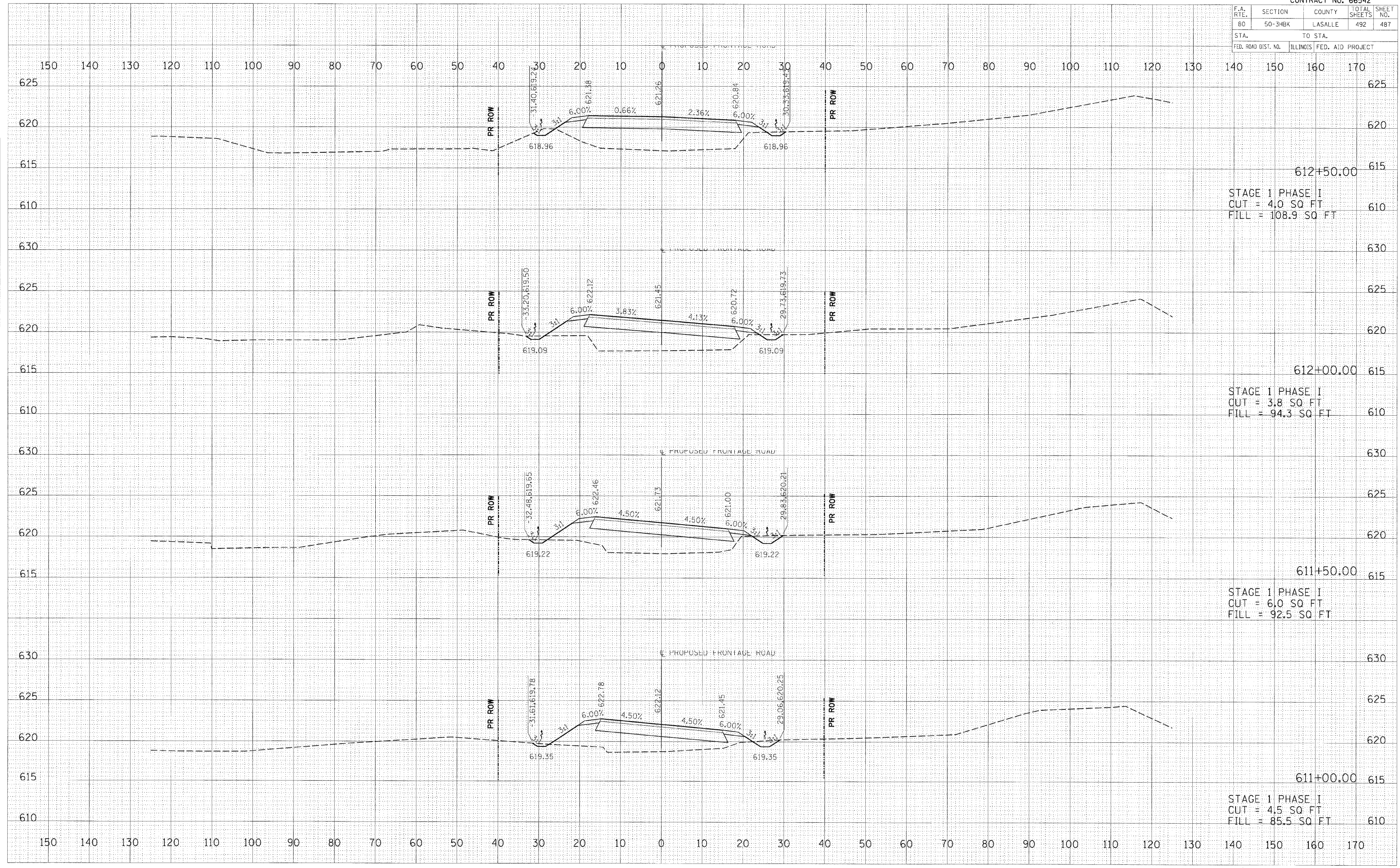


F.A. RTE.	SECTION	COUNTY	TOTAL SHEETS	SHEET NO.
80	50-3HBK	LASALLE	492	487
STA.		TO STA.		
FED. ROAD DIST. NO.		ILLINOIS FED. AID PROJECT		

DATE	
BY	
SURVEYED	
FINAL SURVEY	
NOTE BOOK	
TEMPLATE	
AREAS	
AREAS CHECKED	
NO.	

DATE	
BY	
SURVEYED	
ORIGINAL SURVEY	
NOTE BOOK	
TEMPLATE	
AREAS	
AREAS CHECKED	
NO.	

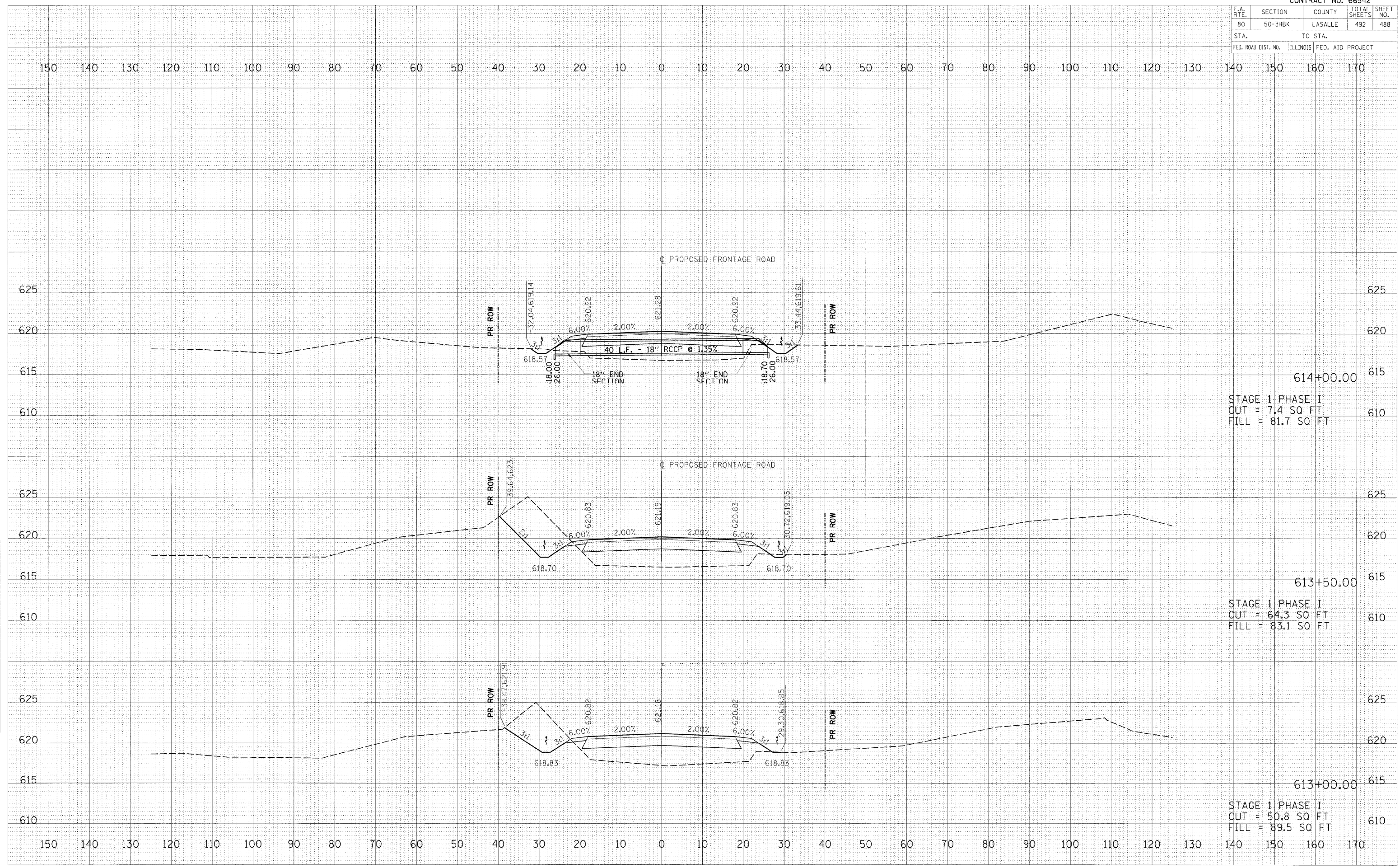
PLOT DATE = 12/23/2009
 FILE NAME = I:\E\Jobs\66542\15\CAD\Road\Stage1\Stage1.dwg
 PLOT SCALE = 1/8"=1'-0"
 USER NAME = jchm0944



F.A. RTE.	SECTION	COUNTY	TOTAL SHEETS	SHEET NO.
80	50-3HBK	LASALLE	492	488
STA.		TO STA.		
FED. ROAD DIST. NO.		ILLINOIS FED. AID PROJECT		

FINAL SURVEY
 SURVEYED BY: _____ DATE: _____
 NOTE BOOK NO.: _____
 AREAS CHECKED: _____

ORIGINAL SURVEY
 SURVEYED BY: _____ DATE: _____
 FILE NAME: 12/23/2009 11:45:10 AM 0522015\CADD\Road\Sheet\3029TH\3029TH.DWG
 PLOT SCALE: 1/8" = 1'-0"
 USER NAME: John@09/14

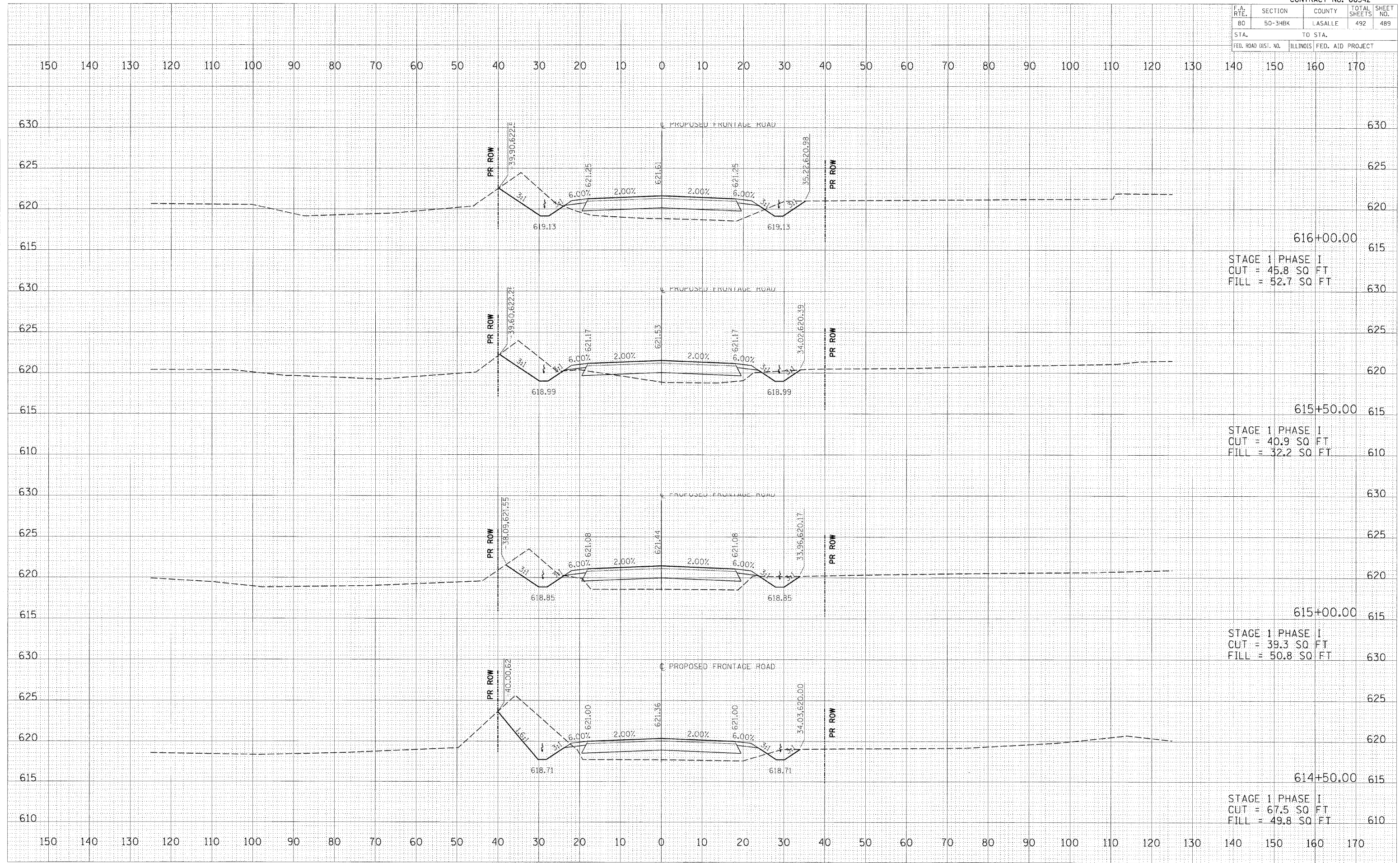


F.A. RTE.	SECTION	COUNTY	TOTAL SHEETS	SHEET NO.
80	50-3HBK	LASALLE	492	489
STA.		TO STA.		
FED. ROAD DIST. NO.	ILLINOIS	FED. AID PROJECT		

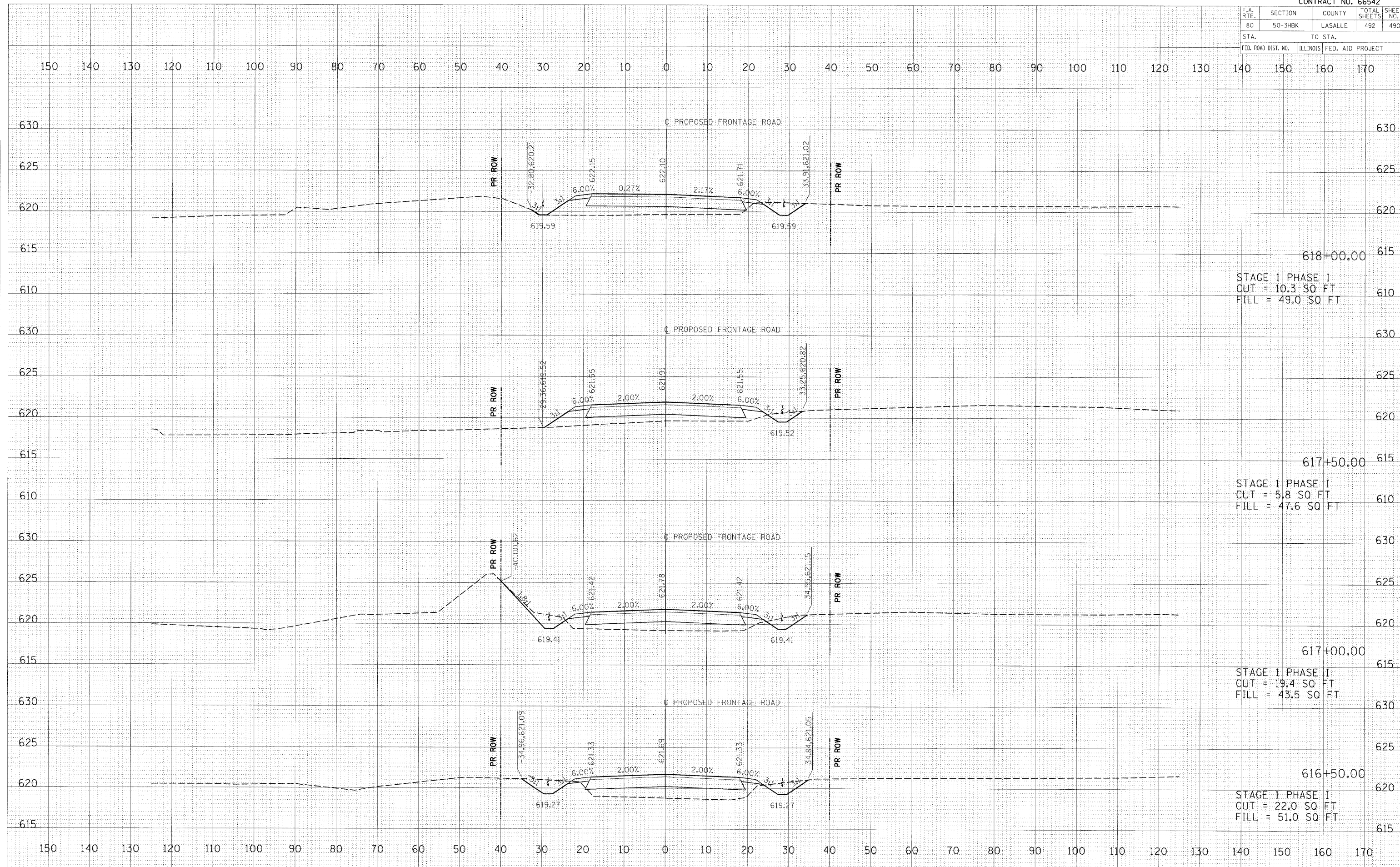
DATE	BT
SURVEYED	NO.
TEMPLATE	AREAS CHECKED
NO.	

DATE	BT
SURVEYED	NO.
TEMPLATE	AREAS CHECKED
NO.	

PLOT DATE : 12/23/2009
 FILE NAME : I:\26\job\26522\13\AC\00A\Road\Sheet\FRONTAGE.RVT
 PLOT SCALE : 1/8" = 10.0000' / in.
 USER NAME : John@0914



F.A. RTE.	SECTION	COUNTY	TOTAL SHEETS	SHEET NO.
80	50-3HBK	LASALLE	492	490
STA.		TO STA.		
FED. ROAD DIST. NO.		ILLINOIS FED. AID PROJECT		



FINAL SURVEY BY DATE
 SURVEYED BY DATE
 CHECKED BY DATE
 NOTE BOOK NO.
 TEMPLATE NO.
 AREAS CHECKED NO.

ORIGINAL SURVEY BY DATE
 SURVEYED BY DATE
 CHECKED BY DATE
 NOTE BOOK NO.
 TEMPLATE NO.
 AREAS CHECKED NO.

PLOT DATE : 12/23/2009
 FILE NAME : I:\N2\051\2622015\CAD\Road\Sheet\3029th\3029th.dwg
 PLOT SCALE : 1/8" = 1'-0"
 USER NAME : jjohns0044

F.A. RTE.	SECTION	COUNTY	TOTAL SHEETS	SHEET NO.
80	50-3HBK	LASALLE	492	492
STA.		TO STA.		
FED. ROAD DIST. NO.		ILLINOIS FED. AID PROJECT		

FINAL SURVEY	DATE
SURVEYED	BY
NO. BOOK	
AREAS	
AREAS CHECKED	

ORIGINAL SURVEY	DATE
SURVEYED	BY
NO. BOOK	
AREAS	
AREAS CHECKED	

PLOT DATE = 12/23/2009
 FILE NAME = I:\E:\job\12552015\CADD\Road\Sheet\INT\3029TH\3029TH.DWG
 PLOT SCALE = 1/8" = 1'-0"
 USER NAME = jchm09144

