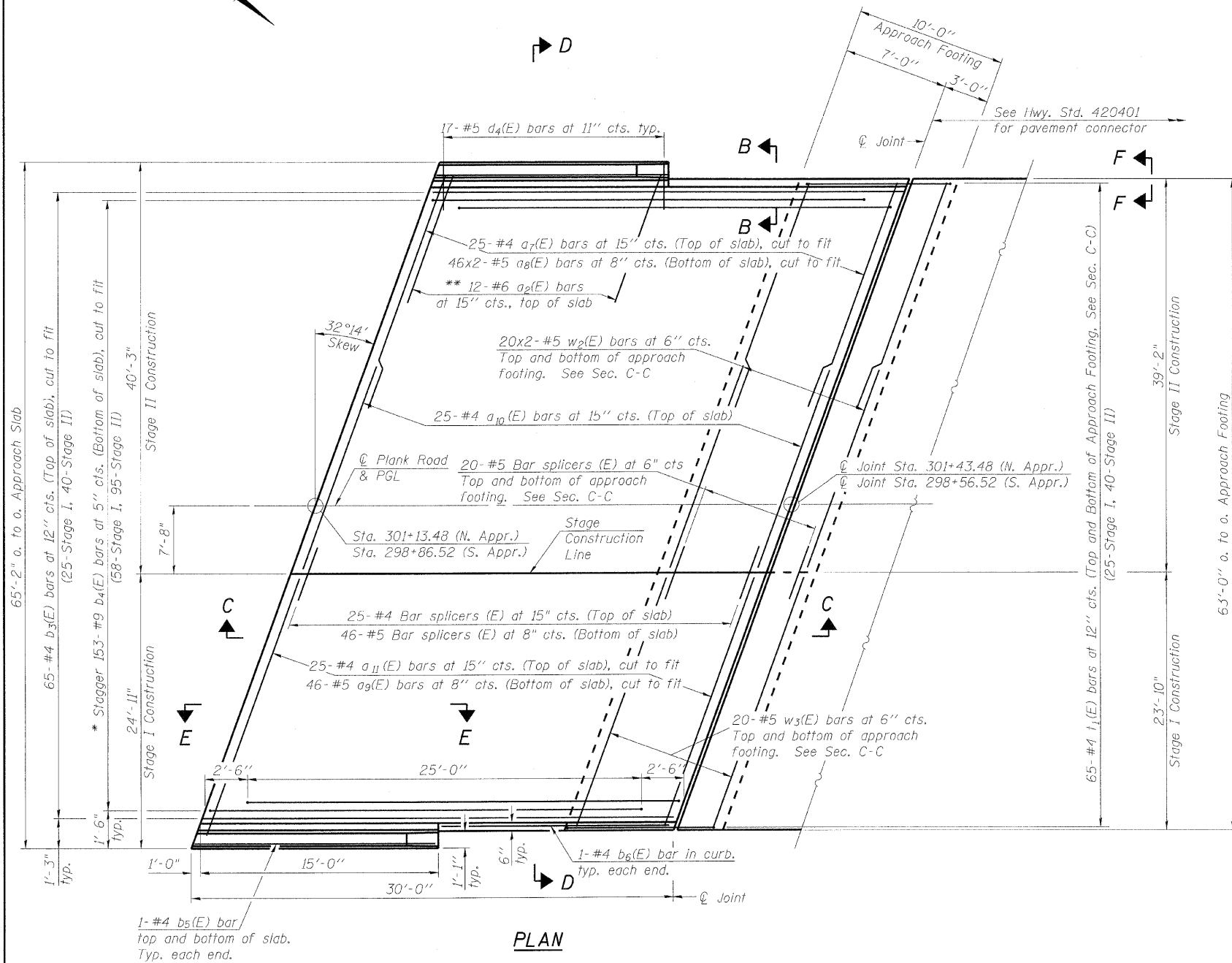


STATE OF ILLINOIS
DEPARTMENT OF TRANSPORTATION

ROUTE NO.	SECTION	COUNTY	SHEETS	SHEET	SHEET NO. 14
FAI 80	50 - 8HBR	LASALLE	143	75	26 SHEETS
FED. ROAD DIST. NO. 7	ILL. PROJ. NO.	FED. AID PROJECT			

Contract # 66645

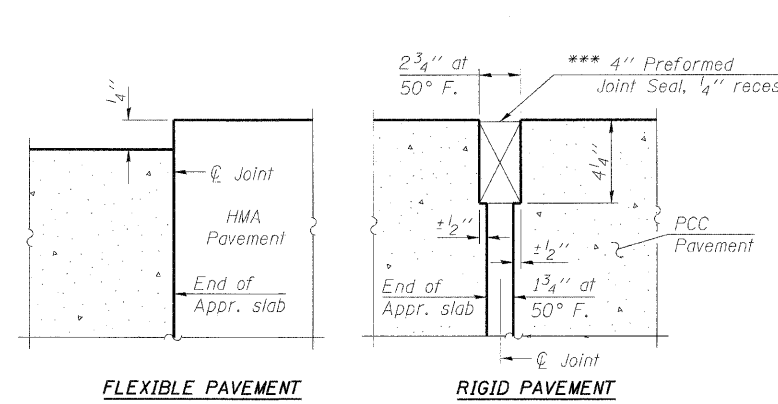
Notes:
See sheet 15 of 26 for Sections C-C & D-D and View E-E.
 $a_2(E), a_7(E), a_8(E), a_9(E), a_{10}(E), a_{11}(E), w_2(E)$ and $w_3(E)$ bar spacings measured perpendicular to C Rdwy.



PLAN

* Tilt #9 $b_4(E)$ bars as required to maintain clearance.
** Alternate with $a(E)$ bars, typ. each parapet.

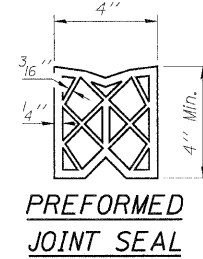
*** Cost included with Concrete Superstructure.



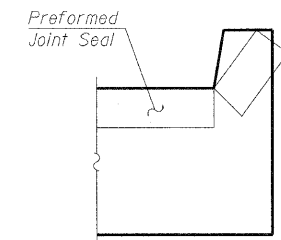
FLEXIBLE PAVEMENT

RIGID PAVEMENT

DETAIL A

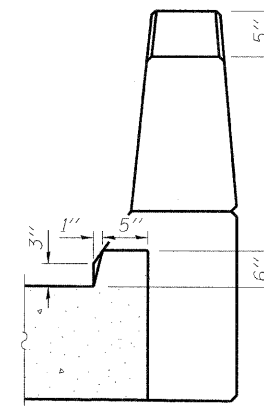


PREFORMED JOINT SEAL



VIEW F-F

Angle Preformed Joint Seal at 45° at curbs when req'd for drainage.



VIEW B-B

(Exit ends only)

MINIMUM BAR LAPS

(Approach Slab)
#4 bar = 1'-8"
#5 bar = 2'-2"

DESIGNED	- BPS
CHECKED	- GSP
DRAWN	- BPS
CHECKED	- GSP

BRIDGE APPROACH
SLAB DETAILS (1 OF 2)
PLANK ROAD OVER
FAI ROUTE 80 (I-80)
SECTION 50-8HBR
LASALLE COUNTY
STATION 3886+74.90
STRUCTURE NO. 050-0249