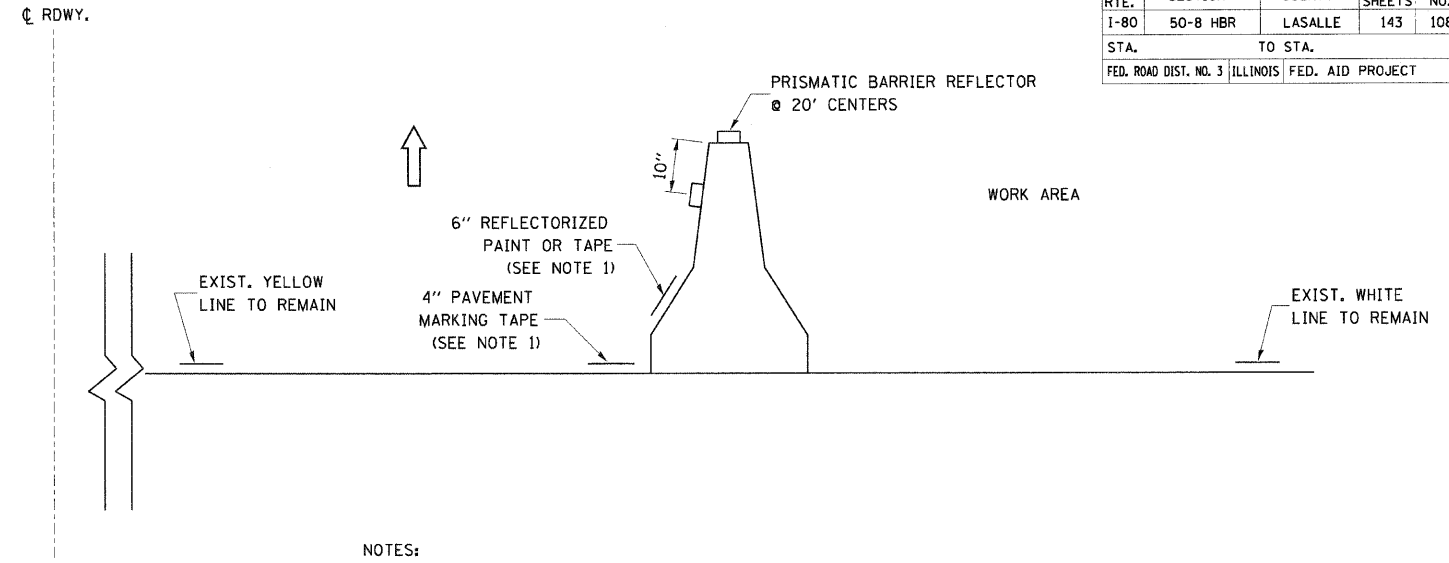
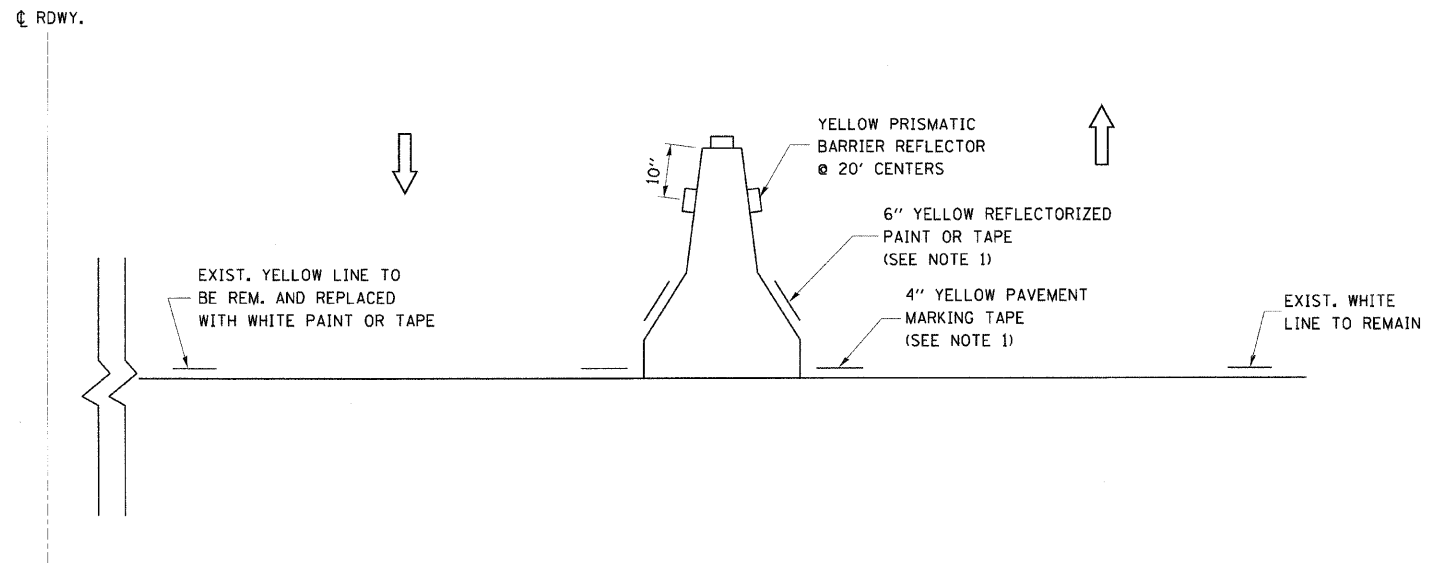


FAU RTE.	SECTION	COUNTY	TOTAL SHEETS	SHEET NO.
1-80	50-8 HBR	LASALLE	143	108
STA.		TO STA.		
FED. ROAD DIST. NO. 3 ILLINOIS FED. AID PROJECT				



NOTES:

1. THE CONTRACTOR HAS THE OPTION OF USING EITHER THE LINE ON THE TEMPORARY CONCRETE BARRIER OR ON THE PAVEMENT.
2. THE COST OF THE REFLECTORS AND THE BARRIER/PAVEMENT MARKING LINE IS INCLUDED IN THE COST OF THE TEMPORARY CONCRETE BARRIER.

DESIGNER NOTES:

TO BE USED WITH STANDARD 701416

701-2

NOTES:

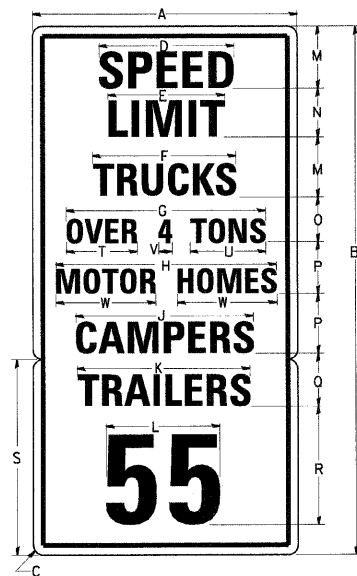
1. THE CONTRACTOR HAS THE OPTION OF USING EITHER THE LINE ON THE TEMPORARY CONCRETE BARRIER OR ON THE PAVEMENT.
2. THE COLOR OF THE REFLECTORS AND PAVEMENT/BARRIER MARKING LINE WILL VARY WITH STAGING AND SHALL MATCH THE EXISTING LINE IN THE WORK AREA.
3. THE COST OF THE REFLECTORS AND THE PAVEMENT/BARRIER MARKING LINE IS INCLUDED IN THE COST OF THE TEMPORARY CONCRETE BARRIER.

DESIGNER NOTES:

TO BE USED WITH STANDARD 701401. IF ALSO USING TEMPORARY CONCRETE BARRIER

701-3

ILLINOIS STANDARD R2-1104a



COLOR: LEGEND AND BORDER BLACK NON-REFLECTORIZED BACKGROUND WHITE REFLECTORIZED

SIGN SIZE	DIMENSIONS										
	A	B	C	D	E	F	G	H	J	K	L
48 x 96	48.0	96.0	3.0	28.3	22.1	24.5	29.0	32.2	29.5	30.4	

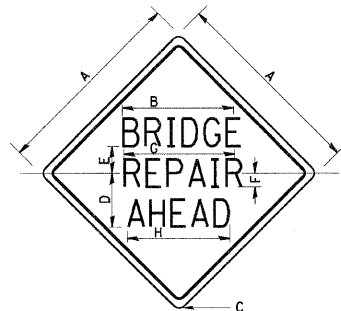
SIGN SIZE	DIMENSIONS											
	L	M	N	O	P	Q	R	S	T	U	V	W
48 x 96	23.2	11.0	9.0	7.0	10.0	8.0	22.0	36.0	10.9	10.5	8.5	16.1

SIGN SIZE	SERIES LINES								MAR	BOR	BLANK STD.
	1	2	3	4	5	6	7	8			
48 x 96	6E	6E	6C	4C	6B	6C	6C	16E	1.0	1.0	B5-4860 B5-3648

ALL DIMENSIONS IN INCHES.

702-1

ILLINOIS STANDARD W21-1102



COLOR: LEGEND AND BORDER BLACK NON-REFLECTORIZED BACKGROUND ORANGE REFLECTORIZED

SIGN SIZE	DIMENSIONS							
	A	B	C	D	E	F	G	H
36 x 36	36.0	22.3	2.25	10.8	5.6	3.0	21.9	20.7
48 x 48	48.0	26.0	3.0	14.5	7.5	3.5	25.5	24.1

SIGN SIZE	SERIES LINES			MARGIN	BORDER	BLANK STD.
	1	2	3			
	36 x 36	5C	5C			
48 x 48	7C	7C	7C	0.8	1.2	B4-48D

ALL DIMENSIONS IN INCHES.

702-4

PLOT DATE = 2/4/2010  
 FILE NAME = s:\projects\2009-1001\cadd\pl\cadd\107.dwg  
 PLOT SCALE = 50.00 / 1 IN.  
 USER NAME = zjwenti

REVISIONS	
NAME	DATE

ILLINOIS DEPARTMENT OF TRANSPORTATION  
 FAI ROUTE 80 UNDER FAU 6097 (PLANK ROAD)

DISTRICT 3 DETAILS

SCALE: VERT. NONE  
 HORIZ. N.T.S.  
 DATE: 12/02/09

DRAWN BY ENTRAN/CAD  
 CHECKED BY TMH