CONTRACT NO. 66645

F.A.U. RTE.	SECTION	COUNTY	TOTAL SHEETS	SHEET NO.
I-80	50-8 HBR	LASALLE	143	109
STA.		TO STA.		
FED. ROAD DIST. NO. 3	ILLINOIS	FED. AID PROJECT		

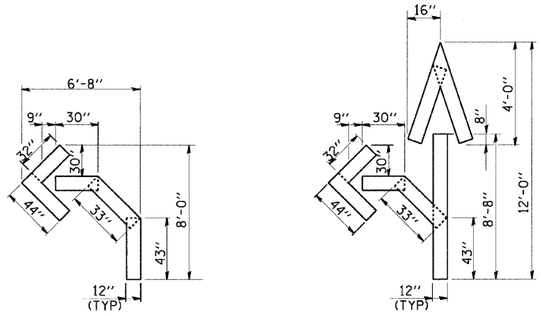

QUANTITY
12" LINE = 16 LIN. FT.
OR 4" LINE = 48 LIN. FT.

QUANTITY
12" LINE = 29 LIN. FT.
OR 4" LINE = 87 LIN. FT.

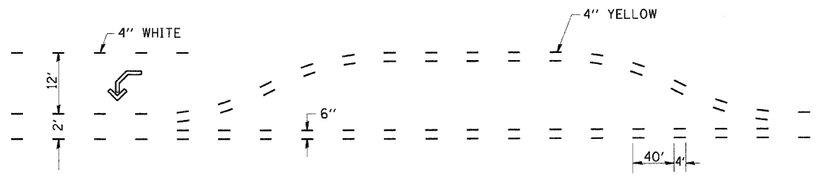

703-1

SHORT-TERM PAVEMENT MARKING FOR MEDIANS AND ARROWS

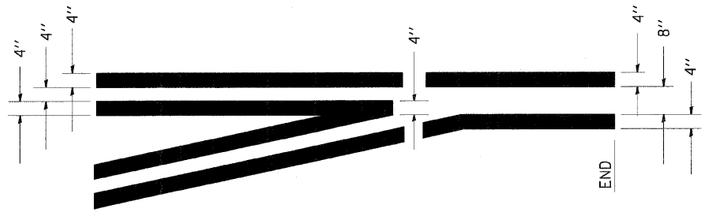

TYPICAL APPLICATION @ LEFT TURN LANES

780-1

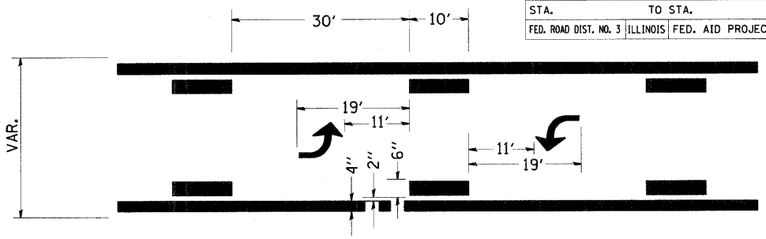

TYPICAL APPLICATION @ BI-DIRECTIONAL TURN LANE

780-2

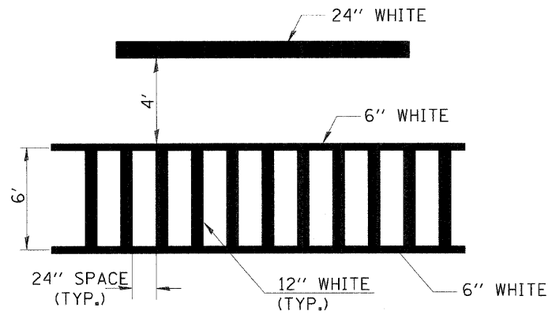

TYPICAL SPACING DETAIL FOR CROSSWALKS AND STOP BARS

780-3

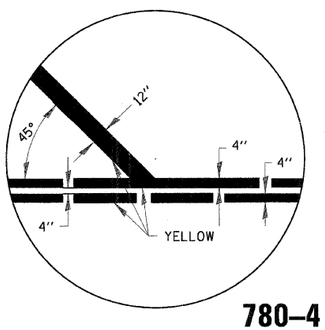

780-4

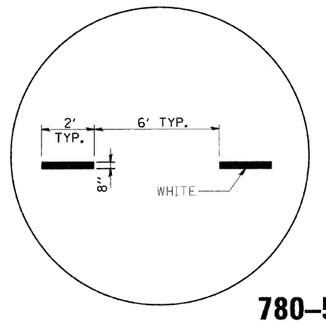

780-5

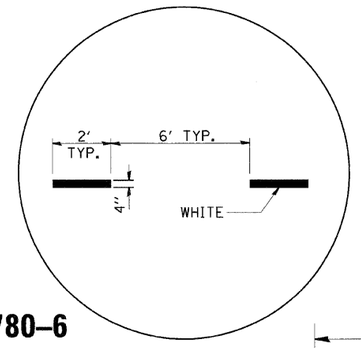

780-6

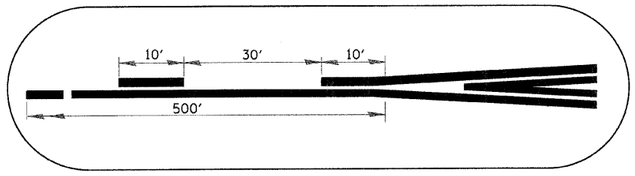

780-7

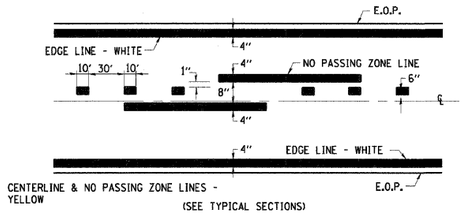

PAVEMENT MARKING

780-8

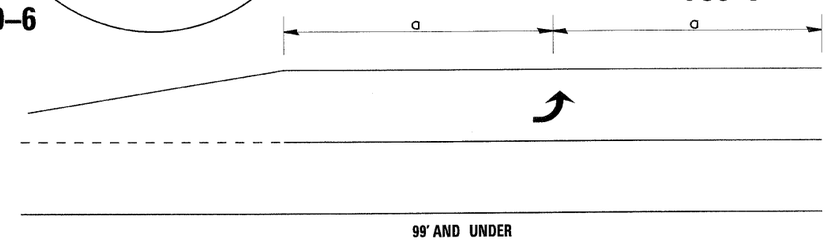

99' AND UNDER

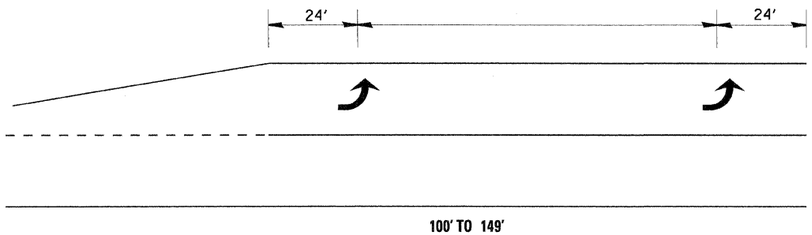

100' TO 149'

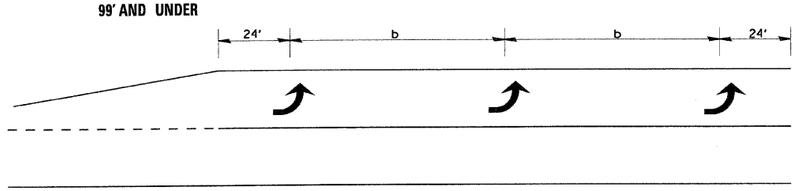

150' AND LONGER

TYPICAL PLACEMENT OF ARROWS IN TURN LANES

780-10

REVISIONS	
NAME	DATE

ILLINOIS DEPARTMENT OF TRANSPORTATION
FAI ROUTE 80 UNDER FAU 6097 (PLANK ROAD)

DISTRICT 3 DETAILS

SCALE: VERT. NONE
HORIZ. N.T.S.
DATE: 12/02/09

DRAWN BY ENTRAN/CAD
CHECKED BY TMH

PLOT DATE = 2/4/2010
FILE NAME = g:\project\2054089.001\cadd\PLdsdet08.rds
PLOT SCALE = 50.0000 ' / IN.
USER NAME = 2pienid

ENTRAN