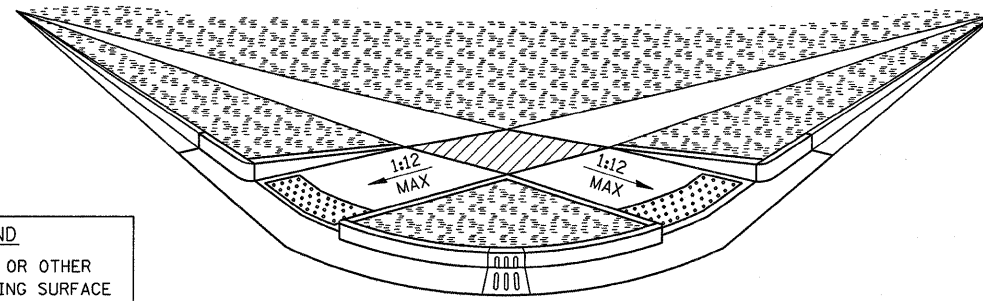


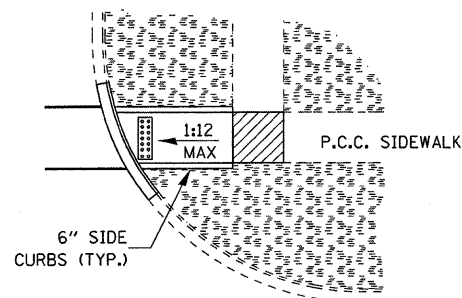
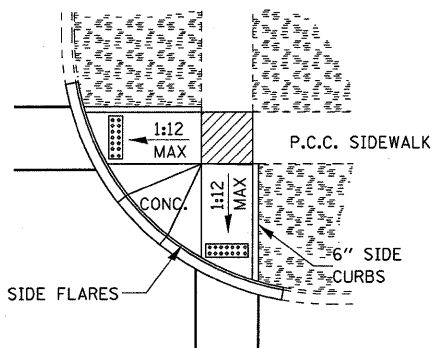
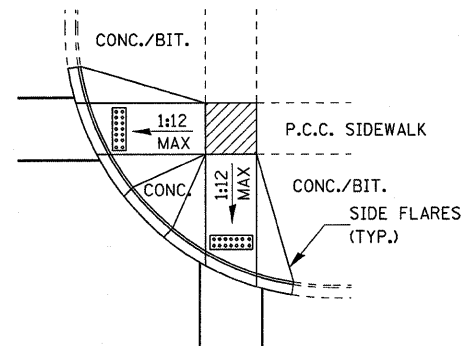
- LEGEND**
- PLANTING OR OTHER NON-WALKING SURFACE
  - SLOPE = 2% MAX.
  - DETECTABLE WARNING

**ADA SIDEWALK ACCESSIBILITY RAMPS  
METHOD 1**



- LEGEND**
- PLANTING OR OTHER NON-WALKING SURFACE
  - SLOPE = 2% MAX.
  - DETECTABLE WARNING

**ADA SIDEWALK ACCESSIBILITY RAMPS  
METHOD 1 PERSPECTIVE WITH SIDE CURBS**



- LEGEND**
- PLANTING OR OTHER NON-WALKING SURFACE
  - SLOPE = 2% MAX.
  - DETECTABLE WARNING

**TYPICAL CURB APPLICATIONS FOR METHOD 1**

FILE NAME =	USER NAME = carpenterdj	DESIGNED -	REVISED -
c:\pwork\PW100T\CARPENTERDJ\d0169243	0366999-shr-details.DGN	DRAWN -	REVISED -
	PLOT SCALE = 50.0000' / IN.	CHECKED -	REVISED -
	PLOT DATE = Jan 21, 2010 - 07:15:05 AM	DATE -	REVISED -

**STATE OF ILLINOIS  
DEPARTMENT OF TRANSPORTATION**

<b>DETAILS</b>		F.A.P. RTE.	SECTION	COUNTY	TOTAL SHEETS	SHEET NO.
		619	(103)RS-3	LASALLE	13	11
SCALE: _____	SHEET NO. ____ OF ____ SHEETS	STA. _____ TO STA. _____	ILLINOIS FED. AID PROJECT			

F.A.P. RTE.	SECTION	COUNTY	TOTAL SHEETS	SHEET NO.
619	(103)RS-3	LASALLE	13	11
CONTRACT NO. 66999				
ILLINOIS FED. AID PROJECT				