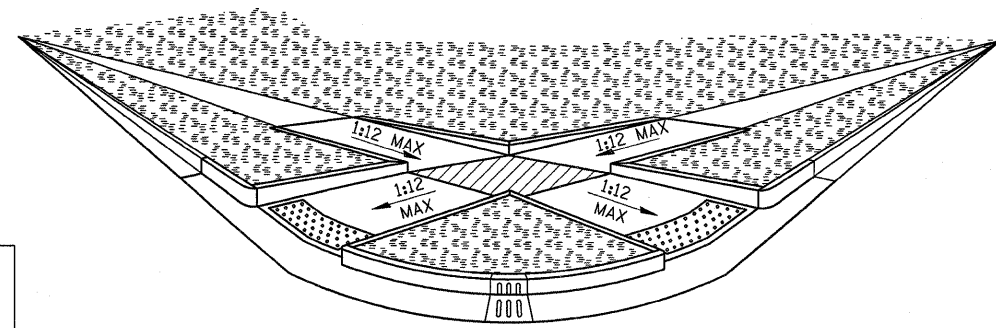


LEGEND

- PLANTING OR OTHER NON-WALKING SURFACE
- SLOPE = 2% MAX.
- DETECTABLE WARNING

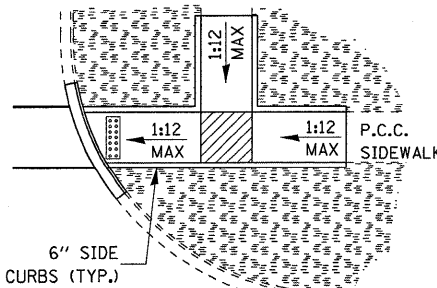
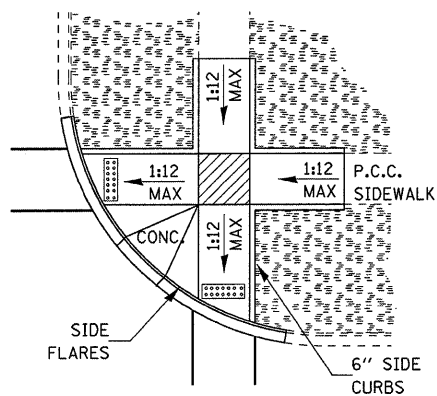
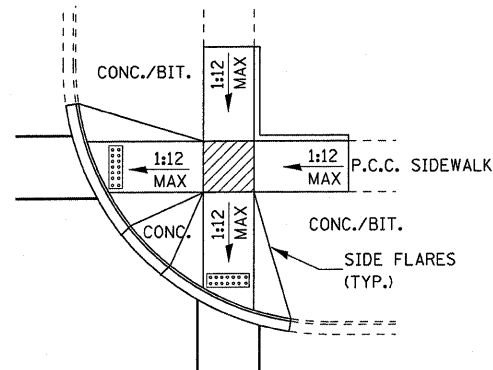


LEGEND

- PLANTING OR OTHER NON-WALKING SURFACE
- SLOPE = 2% MAX.
- DETECTABLE WARNING

**ADA SIDEWALK ACCESSIBILITY RAMPS
METHOD 2**

**ADA SIDEWALK ACCESSIBILITY RAMPS
METHOD 2 PERSPECTIVE WITH SIDE CURBS**



LEGEND

- PLANTING OR OTHER NON-WALKING SURFACE
- SLOPE = 2% MAX.
- DETECTABLE WARNING

TYPICAL CURB APPLICATIONS FOR METHOD 2

FILE NAME =	USER NAME = carpenterdj	DESIGNED -	REvised -
cs\pwwork\pwwidot\carpenterdj\d0169243	0386999-sht-details.DGN	DRAWN -	REvised -
	PLOT SCALE = 50.0000' / IN.	CHECKED -	REvised -
	PLOT DATE = Jan 21, 2010 - 07:14:51 AM	DATE -	REvised -

**STATE OF ILLINOIS
DEPARTMENT OF TRANSPORTATION**

DETAILS

SCALE: _____ SHEET NO. ___ OF ___ SHEETS STA. _____ TO STA. _____

F.A.P. RTE.	SECTION	COUNTY	TOTAL SHEETS	SHEET NO.
619	(103)RS-3	LASALLE	13	12
CONTRACT NO. 66999				
ILLINOIS FED. AID PROJECT				