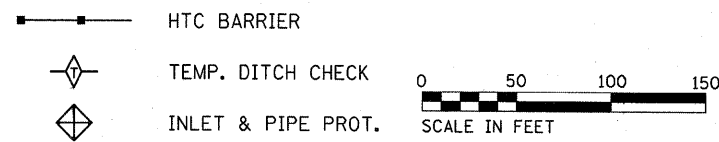
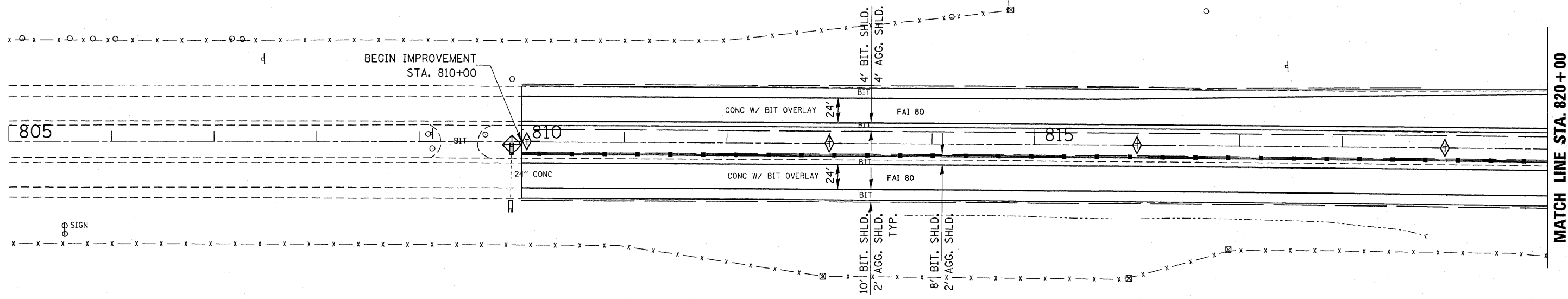
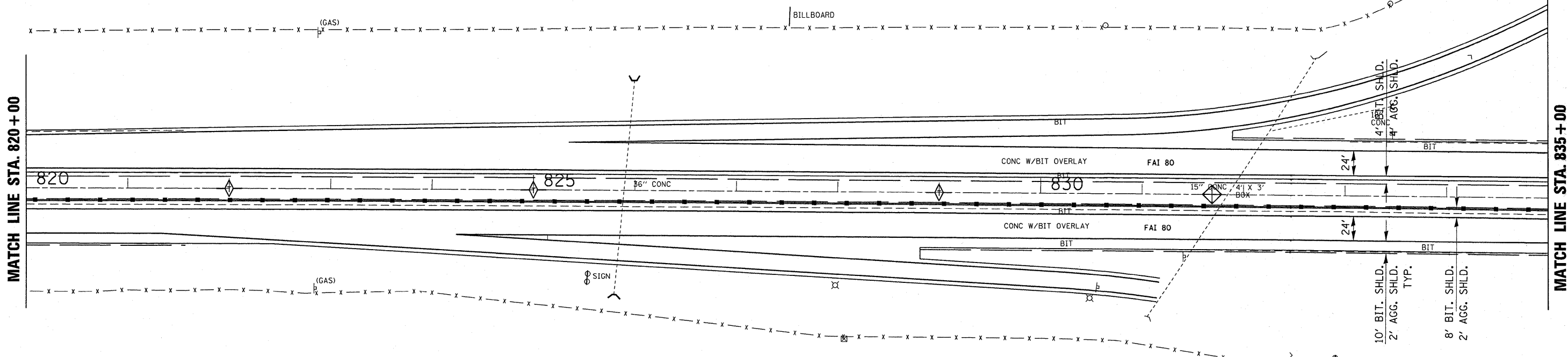


BM 802 LT.
CHISELED "□" NW CORNER HDWL.
OF BOX CULV., 79' LT. STA. 801+50
ELEV. = 709.783



BM 833 LT.
CHISELED "□" NW CORNER HDWL.
OF BOX CULV., 134' LT. STA. 832+68
ELEV. = 724.404



BM 832 RT.
CHISELED "□" SE CORNER HDWL.
OF BOX CULV., 122' RT. STA. 831+08
ELEV. = 721.694

FILE NAME =	USER NAME = corcoranlm	DESIGNED -	REVISED -	STATE OF ILLINOIS DEPARTMENT OF TRANSPORTATION	PLAN SHEET	F.A.I. RTE.	SECTION	COUNTY	TOTAL SHEETS	SHEET NO.	
ci:\pw\work\pwidot\corcoranlm\d0180581\d066A08-shd-details.DGN	66A08-shd-details.DGN	DRAWN -	REVISED -			80	(50-5,6 & 32-1, 2)RS-3	•	76	18	
PLOT SCALE = 50.0000' / IN.		CHECKED -	REVISED -			SCALE: SHEET NO. OF SHEETS STA. 805+00 TO STA. 835+00		• LASALLE & GRUNDY		CONTRACT NO. 66A08	
PLOT DATE = Mar 11, 2018 - 02:42:41 PM		DATE -	REVISED -			[ILLINOIS] FED. AID PROJECT					