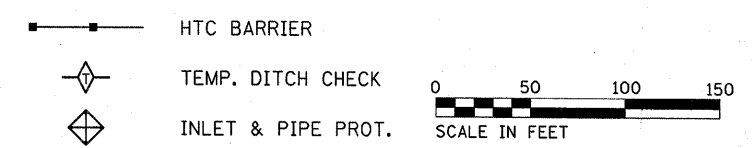
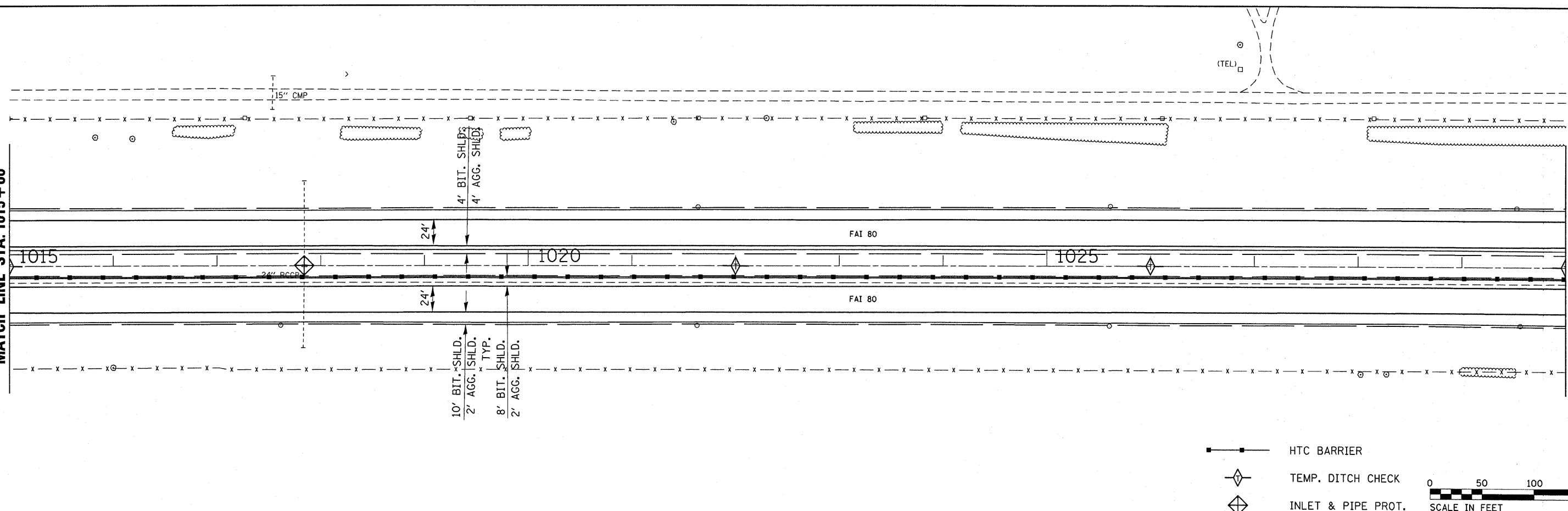


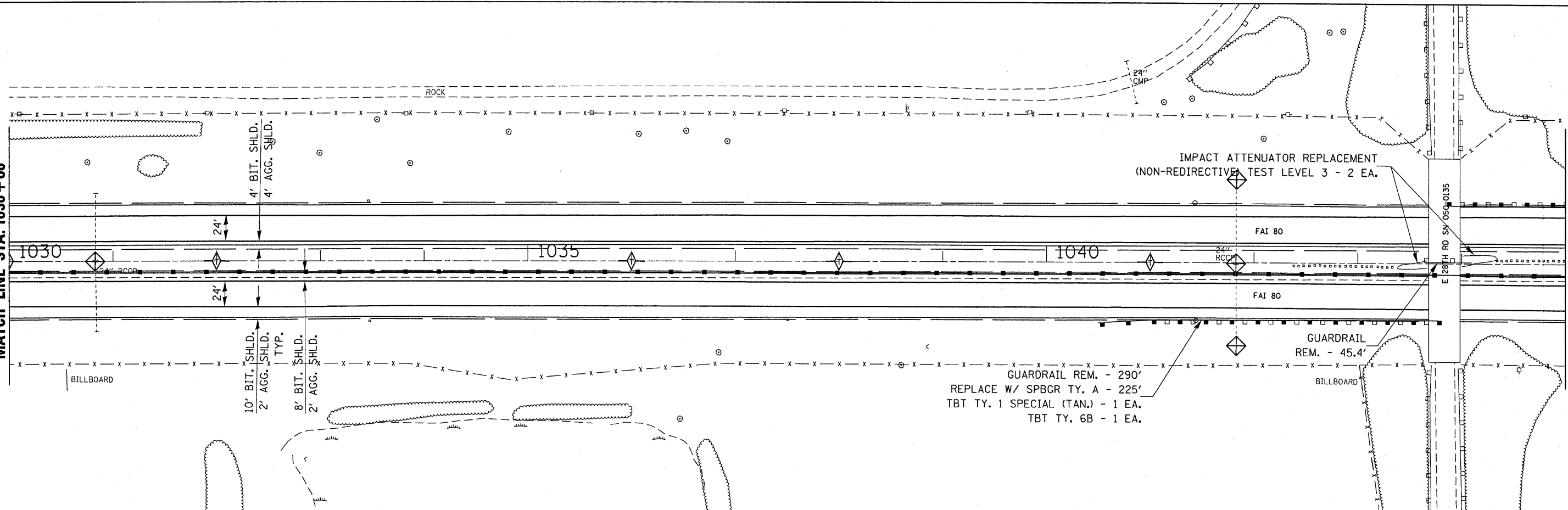
MATCH LINE STA. 1015 + 00

MATCH LINE STA. 1030 + 00



MATCH LINE STA. 1030 + 00

MATCH LINE STA. 1045 + 00



FILE NAME =	USER NAME = corcoranlm	DESIGNED -	REVISED -	STATE OF ILLINOIS DEPARTMENT OF TRANSPORTATION	PLAN SHEET			F.A.I. RTE.	SECTION	COUNTY	TOTAL SHEETS	SHEET NO.
ct:\pw\work\p1dot\corcoranlm\d0180581\66A08-shd-details.DGN		DRAWN -	REVISED -		80	(50-5.6 & 32-1.2)RS-3		76	25			
PLOT SCALE = 50.0000' / IN.		CHECKED -	REVISED -		SCALE: SHEET NO. OF SHEETS STA. 1015+00 TO STA. 1045+00			• LASALLE & GRUNDY CONTRACT NO. 66A08				
PLOT DATE = Mar 11, 2010 - 02:46:03 PM		DATE -	REVISED -		ILLINOIS FED. AID PROJECT							