


BM 1110 LT.
 CHISELED "□" NW CORNER HDWL
 OF BOX CULV., 60' LT. STA. 1109+79
 ELEV. = 665.267



MATCH LINE STA. 1105+00

MATCH LINE STA. 1120+00

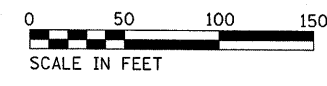


GUARDRAIL REM. - 267'
 REPLACE W/ SPBGR TY. A - 200'
 SPBGR ATTACHED TO STRUCTURE - 12.5'
 TBT TY. 1 SPECIAL (TAN.) - 1 EA.
 TBT TY. 2 - 1 EA.

GUARDRAIL REM. - 253'
 REPLACE W/ SPBGR TY. A - 187.5'
 SPBGR ATTACHED TO STRUCTURE - 12.5'
 TBT TY. 1 SPECIAL (TAN.) - 1 EA.
 TBT TY. 2 - 1 EA.

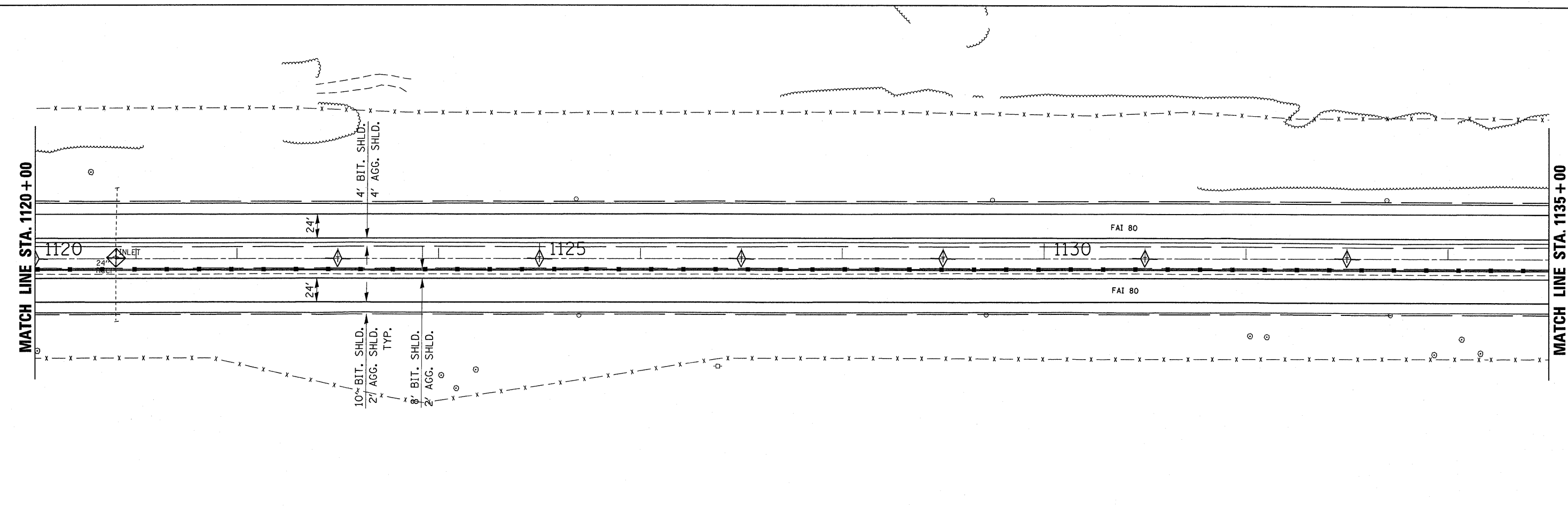
10' BIT. SHLD.
 2' AGG. SHLD. TYP.
 8' BIT. SHLD.
 2' AGG. SHLD.

- HTC BARRIER
- ◇ TEMP. DITCH CHECK
- ◇ INLET & PIPE PROT.



MATCH LINE STA. 1120+00

MATCH LINE STA. 1135+00



4' BIT. SHLD.
 4' AGG. SHLD.

10' BIT. SHLD.
 2' AGG. SHLD. TYP.
 8' BIT. SHLD.
 2' AGG. SHLD.

FILE NAME =	USER NAME = corcoranlm	DESIGNED -	REVISED -	STATE OF ILLINOIS DEPARTMENT OF TRANSPORTATION	PLAN SHEET	F.A.I. RTE.	SECTION	COUNTY	TOTAL SHEETS	SHEET NO.
ci:\pw-work\NPWIDOT\CORCORANLM\110581\366A08-sht-details.DGN	DRAWN -	REVISED -	80			(50-5,6 & 32-1,2)RS-3	*	76	28	
PLOT SCALE = 50,0000' / IN.	CHECKED -	REVISED -	LASALLE & GRUNDY			CONTRACT NO. 66A08				
PLOT DATE = Mar 12, 2010 - 10:31:58 AM	DATE -	REVISED -	ILLINOIS FED. AID PROJECT							
					SCALE:	SHEET NO. OF SHEETS STA. 1105+00 TO STA. 1135+00				