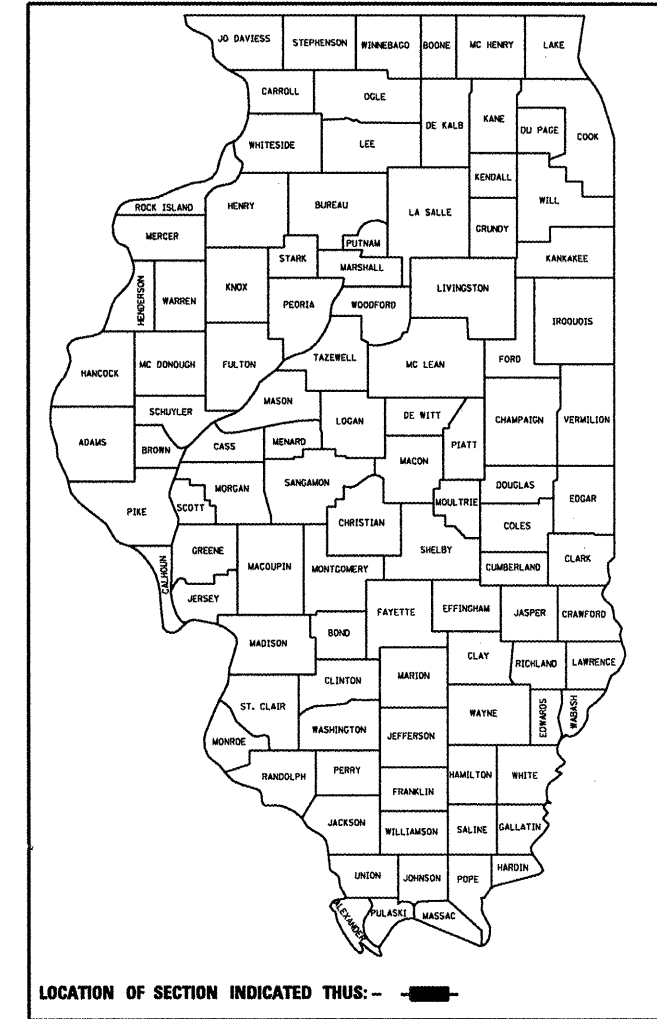


F.A.S. RTE.	SECTION	COUNTY	TOTAL SHEETS	SHEET NO.
2370	(1,2)RS-2	PUTNAM	32	1
		ILLINOIS	CONTRACT NO. 68558	

D-94-025-06



LOCATION OF SECTION INDICATED THIS: - [Black Box] -

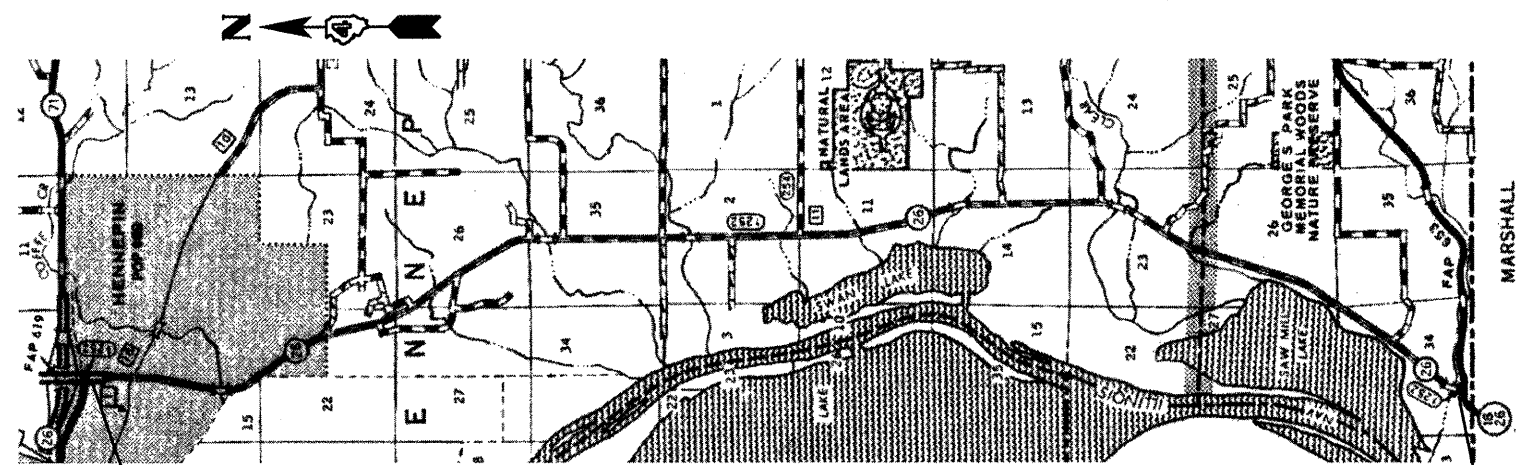
STATE OF ILLINOIS
DEPARTMENT OF TRANSPORTATION
DIVISION OF HIGHWAYS
PROPOSED
HIGHWAY PLANS

FAS ROUTE 2370 (IL 26)
SECTION: (1,2)RS-2
COUNTY: PUTNAM
C-94-030-06

- INDEX OF SHEETS
- 1. COVER SHEET
 - 2-3. GENERAL NOTES
 - 4. JOB SPECIFIC NOTES
 - 5-9. SUMMARY OF QUANTITIES
 - 10-13. TYPICAL SECTIONS
 - 14-19. SCHEDULE OF QUANTITIES
 - 20. LINE DIAGRAM
 - 21. CONTINUOUS RUMBLE STRIP DETAIL
 - 22-32. CADD STANDARDS

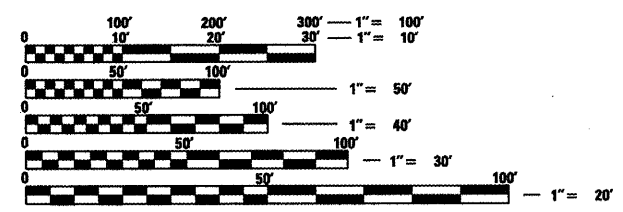
HIGHWAY STANDARDS

482001-02	701301-03
630001-08	701306-02
630101-08	701311-03
631031-08	701326-03
635001-01	781001-03
701201-03	701901-01



IMPROVEMENT BEGINS
STA. 26+85

IMPROVEMENT ENDS
STA. 625+82



FULL SIZE PLANS HAVE BEEN PREPARED USING STANDARD ENGINEERING SCALES. REDUCED SIZED PLANS WILL NOT CONFORM TO STANDARD SCALES. IN MAKING MEASUREMENTS ON REDUCED PLANS, THE ABOVE SCALES MAY BE USED.

J.U.L.I.E.
JOINT UTILITY LOCATION INFORMATION FOR EXCAVATION
1-800-892-0123
OR 811

PROJECT DESCRIPTION

THIS PROJECT CONSISTS OF HMA SURFACE REMOVAL .75" AND 1.5", POLY LEVELING BINDER .75", HMA SURFACE COURSE 1.5", NEW SAFETY SHOULDERS, 42" CULVERT LINER, REMOVE AND REPLACE GUARDRAIL, AND OTHER COLLATERAL WORK ON IL 26 FROM JUST SOUTH OF I-180 TO IL 18 IN PUTNAM COUNTY.

GROSS LENGTH = 57,948 FT. = 10.98 MILE
NET LENGTH = 55,737 FT. = 10.56 MILE

CONTRACT NO. 68558
CATALOG NO. 033184-00D

ADT = 1250 MU = 4%

STATE OF ILLINOIS
DEPARTMENT OF TRANSPORTATION
DIVISION OF HIGHWAYS

SUBMITTED 1/29 2010

Joseph E. Conway
DEPUTY DIRECTOR OF HIGHWAYS, REGION ENGINEER

March 19, 2010
Scott E. Still, P.E.
ENGINEER OF DESIGN AND ENVIRONMENT

March 19, 2010
Christine M. Reed
DIRECTOR OF HIGHWAYS, CHIEF ENGINEER

**PRINTED BY THE AUTHORITY
OF THE STATE OF ILLINOIS**