

STATE OF ILLINOIS  
DEPARTMENT OF TRANSPORTATION  
DIVISION OF HIGHWAYS

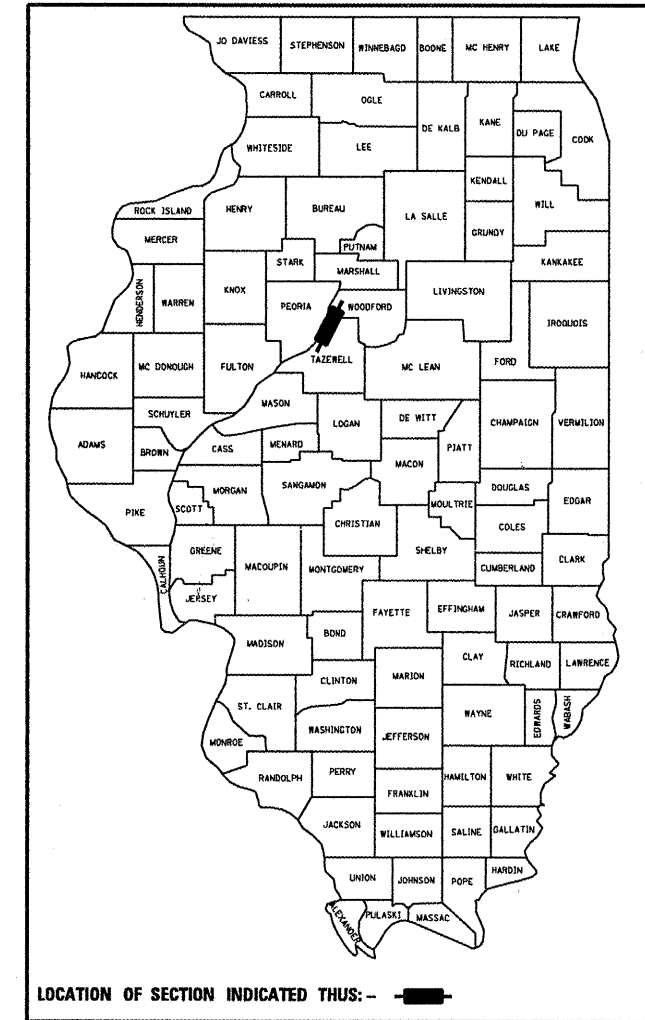
**PROPOSED  
HIGHWAY PLANS**

FAP ROUTE 673  
SECTION 101RS-3; 102RS-4; 103RS-4; 104 ETC  
PROJECT ACF-0673(026)  
PAVEMENT PRESERVATION POLICY  
TAZEWELL & WOODFORD COUNTIES

F.A.P. RTE.	SECTION	COUNTY	TOTAL SHEETS	SHEET NO.
673	**	TAZE/	60	1
ILLINOIS CONTRACT NO. 68920				

\*\* 101RS-3; 102RS-4; 103RS-4; 104RS-7

D94-087-09



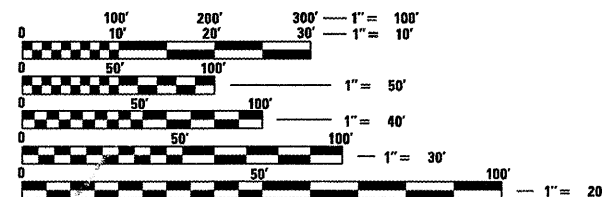
LOCATION OF SECTION INDICATED THUS: -

INDEX OF SHEETS

SEE PAGE 2

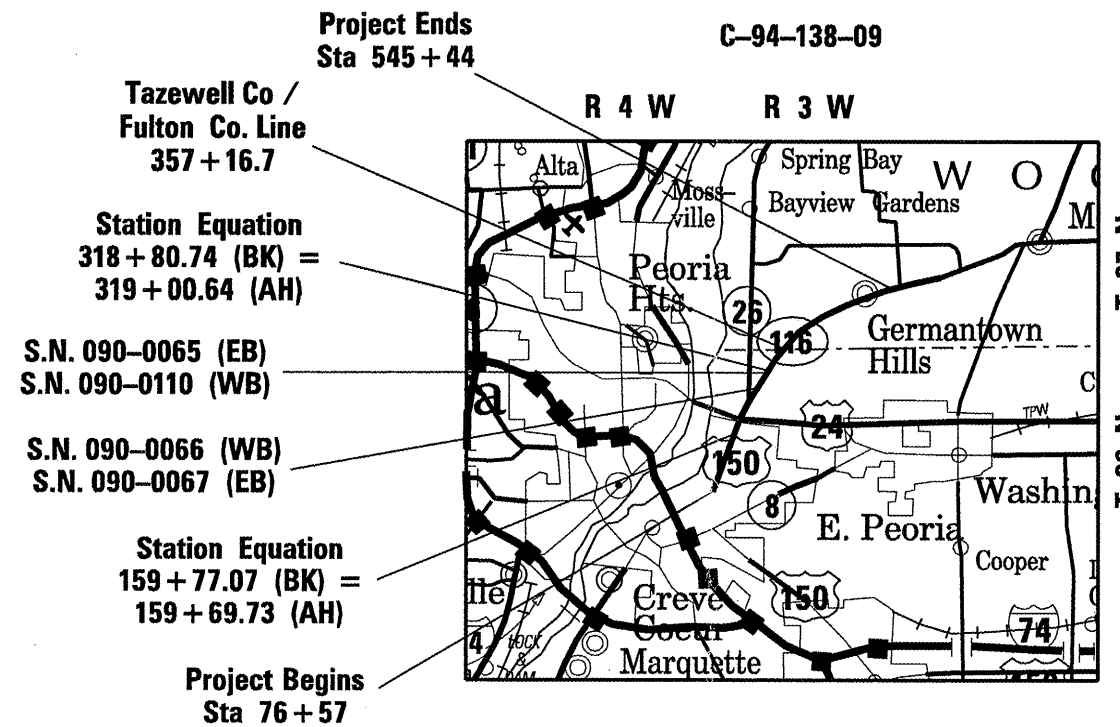
**HIGHWAY STANDARDS**

420001-07	701701-06
420701-02	701901-01
442101-07	781001-03
631011-06	814006-02
631031-08	857001-01
701101-02	873001-02
701411-06	880006-01
701421-02	886001-01
701423-03	886006-01



FULL SIZE PLANS HAVE BEEN PREPARED USING STANDARD ENGINEERING SCALES. REDUCED SIZED PLANS WILL NOT CONFORM TO STANDARD SCALES. IN MAKING MEASUREMENTS ON REDUCED PLANS, THE ABOVE SCALES MAY BE USED.

J.U.L.I.E.  
JOINT UTILITY LOCATION INFORMATION FOR EXCAVATION  
1-800-892-0123  
OR 811



**JOB DESCRIPTION**

This project consists of 3/4" hot-mix asphalt surface removal, 1 1/2" hot-mix asphalt surface removal, 3/4" leveling binder, 1 1/2" hot-mix asphalt surface course, guardrail removal and replacement, patching, signal upgrades, detector loops, fiber optic cable installation, bridge hydroscarification, latex concrete overlay, and joint removal and replacement.

PROJECT ENGINEER: CHRIS MAUSHARD 309-671-3453

DESIGN BY: MICHAEL HUDELSON 309-671-3477

CONTRACT NO. 68920

GROSS LENGTH = 46874 FT. = 8.88 MILE  
NET LENGTH = 46874 FT. = 8.88 MILE

STATE OF ILLINOIS  
DEPARTMENT OF TRANSPORTATION  
DIVISION OF HIGHWAYS

SUBMITTED January 20, 2010

Scott E. Stett, P.E.  
DEPUTY DIRECTOR OF HIGHWAYS, REGION ENGINEER

Christine M. Reed  
ENGINEER OF DESIGN AND ENVIRONMENT

Christine M. Reed  
DIRECTOR OF HIGHWAYS, CHIEF ENGINEER

**PRINTED BY THE AUTHORITY  
OF THE STATE OF ILLINOIS**