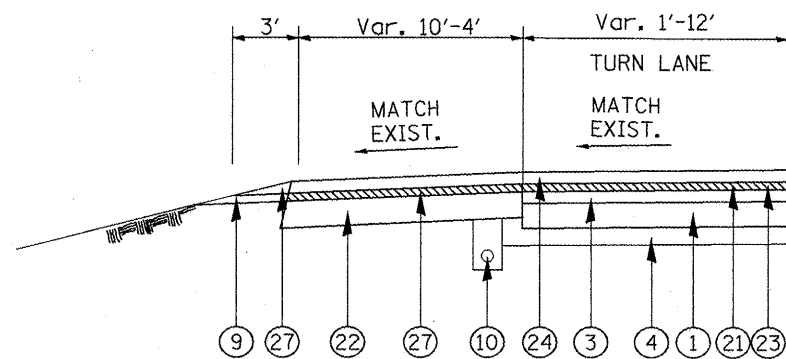
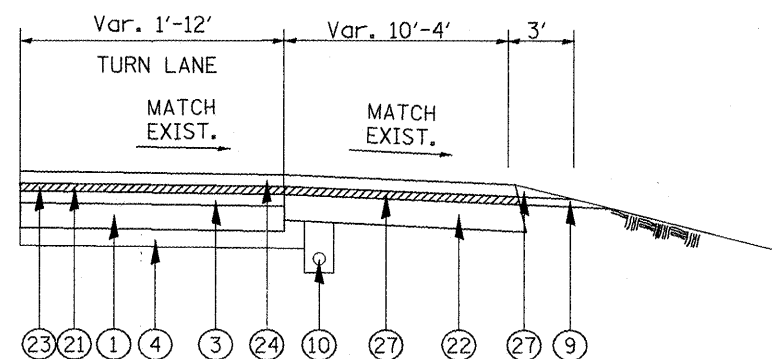


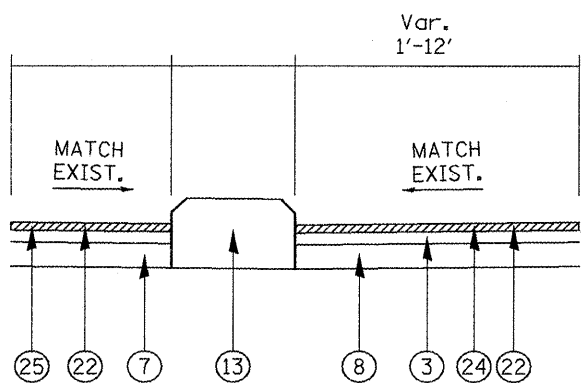
STA 480+36 TO 485+19  
 STA 496+50 TO 501+47  
 STA 515+34 TO 520+17  
 STA 538+57 TO 543+40



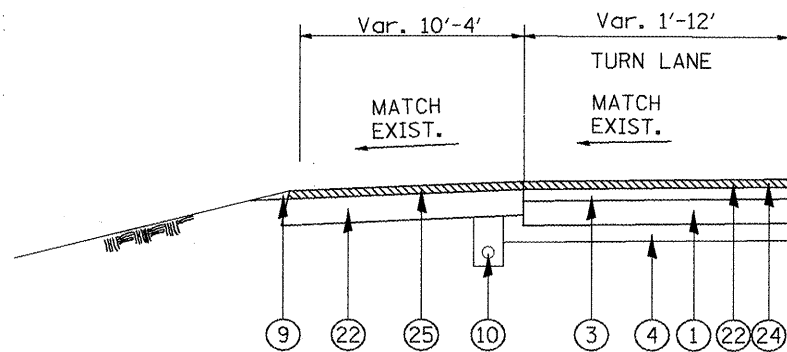
STA 84+17 TO 88+17  
 STA 140+15 TO 144+15  
 STA 186+86 TO 190+75  
 STA 261+34 TO 265+34  
 STA 292+18 TO 295+49  
 STA 297+11 TO 300+67



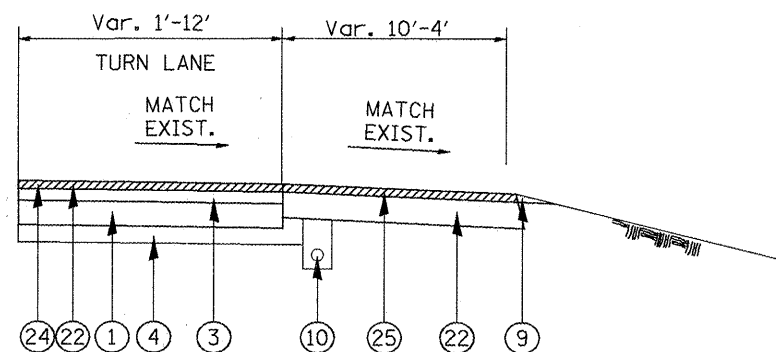
STA 90+11 TO 94+11  
 STA 125+36 TO 129+36  
 STA 146+47 TO 150+47  
 STA 200+14 TO 204+14  
 STA 267+06 TO 268+76  
 STA 273+20 TO 283+00  
 STA 287+81 TO 292+61  
 STA 295+13 TO 299+13  
 STA 302+16 TO 306+16



STA 334+98 TO 340+47  
 STA 394+75 TO 400+26  
 STA 433+00 TO 436+80



STA 474+14 TO 478+97  
 STA 490+18 TO 495+07  
 STA 509+18 TO 514+00  
 STA 532+06 TO 536+86



STA 480+41 TO 485+09  
 STA 496+66 TO 501+47  
 STA 538+59 TO 543+40

**LEGEND**

- |  |   |
|--|---|
| ① EXISTING PCC PAVEMENT 10"            | ②① PROPOSED HOT-MIX ASPHALT REMOVAL 3/4"                                    |
| ② EXISTING PCC PAVEMENT 9-6-9          | ②② PROPOSED HOT-MIX ASPHALT REMOVAL 1 1/2"                                  |
| ③ EXISTING BITUMINOUS OVERLAY          | ③ PROPOSED POLYMERIZED LEVELING BINDER (MACHINE METHOD), IL-4.75, N50, 3/4" |
| ④ EXISTING SUB-BASE 4"                 | ④ PROPOSED POLYMERIZED HMA SURFACE COURSE, MIX "E", N70 1 1/2"              |
| ⑤ EXISTING BITUMINOUS BASE COURSE      | ⑤ PROPOSED HOT-MIX ASPHALT SHOULDERS 1 1/2"                                 |
| ⑥ EXISTING PCC BASE COURSE WIDENING 8" | ⑥ PROPOSED HOT-MIX ASPHALT SHOULDERS 2 1/4"                                 |
| ⑦ EXISTING BITUMINOUS SHOULDERS        | ⑦ PROPOSED AGGREGATE SHOULDERS, TYPE B, WEDGE                               |
| ⑧ EXISTING BITUMINOUS MEDIAN           |   |
| ⑨ EXISTING AGGREGATE SHOULDERS         |   |
| ⑩ EXISTING PIPE UNDERDRAIN             |   |
| ⑪ EXISTING GUARDRAIL                   |   |
| ⑫ EXISTING CONCRETE MEDIAN             |   |

\*\* BITUMINOUS OVERLAY HAS AREA REFLECTIVE CRACK CONTROL FROM STA 76+57 TO STA 440+80.

FILE NAME = 1116.dgn

USER NAME = hudeisonme  
 PLOT SCALE = 1/80.0000" / IN.  
 PLOT DATE = 1/29/2010

DESIGNED -  
 DRAWN -  
 CHECKED -  
 DATE -

REVISED -  
 REVISED -  
 REVISED -  
 REVISED -

STATE OF ILLINOIS  
 DEPARTMENT OF TRANSPORTATION

**TYPICAL SECTIONS**

SCALE: SHEET NO. OF SHEETS STA. TO STA.

F.A.P. RTE. 673	SECTION **	COUNTY	TOTAL SHEETS 60	SHEET NO. 12
ILLINOIS FED. AID PROJECT			CONTRACT NO. 68920	

\*\* 101RS-3; 102RS-4; 103RS-4; 104RS-7