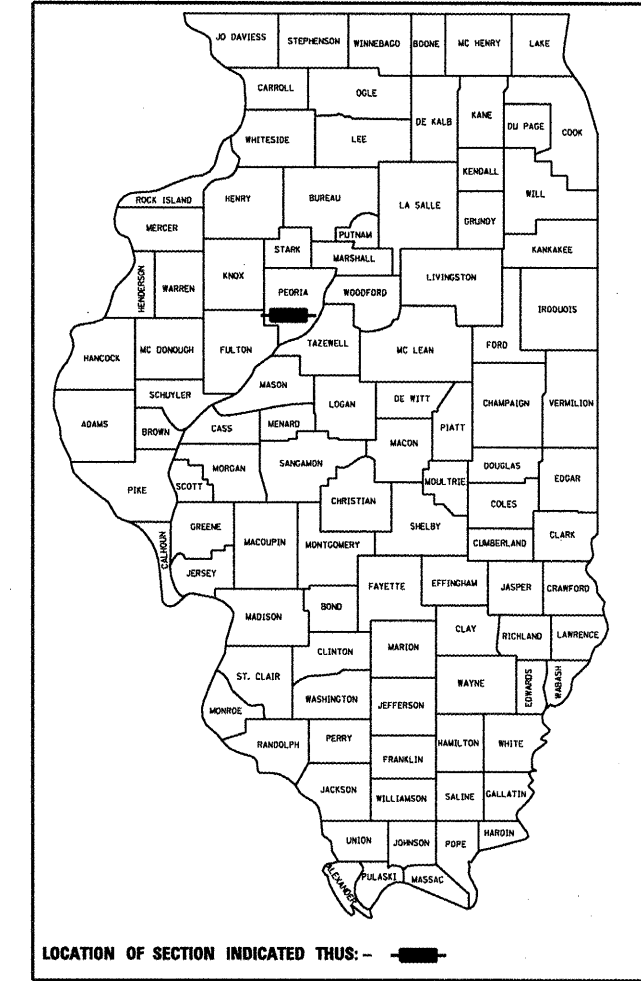


F.A.P. RTE.	SECTION	COUNTY	TOTAL SHEETS	SHEET NO.
669	15RS-6;(14,13,11R)RS-4; 11ORRS-7	PEORIA	65	1
	ILLINOIS	CONTRACT NO. 68967		

D-94-028-10



STATE OF ILLINOIS
DEPARTMENT OF TRANSPORTATION
DIVISION OF HIGHWAYS

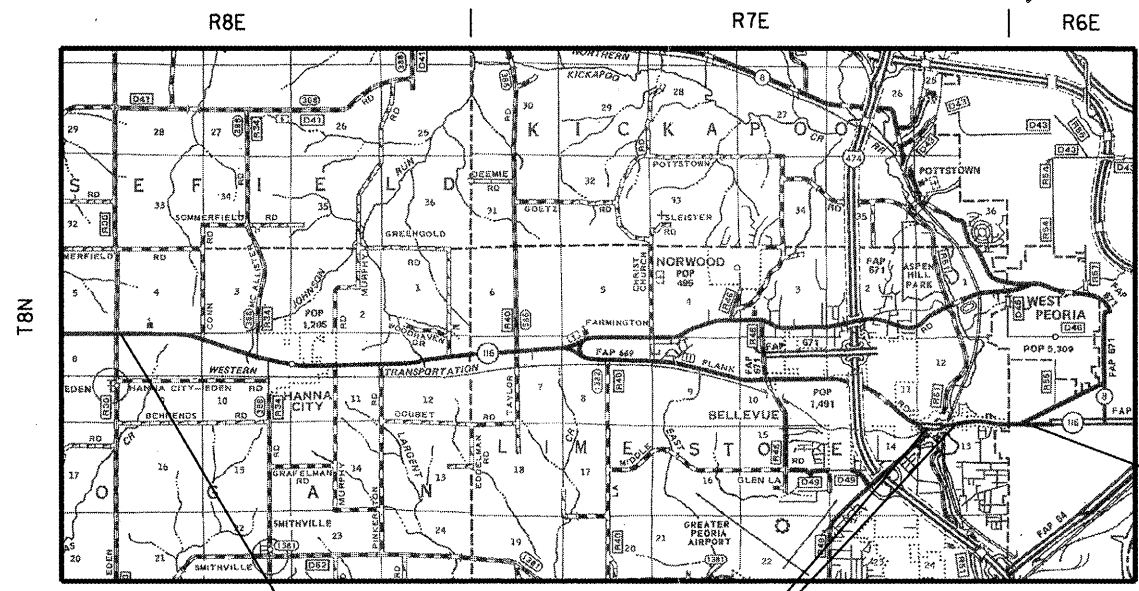
**PROPOSED
HIGHWAY PLANS**

FAP ROUTE 669 (IL116)
SECTION 15RS-6;(14,13,11R)RS-4; ETC

PEORIA COUNTY

C-94-054-10

PROJECT ACF-0669 (031)



PROJECT BEGINS
STA 782+15

PROJECT OMISSION
STA 231+69 TO STA 248+98

PROJECT ENDS
STA 290+86

- INDEX OF SHEETS**
- 1 COVER SHEET
 - 2-4 GENERAL NOTES
 - 5 JOB SPECIFIC NOTES
 - 6-10 SUMMARY OF QUANTITIES
 - 11-14 LINE DIAGRAMS
 - 15-29 TYPICAL SECTIONS
 - 30-37 SCHEDULE OF QUANTITIES
 - 38-44 INTERSECTION DETAIL - IL 116 / FARMINGTON RD
 - 45 INTERSECTION DETAIL - IL 116 / MAXWELL RD
 - 46-51 INTERSECTION DETAIL - IL 116 / LARAMIE ST / DR MARTIN LUTHER KING DR
 - 52-58 TRAFFIC SIGNAL DETAILS
 - 59 SIDEROAD DETAIL
 - 60-65 CADD STANDARDS

CADD STANDARDS

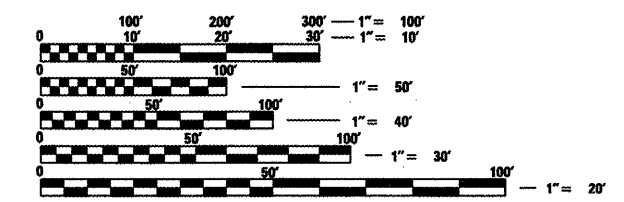
- 406101
- 440001
- 780001

HIGHWAY STANDARDS

- 442201-03 701336-05 857001
- 482001-02 701502-03 873001-02
- 701006-03 701602-04 877011-04
- 701011-02 707701-06 880006-01
- 701301-03 701901-01 886001-01
- 701306-02 780001-02 886006-01
- 701311-03 781001-03

DESIGN DESIGNATION

OTHER PRINCIPAL ARTERIAL
ADT = 9400
PV = 8800 (93.6%)
SU = 350 (3.8%)
MU = 250 (2.6%)



FULL SIZE PLANS HAVE BEEN PREPARED USING STANDARD ENGINEERING SCALES. REDUCED SIZED PLANS WILL NOT CONFORM TO STANDARD SCALES. IN MAKING MEASUREMENTS ON REDUCED PLANS, THE ABOVE SCALES MAY BE USED.

J.U.L.I.E.
JOINT UTILITY LOCATION INFORMATION FOR EXCAVATION
1-800-892-0123
OR 811

PROJECT ENGINEER: MAUREEN ADDIS (671-3454)
PROJECT MANAGER: ELIAS ELDERZI (671-3459)

CONTRACT NO. 68967

CATALOG NO. 034385-00D

GROSS LENGTH = 55,343.93 FT. = 10.48 MILE
NET LENGTH = 53,614.93 FT. = 10.15 MILE

DESCRIPTION OF WORK

THIS PROJECT CONSISTS OF PATCHING, MILLING, AND RESURFACING OF IL 116 FROM EDENS RD. (CH 30) WEST OF HANNA CITY TO DR. MARTIN LUTHER KING JR DR. IN PEORIA.

STATION EQUATIONS

- STA 4+23.94 (BK) = STA 515+04.71 (AH)
- STA 682+36.83 (BK) = STA 682+55.83 (AH)
- STA 743+72.29 (BK) = STA 743+81.26 (AH)
- STA 202+57.81 (BK) = STA 202+35.70 (AH)
- STA 271+19.84 (BK) = STA 271+12.40 (AH)

STATE OF ILLINOIS
DEPARTMENT OF TRANSPORTATION
DIVISION OF HIGHWAYS

SUBMITTED Jan 20 20 10

[Signature]
DEPUTY DIRECTOR OF HIGHWAYS, REGION ENGINEER

March 19, 2010
Scott E. Stitt, P.E.
ENGINEER OF DESIGN AND ENVIRONMENT

March 19, 2010
Christine M. Reed
DIRECTOR OF HIGHWAYS, CHIEF ENGINEER

**PRINTED BY THE AUTHORITY
OF THE STATE OF ILLINOIS**