
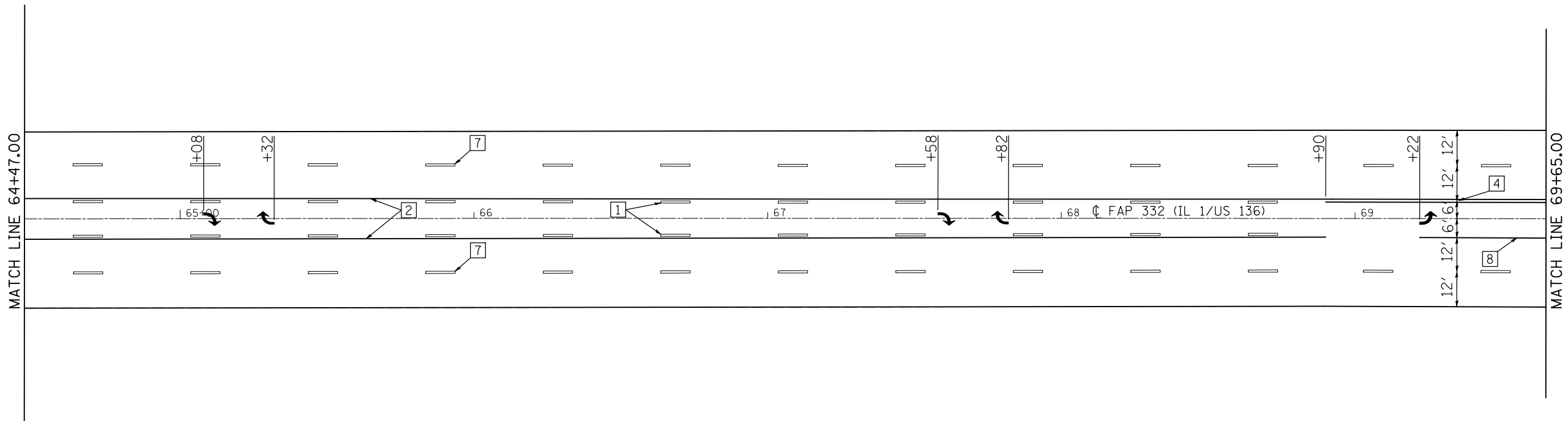
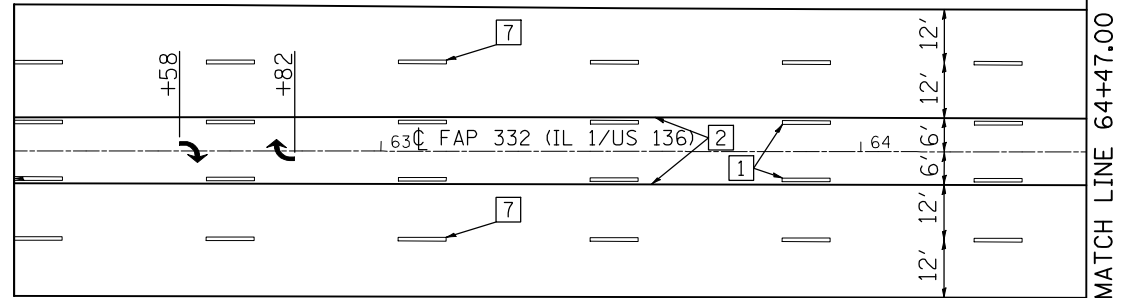


**TYPICAL PAVEMENT MARKING LEGEND**

- 1 4" (100) SKIP-DASH (YELLOW)
- 2 4" (100) SOLID (YELLOW)
- 3 12" (300) DIAGONAL (YELLOW)
- 4 4" (100) DOUBLE YELLOW (NARROW)
- 5 RESERVED
- 6 RESERVED
- 7 4" (100) SKIP-DASH (WHITE)
- 8 4" (100) SOLID (WHITE)
- 9 12" (300) DIAGONAL (WHITE)
- 10 6" (150) SOLID (WHITE)
- 11 24" (600) STOP BAR (WHITE)
- 12 8" (200) SOLID (WHITE)
- 13 4" (100) LANE LINE EXTENSIONS (WHITE)
- 14 4" (100) PARKING WHITE

**NOTE FOR ALL PAVEMENT MARKING DETAILS:**  
 PAVEMENT MARKING DETAILS ARE BASED ON AS-BUILTS PLANS AND FIELD MEASUREMENTS. ANY CHANGES TO THE PAVEMENT MARKINGS WILL BE AT THE ENGINEER'S DISCRETION.



FILE NAME =	USER NAME = bowerm1	DESIGNED -	REVISED -
et:\pw\work\PWIDOT\BOWERML\d0145216\d570124-sht-pmk.dgn		DRAWN -	REVISED -
PLOT SCALE = 40.0000' / IN.		CHECKED -	REVISED -
PLOT DATE = 1/27/2010		DATE -	REVISED -

**STATE OF ILLINOIS  
 DEPARTMENT OF TRANSPORTATION**

**PAVEMENT MARKING &  
 DETECTOR LOOP DETAILS**

SCALE: SHEET NO. OF SHEETS STA. TO STA.

F.A.P. RTE.	SECTION	COUNTY	TOTAL SHEETS	SHEET NO.
332	*	VERMILION	86	68
* (48-X1)RS&(48-X2,RX,RX-1)RS-1			CONTRACT NO. 70124	
ILLINOIS FED. AID PROJECT				