

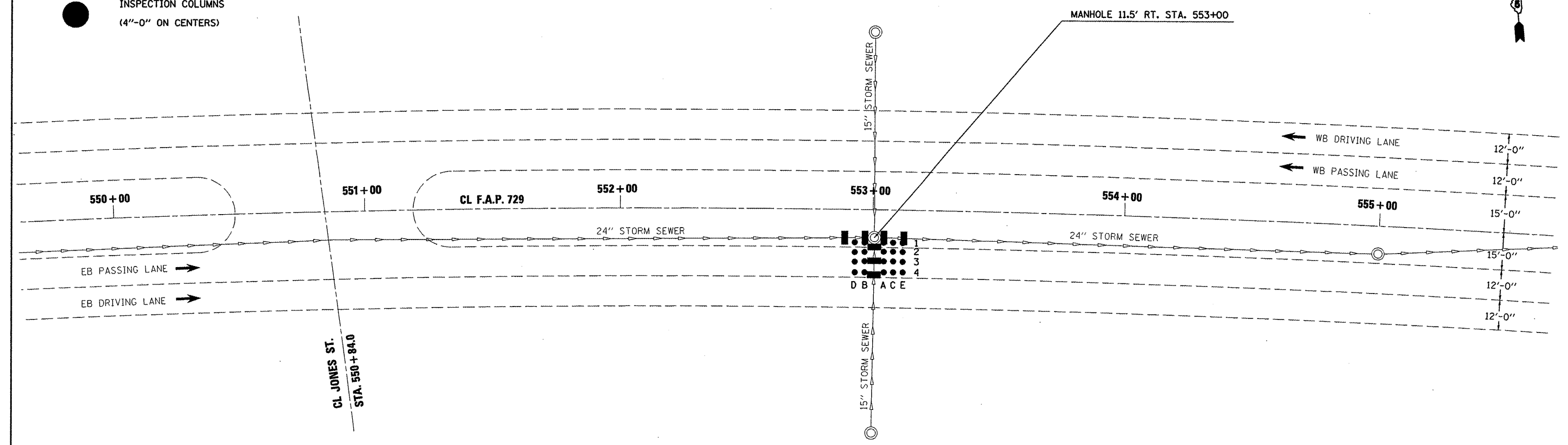
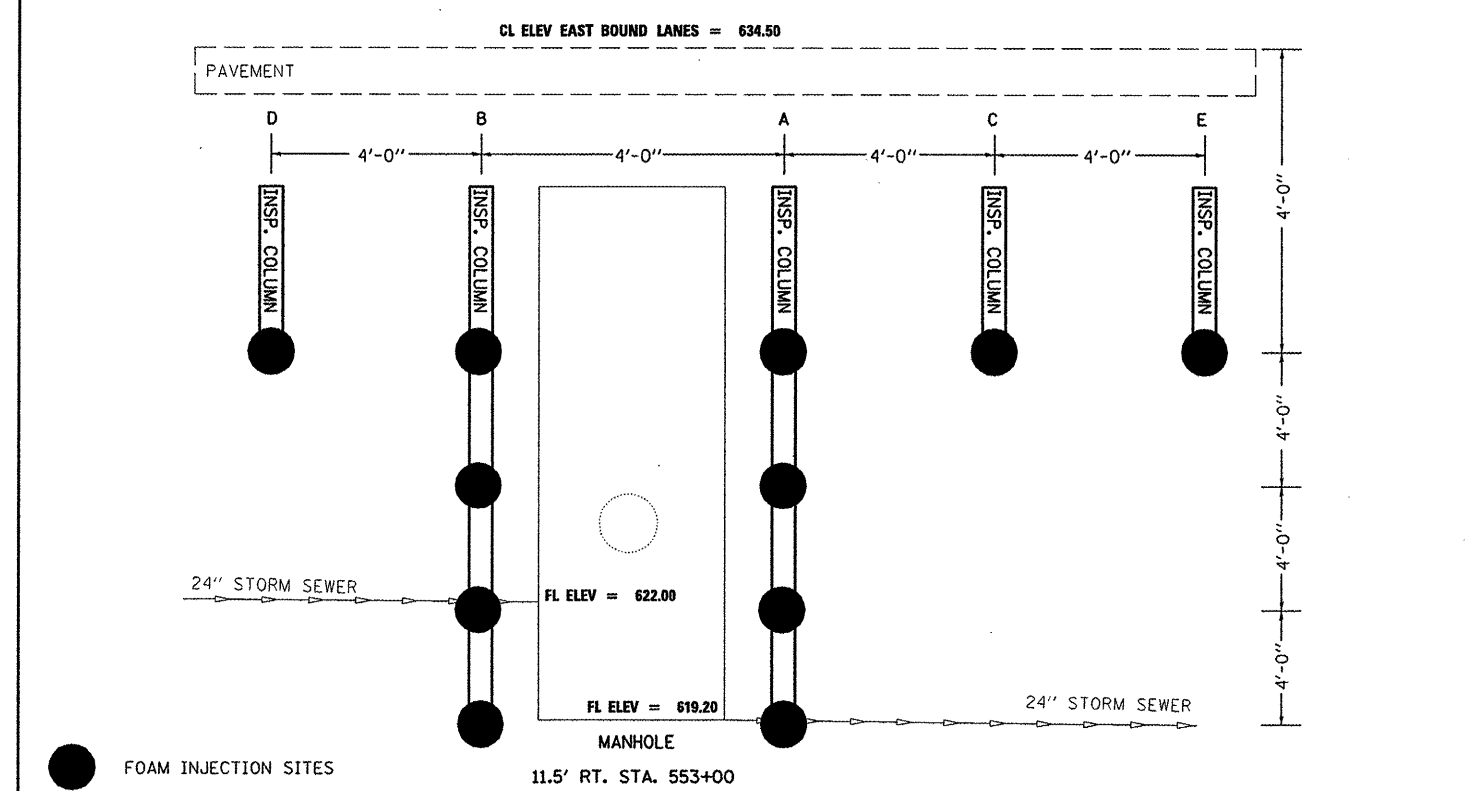


-  PIPE JOINT
-  INSPECTION COLUMNS
(4'-0" ON CENTERS)

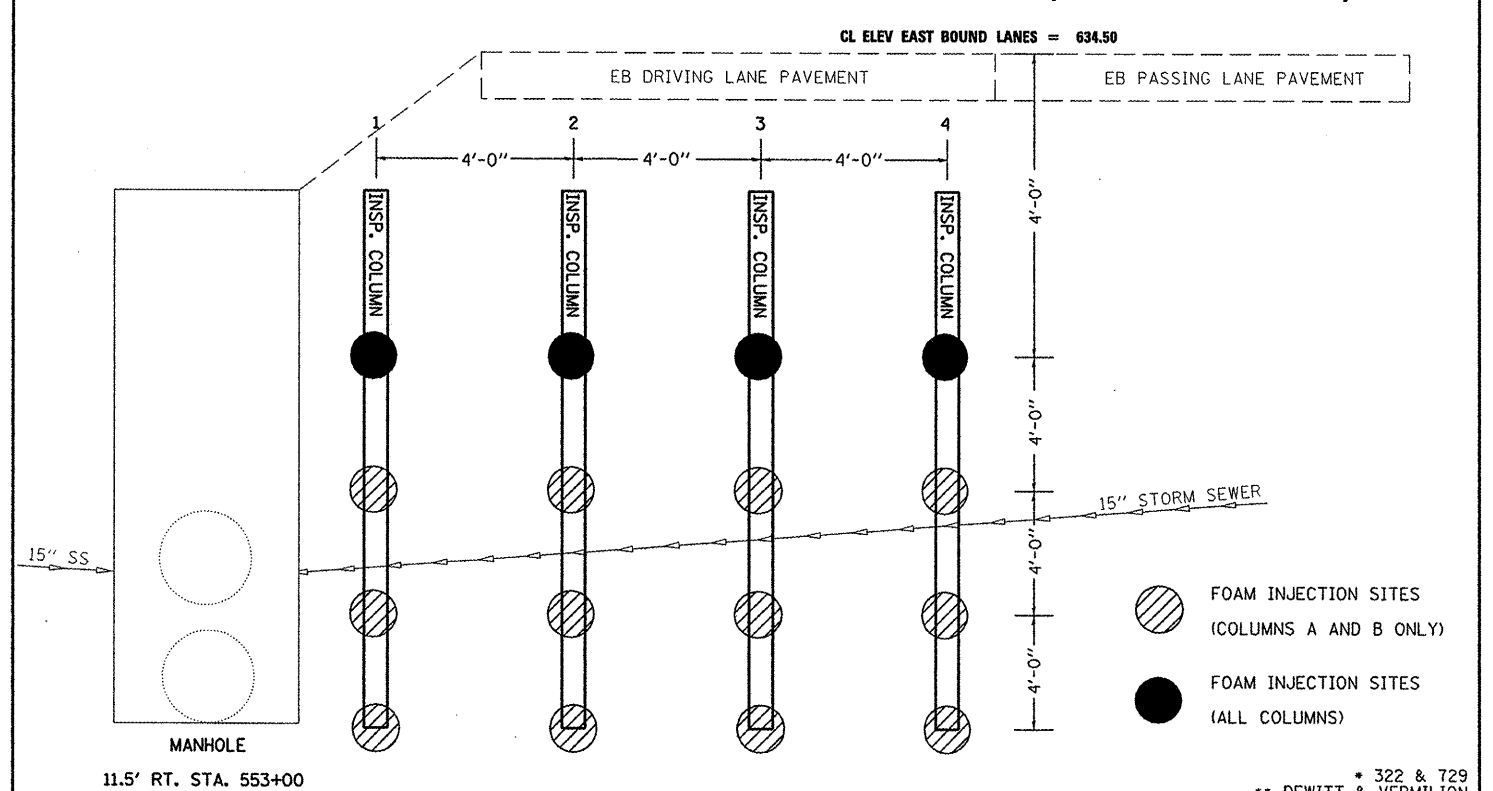
LOCATION #5 PLAN VIEW



LOCATION #5 PROFILE VIEW LOOKING NORTH (NOT TO SCALE)



LOCATION #5 PROFILE VIEW LOOKING EAST (NOT TO SCALE)



FILE NAME =	USER NAME = hoganbj	DESIGNED -	REVISED -
c:\pwork\PIWIDOT\HOGANBJ\0180525\057822-sht-plan.dgn		DRAWN - BJH	REVISED -
PLOT SCALE = 40.0000' / IN.		CHECKED -	REVISED -
PLOT DATE = 1/12/2010		DATE - 01/08/2010	REVISED -

STATE OF ILLINOIS
DEPARTMENT OF TRANSPORTATION

PLAN SHEET	
LOCATION #5	
SCALE: 1" = 20'	SHEET NO. 3 OF 3 SHEETS
STA. 553+00	

F.A.P. RTE.	SECTION	COUNTY	TOTAL SHEETS	SHEET NO.
*	53PT & 34T	**	13	12
CONTRACT NO. 70822				
[ILLINOIS] FED. AID PROJECT				

* 322 & 729
** DEWITT & VERMILION