

STATE OF ILLINOIS
DEPARTMENT OF TRANSPORTATION
DIVISION OF HIGHWAYS

**PROPOSED
HIGHWAY PLANS**

FAS ROUTE 533 (MARKET ST.)
SECTION 106PT

PAVEMENT PATCHING
CHAMPAIGN COUNTY

FORD HARRIS RD. TO I-57

C-95-059-09

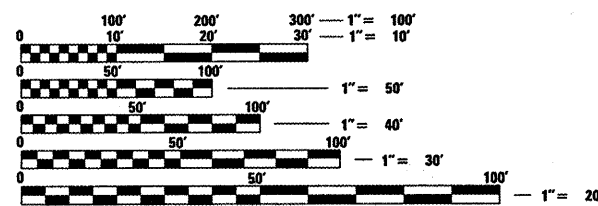
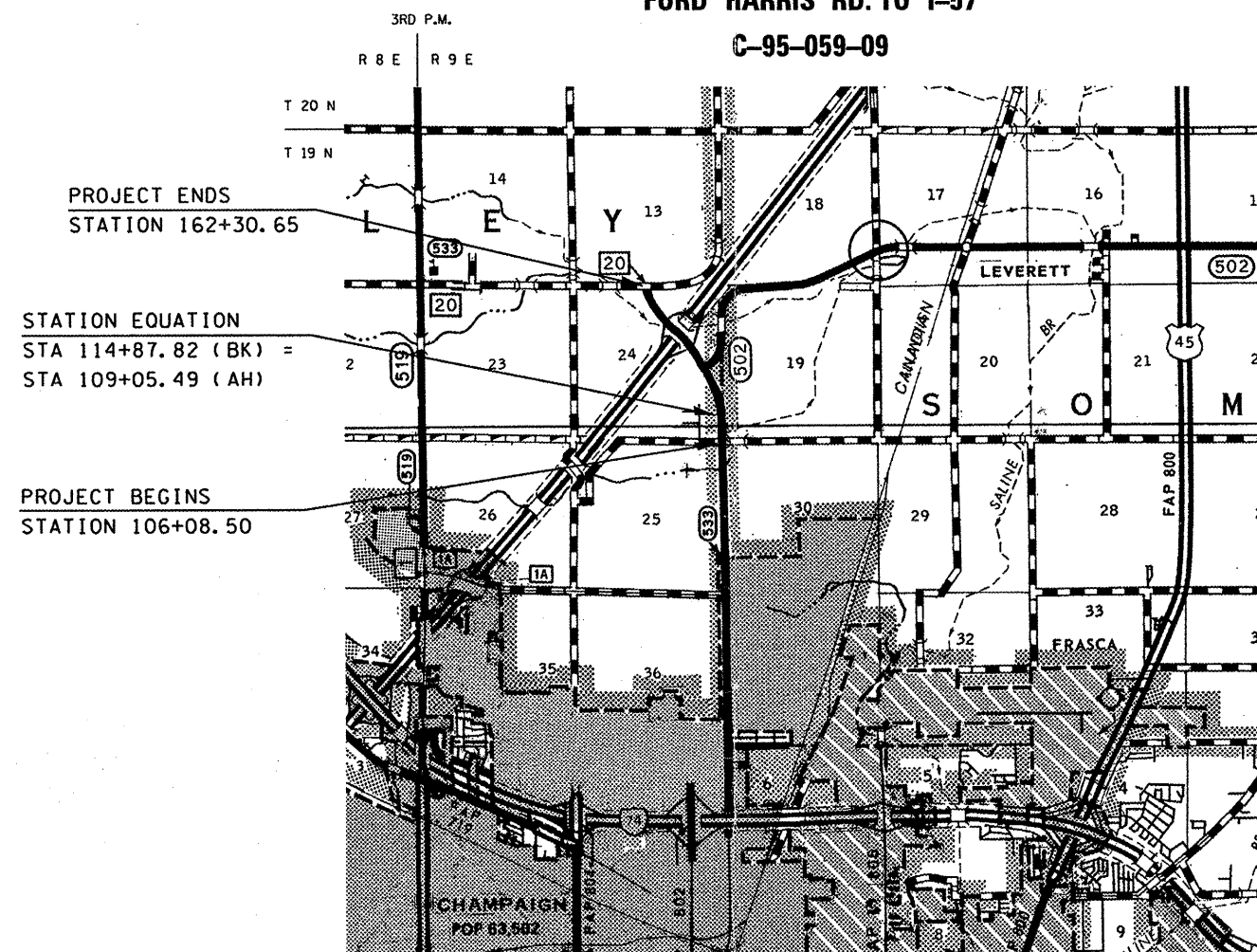
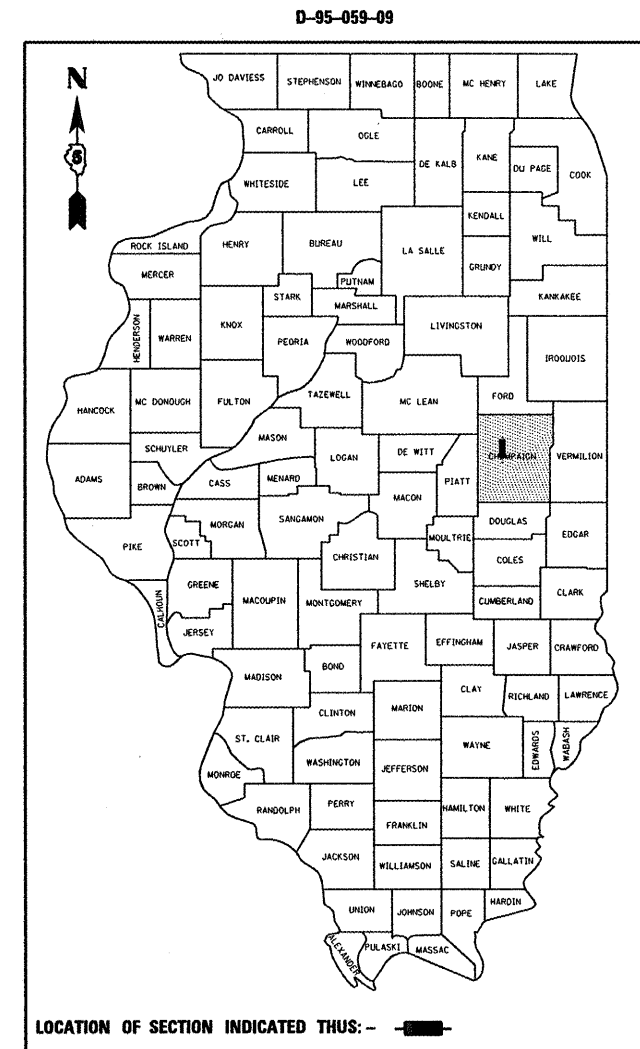
F.A.S. RTE.	SECTION	COUNTY	TOTAL SHEETS	SHEET NO.
533	106PT	CHAMPAIGN	7	1
ILLINOIS			CONTRACT NO. 70824	

FOR INDEX OF SHEETS, SEE SHEET NO. 2

CURRENT ADT = 8200 (2006)

DESIGN DESIGNATION

MAJOR COLLECTOR



FULL SIZE PLANS HAVE BEEN PREPARED USING STANDARD ENGINEERING SCALES. REDUCED SIZED PLANS WILL NOT CONFORM TO STANDARD SCALES. IN MAKING MEASUREMENTS ON REDUCED PLANS, THE ABOVE SCALES MAY BE USED.

J.U.L.I.E.
JOINT UTILITY LOCATION INFORMATION FOR EXCAVATION
1-800-892-0123
OR 811 HENSLEY TOWNSHIP (CHAMPAIGN CO.)

PROJECT ENGINEER: JASON STULTS
PROJECT MANAGER: RUSTIN KEYS
DESIGNER: JASON SMITH
CONTRACT NO. 70824

GROSS LENGTH = 6,204.48 FT. = 1.18 MILE
NET LENGTH = 6,204.48 FT. = 1.18 MILE

STATE OF ILLINOIS
DEPARTMENT OF TRANSPORTATION
DIVISION OF HIGHWAYS

SUBMITTED 1/29 20 10
Jonell E. Cowden
DEPUTY DIRECTOR OF HIGHWAYS, REGION ENGINEER

March 19, 20 10
Scott E. Stett, P.E.
Acting ENGINEER OF DESIGN AND ENVIRONMENT

March 19, 20 10
Christine M. Reed
DIRECTOR OF HIGHWAYS, CHIEF ENGINEER

PRINTED BY THE AUTHORITY
OF THE STATE OF ILLINOIS