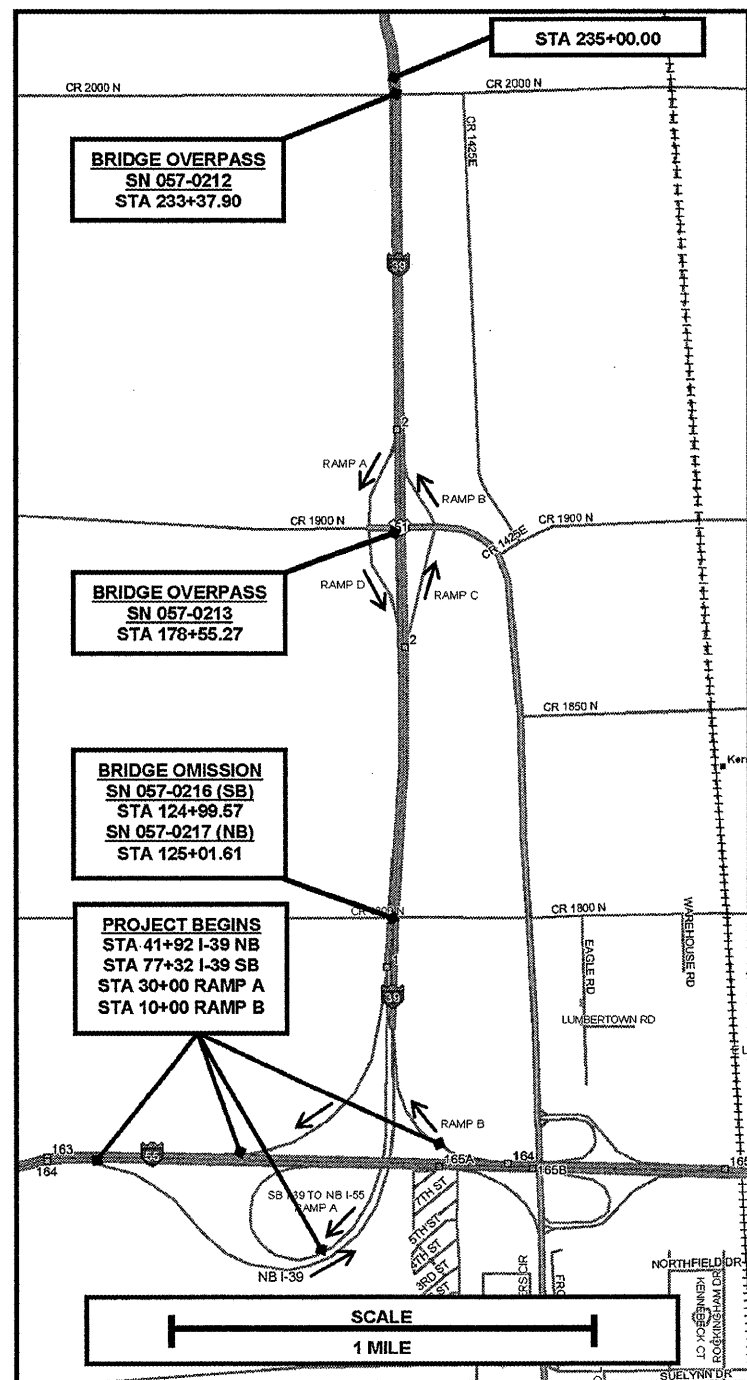
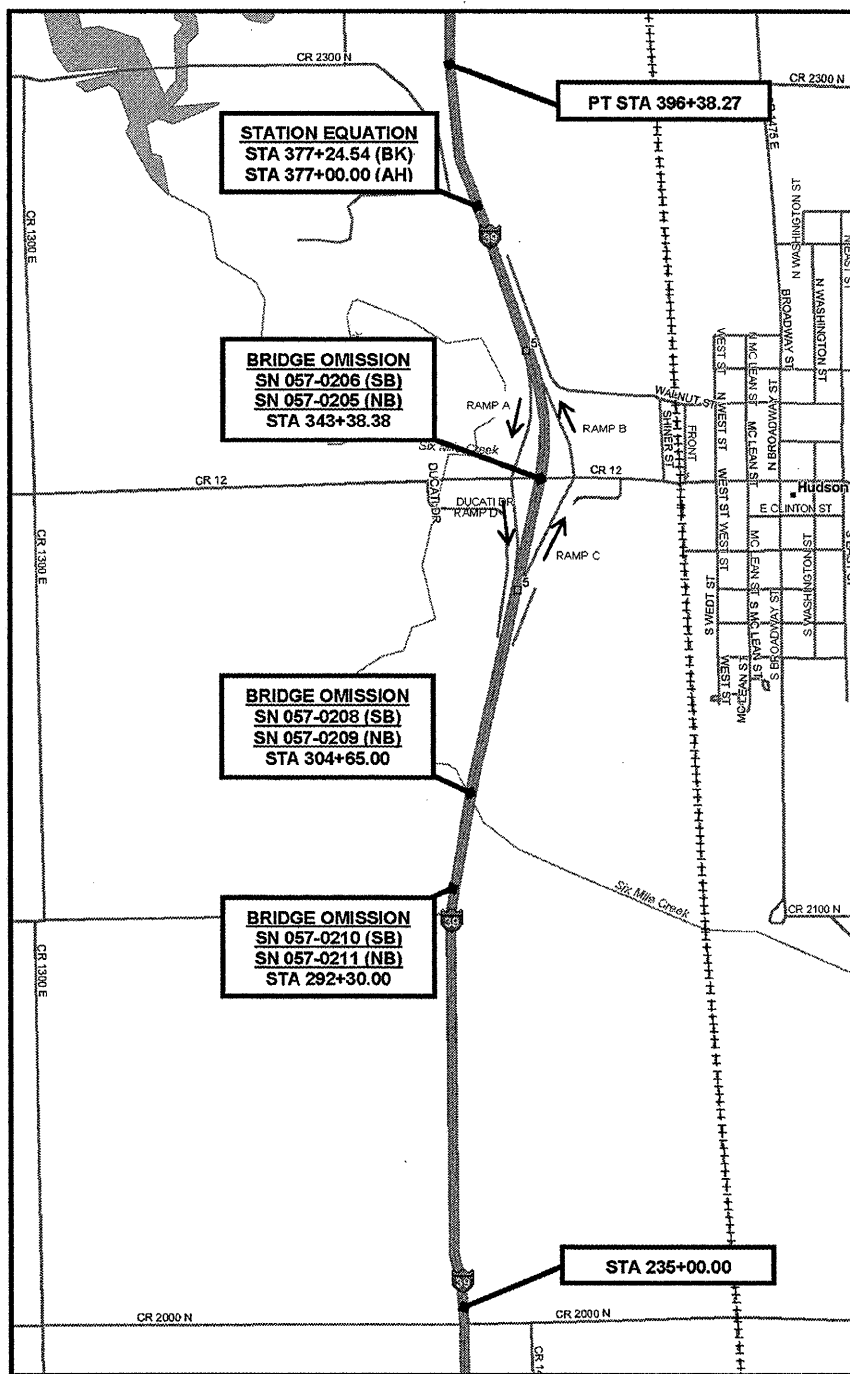


LOCATION MAP

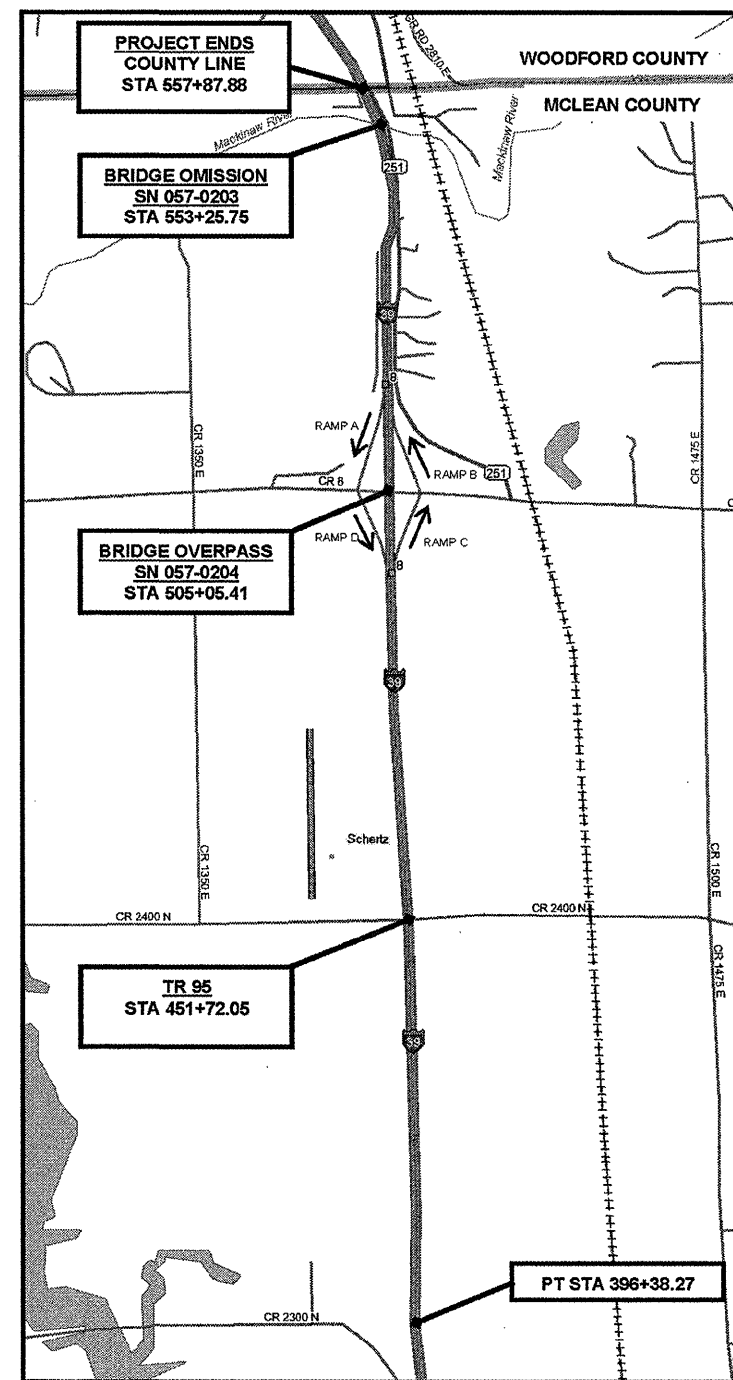
SOUTH SECTION
STA. 41+92.00 TO STA. 235+00.00



CENTRAL SECTION
STA. 235+00.00 TO STA. 377+24.54



NORTH SECTION
STA. 377+00.00 TO STA. 557+87.88



FILE NAME =	USER NAME = buckles.jj	DESIGNED -	REVISED -
c:\pw\work\p\dot\buckles.jj\d0181346\057854-SHT-COVER.dgn		DRAWN JJB	REVISED -
PLOT SCALE = 40.0000' / IN.		CHECKED -	REVISED -
PLOT DATE = 1/28/2010		DATE -	REVISED -

STATE OF ILLINOIS
DEPARTMENT OF TRANSPORTATION

LOCATION MAP			
SCALE:	SHEET NO.	OF SHEETS	STA. TO STA.

F.A.J. R.T.E.	SECTION	COUNTY	TOTAL SHEETS	SHEET NO.
39	57(2,3,4)PATCHING	MCLEAN	18	3
CONTRACT NO. 70854				
FED. ROAD DIST. NO. ILLINOIS FED. AID PROJECT				