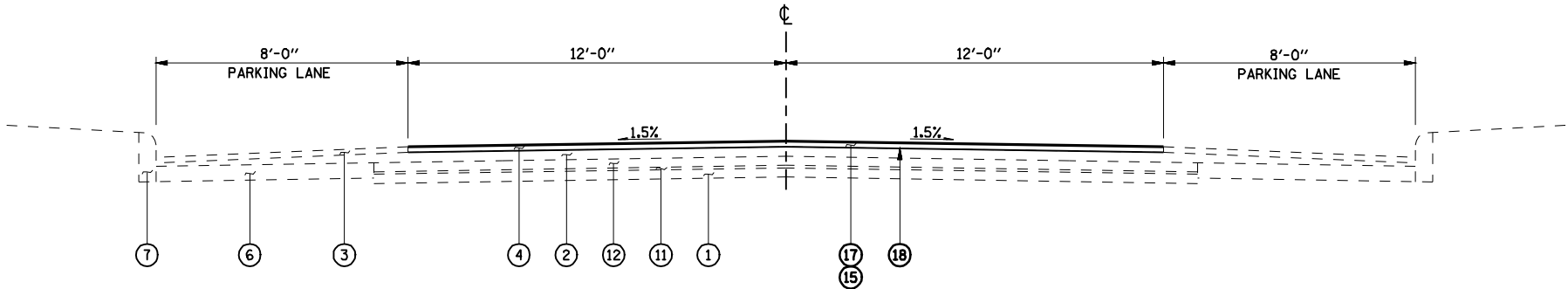


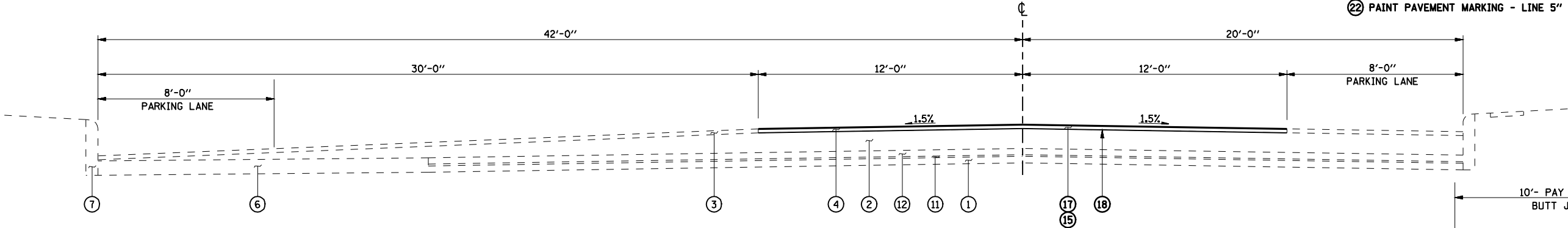
LEGEND

- ① EX P.C.C. PAVEMENT (9'-6"-9')
- ② EX BITUMINOUS CONCRETE SURFACE
- ③ EX 1½" BITUMINOUS CONCRETE SURFACE COURSE, MIXTURE C, CLASS 1, TYPE 2
- ④ EX 1½" BITUMINOUS CONCRETE SURFACE COURSE, MIXTURE D, CLASS 1, TYPE 2
- ⑤ EX BITUMINOUS BASE COURSE, 3½"±
- ⑥ EX PCC BASE COURSE WIDENING
- ⑦ EX PCC CURB
- ⑧ EX PCC GUTTER
- ⑨ EX PCC CURB & GUTTER
- ⑩ EX PCC BASE
- ⑪ EX SAND CUSHION
- ⑫ EX BRICK PAVEMENT
- ⑬ EX GRANULAR EMBANKMENT
- ⑭ EXCAVATING AND GRADING EXISTING SHOULDER
- ⑮ LEVELING BINDER (MACHINE METHOD), N50 (¾")
- ⑯ HOT-MIX ASPHALT SURFACE REMOVAL - BUTT JOINT
- ⑰ HOT-MIX ASPHALT SURFACE COURSE, MIX "C", N50 (1½')
- ⑱ HOT-MIX ASPHALT SURFACE REMOVAL, 2¼"
- ⑲ HOT-MIX ASPHALT SURFACE REMOVAL, VARIABLE DEPTH
- ⑳ AGGREGATE SHOULDERS, TYPE B
- ㉑ HOT-MIX ASPHALT SHOULDERS, 6"
- ㉒ PAINT PAVEMENT MARKING - LINE 5"



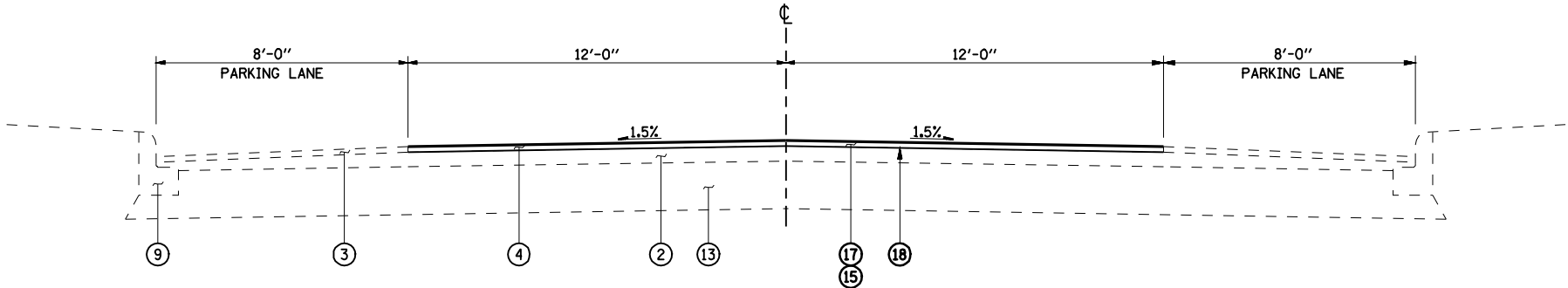
TYPICAL SECTION

STA 276+00 TO STA 282+46



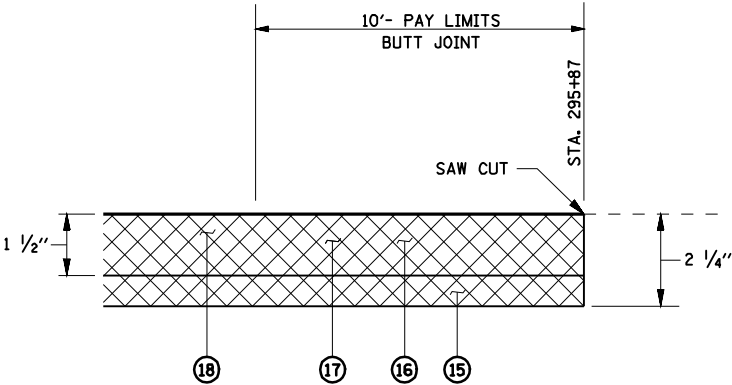
TYPICAL SECTION

STA 282+46 TO STA 286+42



TYPICAL SECTION

STA 286+42 TO STA 295+87



URBAN BUTT - JOINT DETAIL

FILE NAME = c:\pwork\PWIDOT\LAUGHLINRL\dms30897\672825-shr-typical.dgn PLOT SCALE = 20.0000 ' / IN. PLOT DATE = Feb-16-2010 09:55:35AM	USER NAME = laughlinr1	DESIGNED -	REVISED -	STATE OF ILLINOIS DEPARTMENT OF TRANSPORTATION	ILLINOIS ROUTE 78 TYPICAL SECTIONS				F.A.P. RTE.	SECTION	COUNTY	TOTAL SHEETS	SHEET NO.
	672825-shr-typical.dgn	DRAWN -	REVISED -						614	8CS(RS-3); 146(RS-3)	CASS	14	11
	CHECKED - JAC	REVISED -	CONTRACT NO. 72B25										
	DATE - 6/11/2007	REVISED -	SCALE:		SHEET NO.	OF	SHEETS	STA.	TO STA.	FED. ROAD DIST. NO.	ILLINOIS	FED. AID PROJECT	