

STATE OF ILLINOIS
DEPARTMENT OF TRANSPORTATION
DIVISION OF HIGHWAYS

**PROPOSED
HIGHWAY PLANS**

F.A.P. ROUTE 514 (IL 94)
SECTION 107RS-5

RESURFACING (3P)
HANCOCK COUNTY

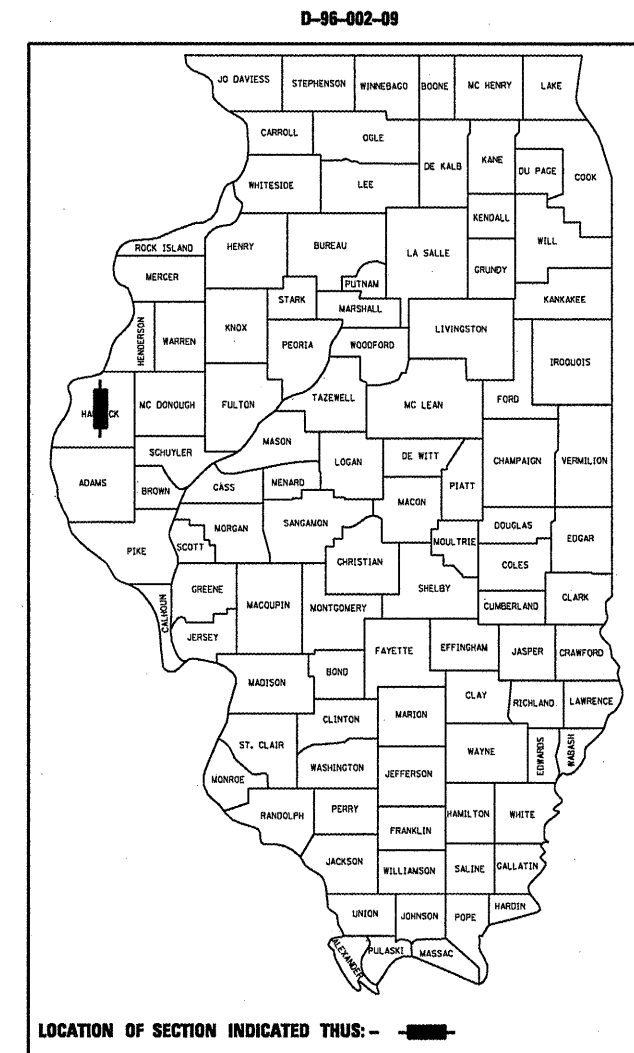
C-96-002-09

F.A.P. RTE.	SECTION	COUNTY	TOTAL SHEETS	SHEET NO.
514	107RS-5	HANCOCK	30	1
FED. ROAD DIST. NO. 6		ILLINOIS	CONTRACT NO. 72C28	

FOR INDEX OF SHEETS, SEE SHEET NO. 2

IDOT HIGHWAY STANDARDS

000001-05	701006-03	701321-10
442001-04	701011-02	701501-05
442101-07	701201-03	701901-01
630001-08	701301-03	780001-02
630301-05	701306-02	781001-03



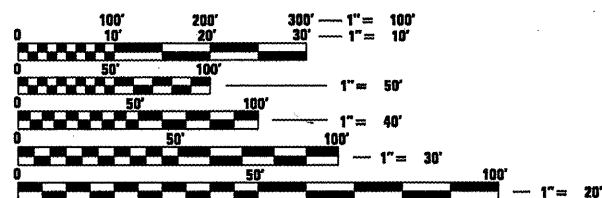
HIGHWAY CLASSIFICATION = MINOR ARTERIAL
ADT = 2750 (2007)
PV = 2380 (86.5%)
SU = 195 (7.1%)
MU = 175 (6.4%)

STATE OF ILLINOIS
DEPARTMENT OF TRANSPORTATION
DIVISION OF HIGHWAYS

SUBMITTED *Feb 8 2010*
Tom Dikes
DEPUTY DIRECTOR OF HIGHWAYS, REGION ENGINEER

March 19 2010
Scott E. Stett P.E.
ENGINEER OF DESIGN AND ENVIRONMENT

March 19 2010
Christine M. Reed
DIRECTOR OF HIGHWAYS, CHIEF ENGINEER

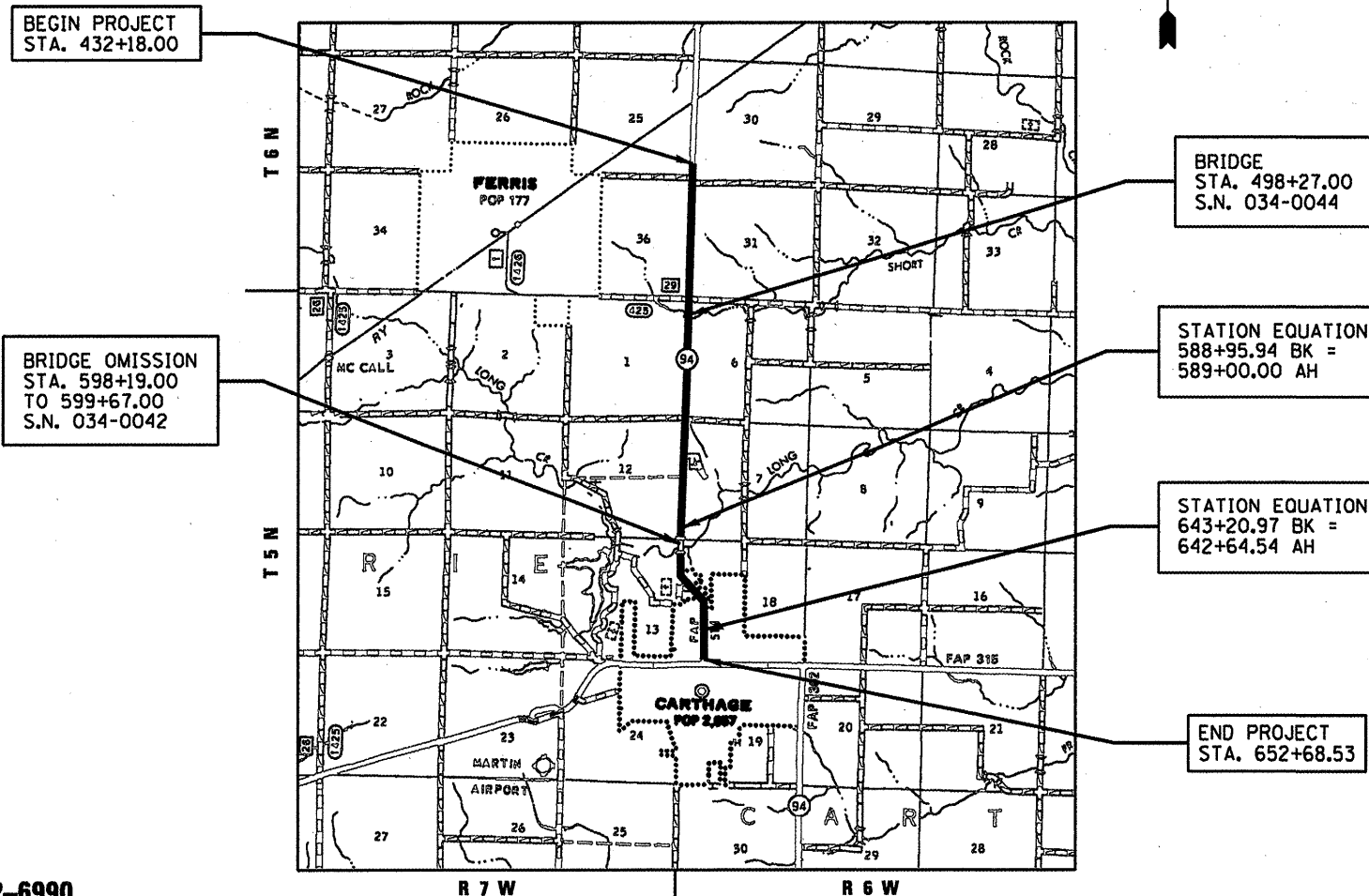


FULL SIZE PLANS HAVE BEEN PREPARED USING STANDARD ENGINEERING SCALES. REDUCED SIZED PLANS WILL NOT CONFORM TO STANDARD SCALES. IN MAKING MEASUREMENTS ON REDUCED PLANS, THE ABOVE SCALES MAY BE USED.

J.U.L.I.E.
JOINT UTILITY LOCATION INFORMATION FOR EXCAVATION
1-800-892-0123
OR 811

PROJECT ENGINEER: JOHN NEGANGARD (217) 782-6990
TEAM LEADER: MARK DUST (217) 785-0597

CONTRACT NO. 72C28



GROSS LENGTH = 22,102.90 FT. = 4.186 MILE
NET LENGTH = 21,954.90 FT. = 4.158 MILE

**PRINTED BY THE AUTHORITY
OF THE STATE OF ILLINOIS**