

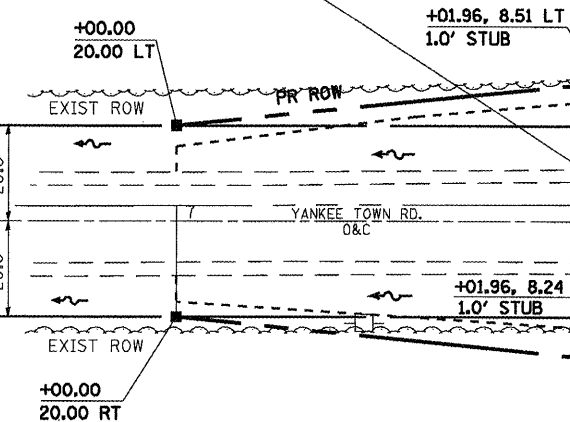
DUNLAP-YOUNG & CO.  
PARCEL NO. 6036104

8+09.73, 20.5' LT  
PR PIPE CULV., 12" x 30"  
D.S.F.L. = 622.90  
U.S.F.L. = 622.92  
(EX 12" CMP TBR)

RICHARD YODER  
PARCEL NO. 6036103B

2CC:  
60'-200'  
φ = 5.0'

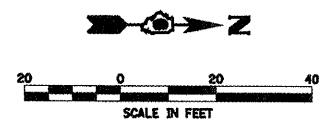
STA. 8+01.96  
LIMITS OF IMPROVEMENT  
PR BUTT JOINT



LAWRENCE M. TOMLIN  
PARCEL NO. 6036106 B

LAWRENCE M. TOMLIN  
PARCEL NO. 6036106 A

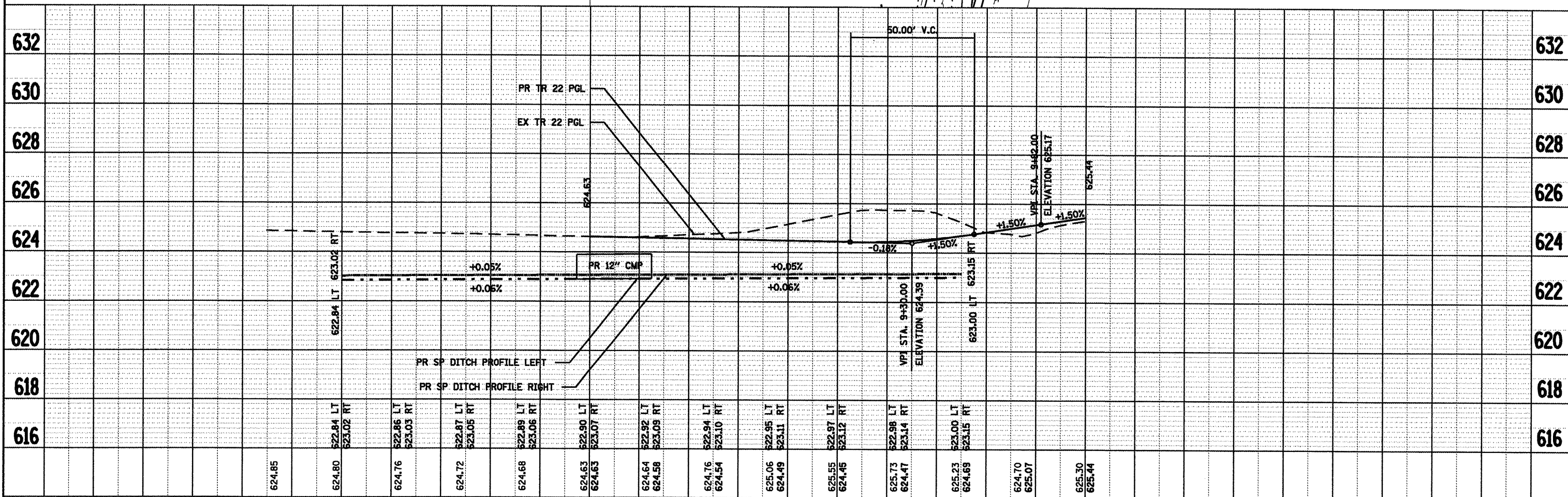
2CC:  
45' - 300'  
φ = 10.0'



STA. 10+00.00 (YANKEE TOWN RD.) =  
STA. 161+66.28 (IL 125)

PLAN	DATE
BY	
REVIEWED	
NOTED	
NOTED	
NO.	
NO.	
NO.	

PROFILE	DATE
BY	
REVIEWED	
NOTED	
NOTED	
NO.	
NO.	
NO.	



FILE NAME =	USER NAME = coxta	DESIGNED -	REVISED -	STATE OF ILLINOIS DEPARTMENT OF TRANSPORTATION		TR 22 (YANKEE TOWN ROAD) PLAN AND PROFILE SHEET		F.A.P. RTE. 67	SECTION 105(RS-6) 106(RS-4)	COUNTY *	TOTAL SHEETS 88	SHEET NO. 46
CONTRACT NO. T2C49	SCALE: 1" = 20'	SHEET NO. OF SHEETS	STA. TO STA.	ILLINOIS FED. AID PROJECT								