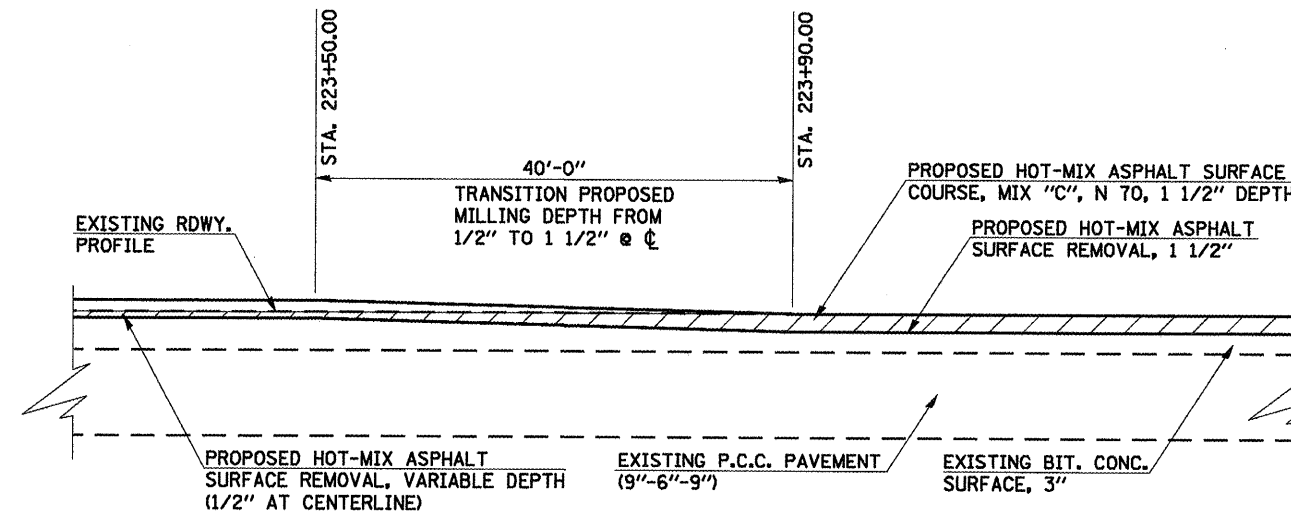
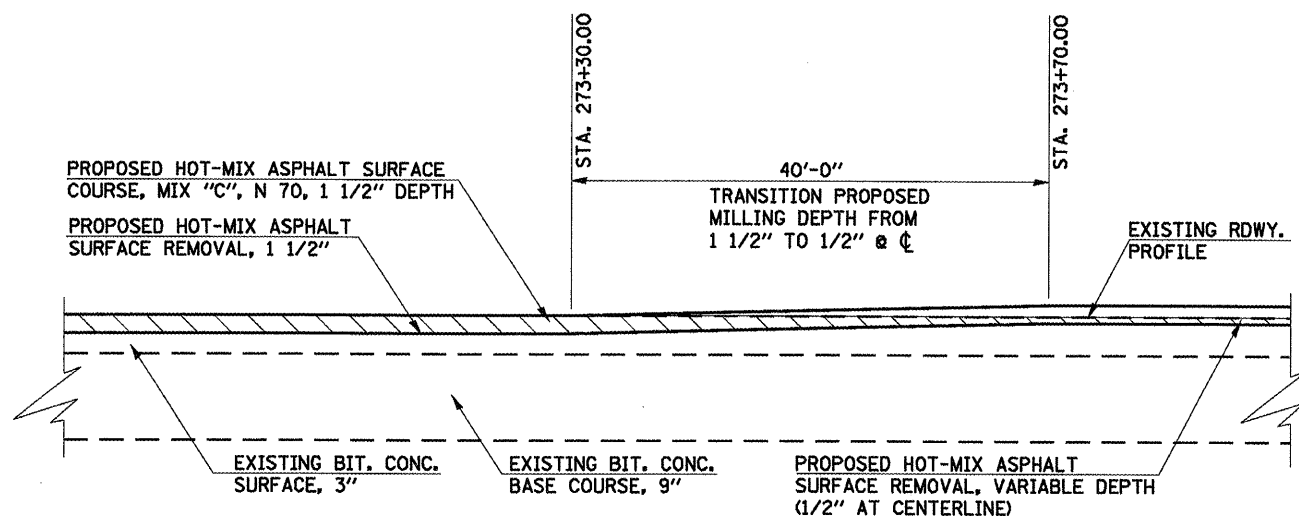


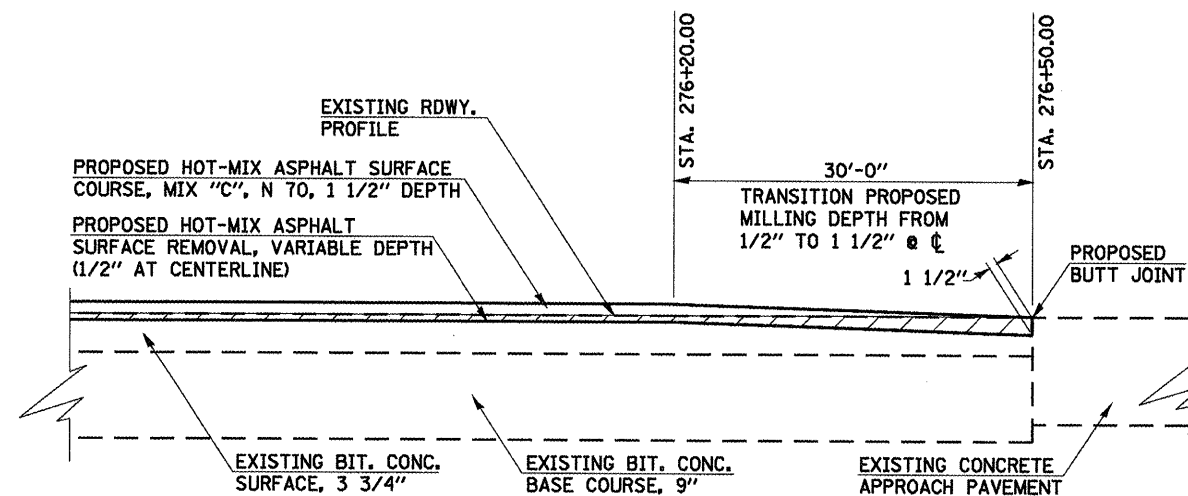
**IL ROUTE 125  
BEGINNING OF PROJECT**



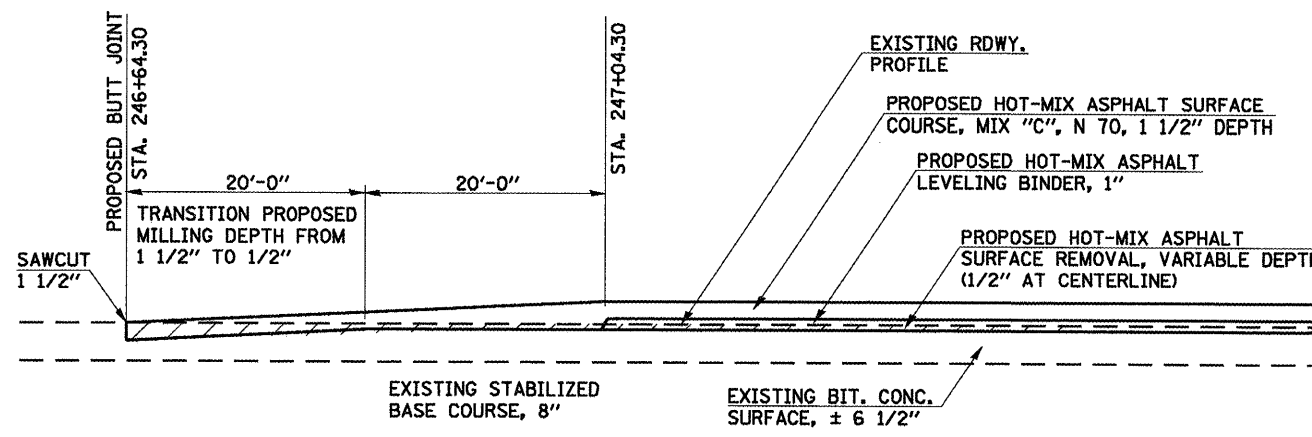
**IL ROUTE 125  
ENTERING PLEASANT PLAINS, HEADING EAST**



**IL ROUTE 125  
EXITING PLEASANT PLAINS, HEADING EAST**



**IL ROUTE 125  
END OF PROJECT**



**IL ROUTE 123**

FILE NAME =  
c:\pwork\pwork\COXTE\dma84394\ahst-d

USER NAME = coxte  
DRAWN - RTS  
CHECKED -  
PLOT SCALE = 48.0000' / IN.  
PLOT DATE = Dec-18-2009 04:49:24PM

DESIGNED - RTS  
DRAWN - RTS  
CHECKED -  
DATE - 02/06/09

REVISED -  
REVISED -  
REVISED -  
REVISED -

**STATE OF ILLINOIS  
DEPARTMENT OF TRANSPORTATION**

**BUTT JOINT DETAILS**

SCALE: SHEET NO. 1 OF 1 SHEETS STA. TO STA.

F.A.P. RTE.	SECTION	COUNTY	TOTAL SHEETS	SHEET NO.
67	105(RS-6); 106(RS-4)	CASS/SANG.	88	47
CONTRACT NO. 72C49				
ILLINOIS FED. AID PROJECT				