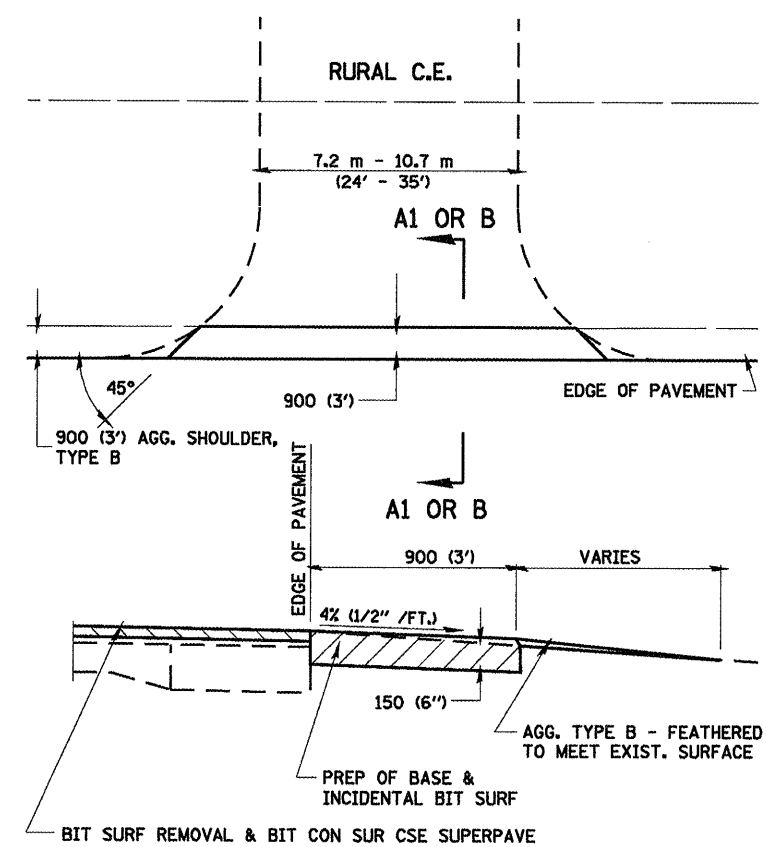
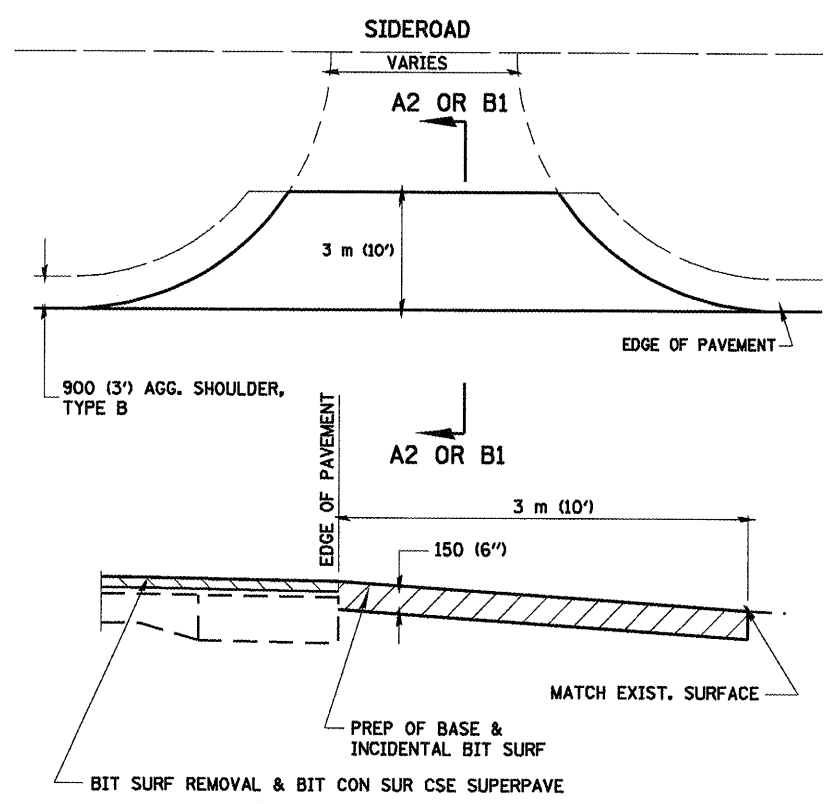


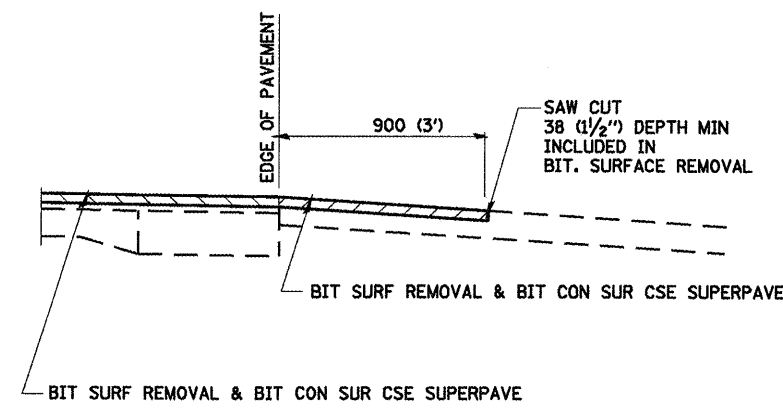
SECTION A-A FOR AGGREGATE P.E.



SECTION A1-A1 FOR AGGREGATE C.E.

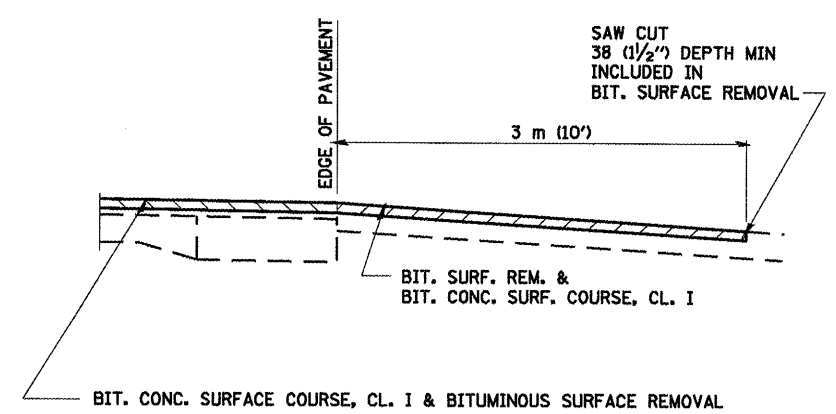


SECTION A2-A2 FOR AGGREGATE SIDEROAD



SECTION B-B FOR BITUMINOUS P.E. & C.E.

NOTE:
SEE SIDEROAD & ENTRANCE SCHEDULE, SHEET NO.



SECTION B1-B1 FOR BITUMINOUS SIDEROAD

ALL DIMENSIONS ARE IN MILLIMETERS (INCHES)
UNLESS OTHERWISE SHOWN

| | | | | | | | | | | | |
|----------------------------|------------------------------------|----------------|-----------------------|---|--|-------------------|---------------------------------|----------------------|--------------------|---------------------|---------------------------|
| FILE NAME * SMART96.DGN | USER NAME * coxte | DESIGNED - WJR | REVISED - OPS 28AUG97 | STATE OF ILLINOIS DEPARTMENT OF TRANSPORTATION | ENTRANCE AND SIDEROAD DETAILS FOR PROJECTS WITH MILLING | F.A.P. RTE. 67 | SECTION 105(RS-6); 106(RS-4) | COUNTY CASS/SANG. | TOTAL SHEETS 88 | SHEET NO. 48 | |
| | PLOT SCALE = 40.0000' / IN. | DRAWN - CAD | REVISED - OPS 5MAR00 | | | SCALE: | SHEET NO. OF SHEETS | STA. | TO STA. | CONTRACT NO. 72C49 | |
| | PLOT DATE = Dec-18-2009 04:49:26PM | CHECKED - WJR | REVISED - OPS 5DEC02 | | | | | | | | |
| | | DATE - 10/1/96 | REVISED - | | | | | | | FED. ROAD DIST. NO. | ILLINOIS FED. AID PROJECT |