

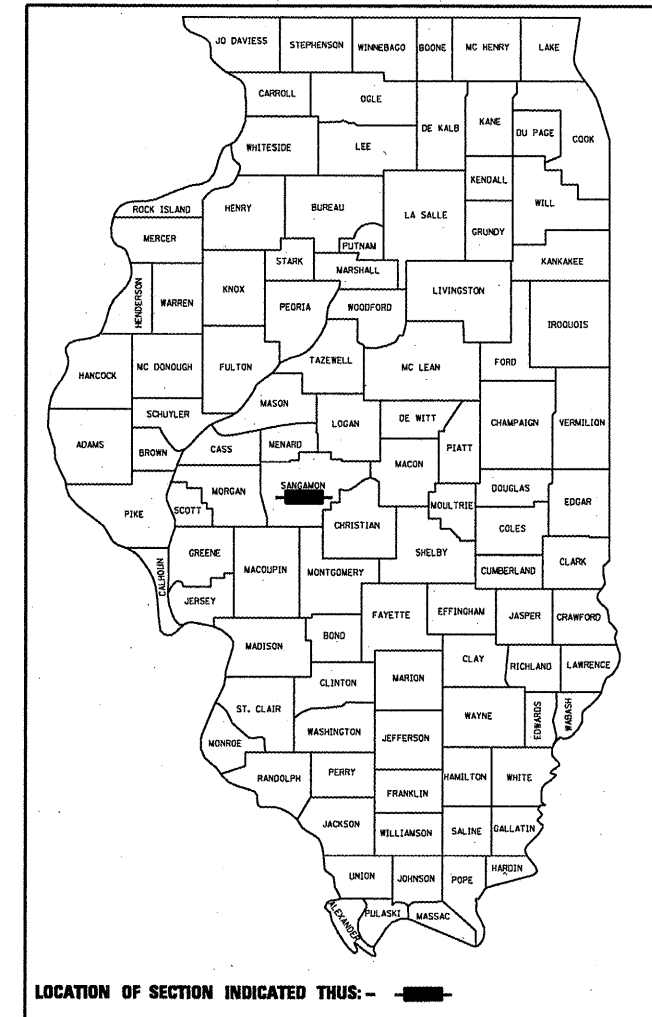
STATE OF ILLINOIS
DEPARTMENT OF TRANSPORTATION
DIVISION OF HIGHWAYS

**PROPOSED
HIGHWAY PLANS**

FAP ROUTE 666 (I-55 BUS/6TH ST.)
(ST. JOSEPH ST., STEVENSON DR., &
COUNTY MARKET ENTRANCE)
SECTION 110TS-4 & 15TS-5
PROJECT: ACHSIP-0666(019)
TRAFFIC SIGNAL MODERNIZATION
SANGAMON COUNTY

F.A.P. RTE.	SECTION	COUNTY	TOTAL SHEETS	SHEET NO.
666	110TS-4 & 15TS-5	SANGAMON	20	1
		ILLINOIS	CONTRACT NO. 72D36	

D-96-164-10

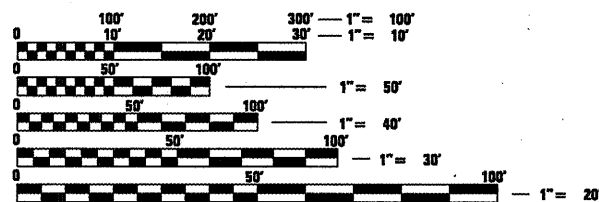
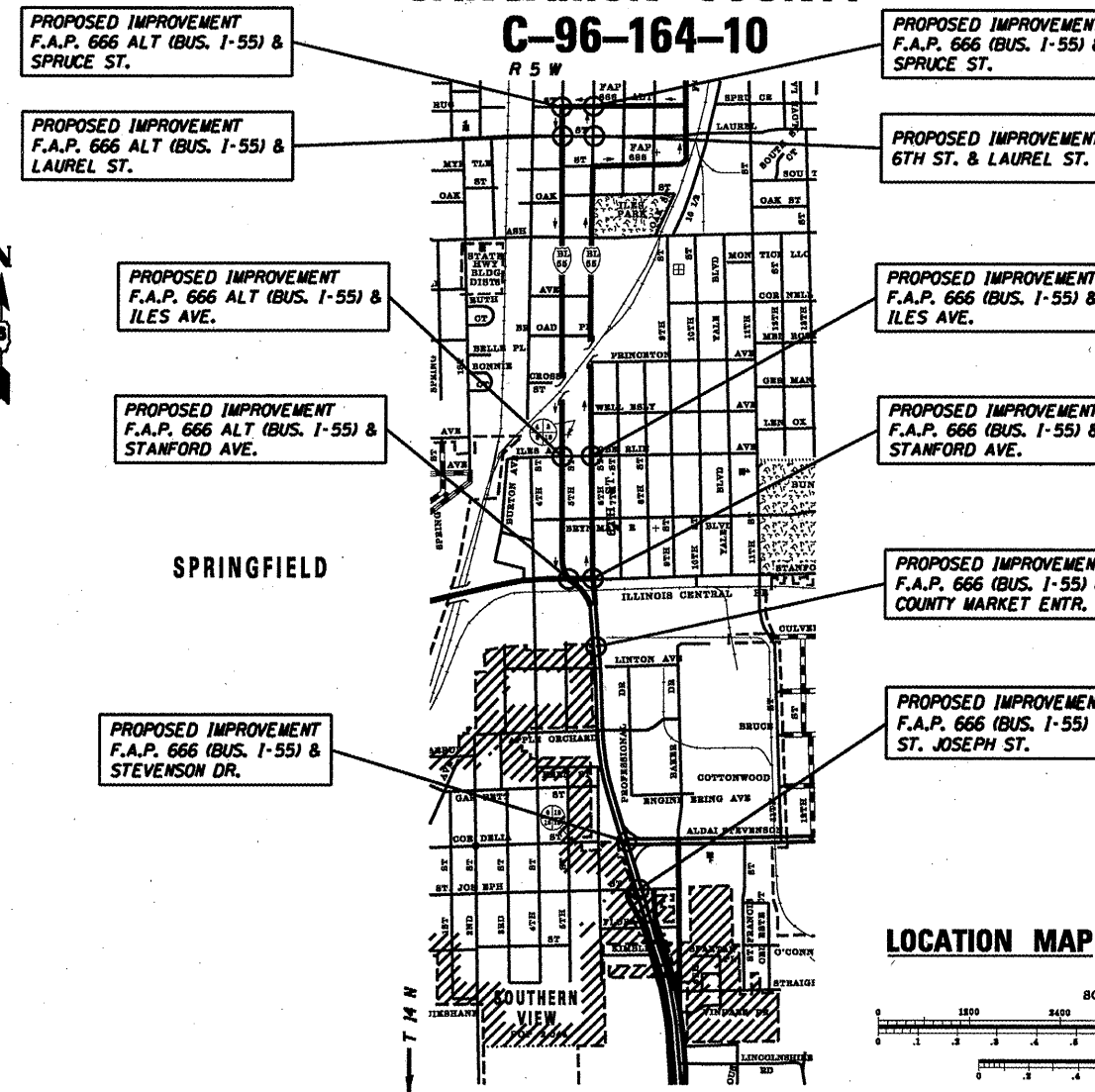


FOR INDEX OF SHEETS, SEE SHEET NO. 2

HIGHWAY CLASSIFICATION

F.A.P. ROUTE 666 (I-55 BUS/6TH ST.)

CLASSIFICATION: OTHER PRINCIPAL ARTERIAL
ADT: 32,267 (2007) PV = 96.1%
ADT: 40,565 (2030) SU = 2.4%
DESIGN SPEED: 45 MPH & 30 MPH MU = 1.5%
POSTED SPEED: 45 MPH & 30 MPH



FULL SIZE PLANS HAVE BEEN PREPARED USING STANDARD ENGINEERING SCALES. REDUCED SIZED PLANS WILL NOT CONFORM TO STANDARD SCALES. IN MAKING MEASUREMENTS ON REDUCED PLANS, THE ABOVE SCALES MAY BE USED.

J.U.L.I.E.
JOINT UTILITY LOCATION INFORMATION FOR EXCAVATION
1-800-892-0123
OR 811

PROJECT ENGINEER: SAL MADONIA (217) 782-4761
PROJECT MANAGER: RENE CABRERA (217) 557-9062

CONTRACT NO. 72D36

LOCATION MAP



STATE OF ILLINOIS
DEPARTMENT OF TRANSPORTATION
DIVISION OF HIGHWAYS

SUBMITTED February 4 2012
Rene Zambelli
DEPUTY DIRECTOR OF HIGHWAYS, REGION ENGINEER

March 19 2010
Scott E. Stitt, P.E., R.E.
ACTING ENGINEER OF DESIGN AND ENVIRONMENT

March 19 2010
Christine M. Reed, Esq.
DIRECTOR OF HIGHWAYS, CHIEF ENGINEER

**PRINTED BY THE AUTHORITY
OF THE STATE OF ILLINOIS**