
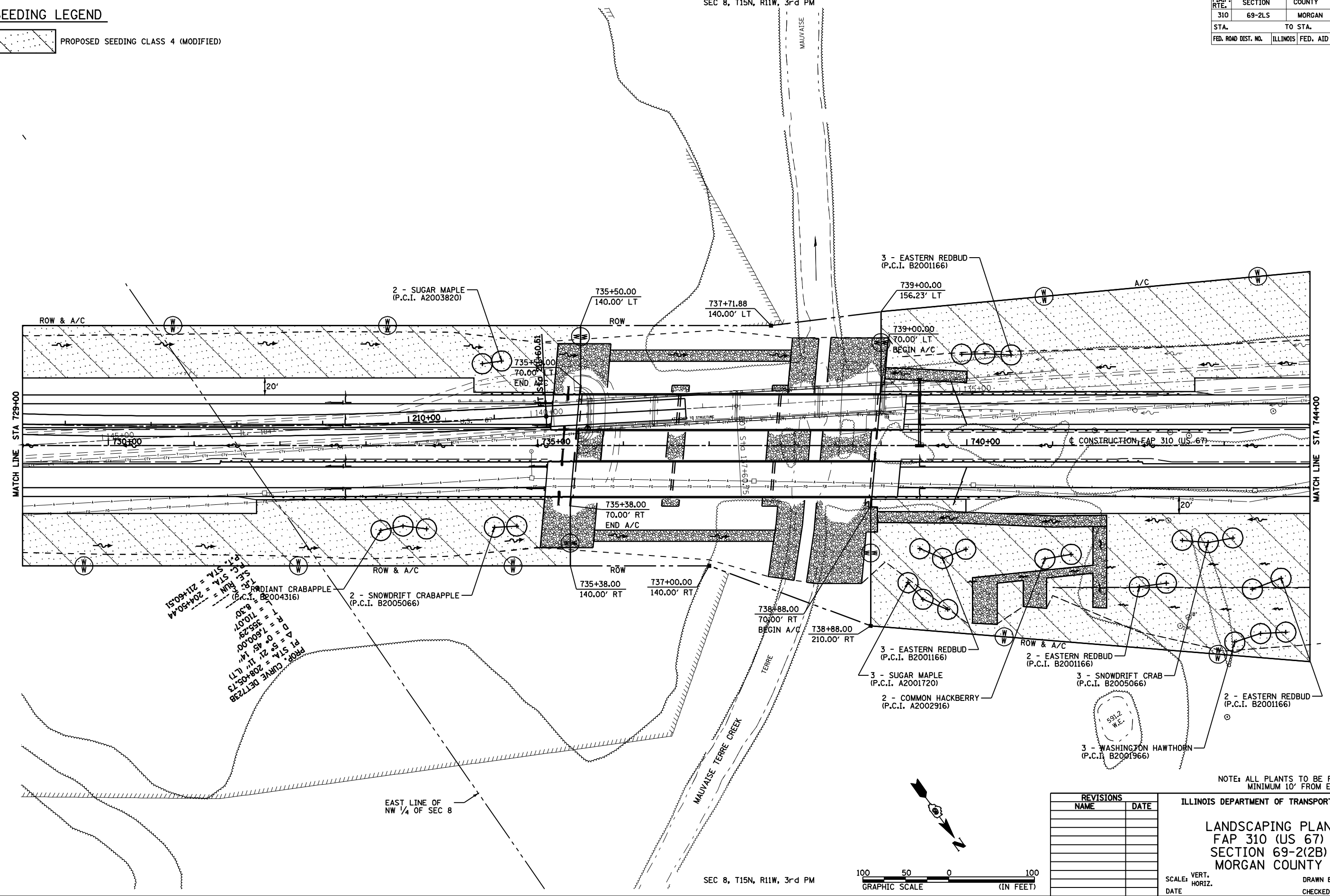


F.A.P. RTE.	SECTION	COUNTY	TOTAL SHEETS	SHEET NO.
310	69-2LS	MORGAN	16	11
STA.		TO STA.		
FED. ROAD DIST. NO.		ILLINOIS	FED. AID PROJECT	

### SEEDING LEGEND

 PROPOSED SEEDING CLASS 4 (MODIFIED)

SEC 8, T15N, R11W, 3rd PM



PROP. CURVE DETAIL  
 P.I. STA. = 208+405.73  
 P.C. STA. = 208+405.73  
 P.T. STA. = 208+405.73  
 R = 7600.00'  
 Δ = 89° 45' 14"  
 L = 140.07'  
 S.E. RUM = 110.07'  
 S.E. STA. = 204+50.44  
 P.C. STA. = 211+60.51  
 P.T. STA. = 211+60.51

NOTE: ALL PLANTS TO BE PLANTED MINIMUM 10' FROM EDGE ROW

REVISIONS	
NAME	DATE

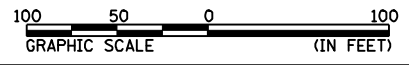
ILLINOIS DEPARTMENT OF TRANSPORTATION

LANDSCAPING PLAN  
 FAP 310 (US 67)  
 SECTION 69-2(B)  
 MORGAN COUNTY

SCALE: VERT. \_\_\_\_\_  
 HORIZ. \_\_\_\_\_

DATE \_\_\_\_\_

DRAWN BY \_\_\_\_\_  
 CHECKED BY \_\_\_\_\_



FILED

FILED