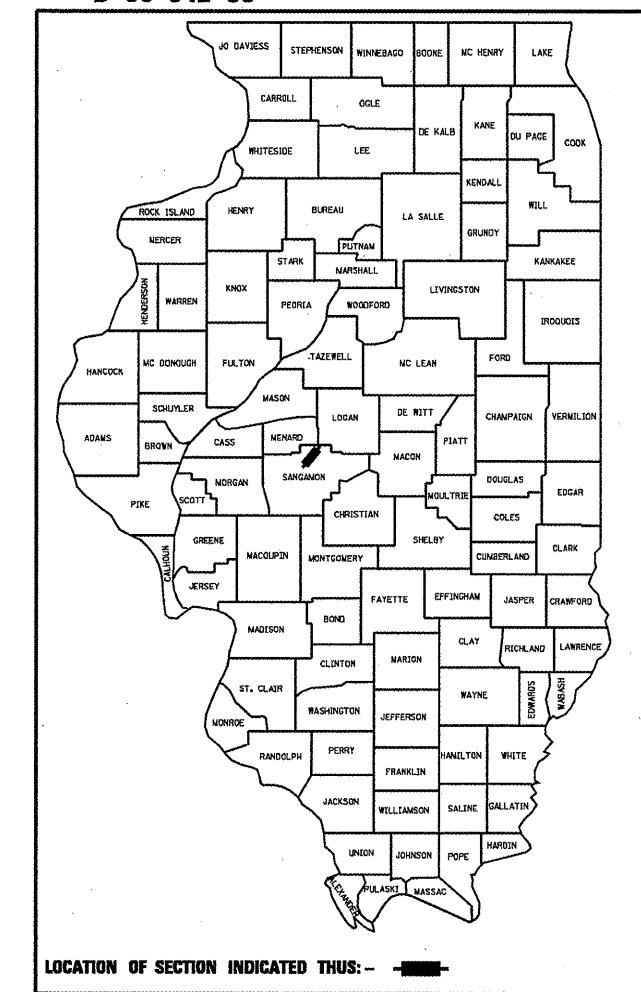


F.A.I. RTE.	SECTION	COUNTY	TOTAL SHEETS	SHEET NO.
55	84-1-2WS	SANGAMON	36*	1
		ILLINOIS	CONTRACT NO. 72D58	

36+2 = 38

D-96-542-00



STATE OF ILLINOIS
DEPARTMENT OF TRANSPORTATION
DIVISION OF HIGHWAYS

PROPOSED HIGHWAY PLANS
WILLIAMSVILLE WEIGH STATION
GRADING AND PAVING CONTRACT

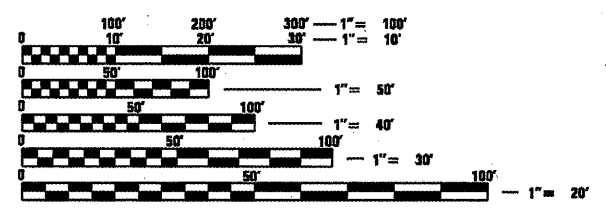
FAI ROUTE 55 (I-55)
SECTION 84-1-2WS-4

SANGAMON COUNTY
C-96-189-10

FOR INDEX OF SHEETS, SEE SHEET NO. 2

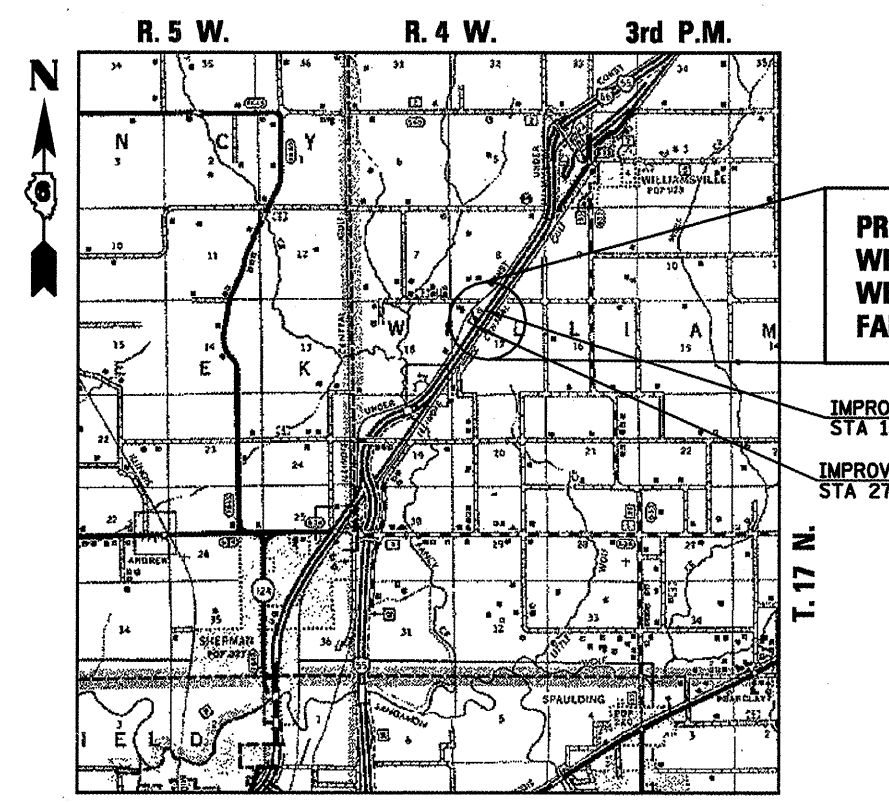
DESIGN DESIGNATION

1992 ADT _____ ADT TRUCK %
WEIGH STATION 2,480 _____ 95%
SURVEY BOOK NUMBERS
FARNSWORTH GROUP BOOK #2502
IDOT BOOK * 174 & 175




FULL SIZE PLANS HAVE BEEN PREPARED USING STANDARD ENGINEERING SCALES. REDUCED SIZED PLANS WILL NOT CONFORM TO STANDARD SCALES. IN MAKING MEASUREMENTS ON REDUCED PLANS, THE ABOVE SCALES MAY BE USED.

J.U.L.I.E.
JOINT UTILITY LOCATION INFORMATION FOR EXCAVATION
1-800-892-0123
OR 811



PROJECT LOCATION
WILLIAMSVILLE
WEIGH STATION
FAI RTE 55 (I-55)

IMPROVEMENT BEGINS
STA 15+30
IMPROVEMENT ENDS
STA 27+65



GROSS LENGTH = 1,235 FT. = 0.234 MILE
NET LENGTH = 1,235 FT. = 0.234 MILE

STATE OF ILLINOIS
DEPARTMENT OF TRANSPORTATION
DIVISION OF HIGHWAYS

SUBMITTED Feb 23 2010
Ray Z. Dan...
DEPUTY DIRECTOR OF HIGHWAYS, REGION ENGINEER

March 19 2010
Scott E. Stitt, P.E.
ACTING ENGINEER OF DESIGN AND ENVIRONMENT

March 19 2010
Christine M. Reed, P.E.
DIRECTOR OF HIGHWAYS, CHIEF ENGINEER

PRINTED BY THE AUTHORITY
OF THE STATE OF ILLINOIS

Farnsworth
GROUP
2709 McGraw Drive
Bloomington, Illinois 61704
309/833-8435, 309/833-1571 fax

PROJECT ENGINEER - JOHN NEGANGARD 217-782-6990
SQUAD LEADER - VINCE MADONIA 217-785-9046

PROJECT ENGINEER JOHN NEGANGARD 217-782-6990
SQUAD LEADER VINCE MADONIA 217-785-9046

CONTRACT NO. 72D58