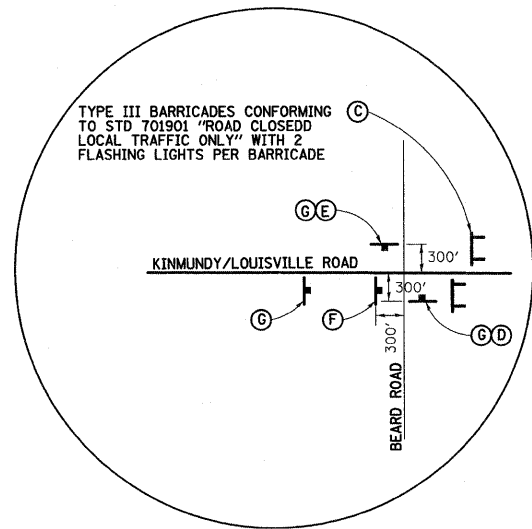
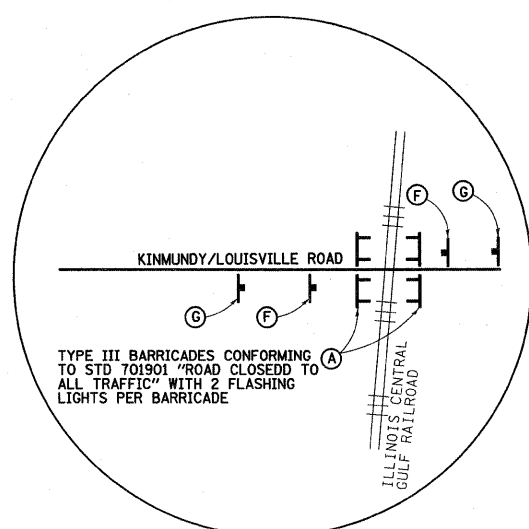


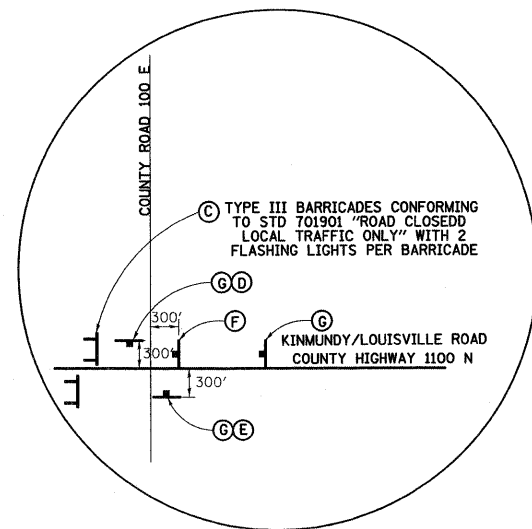
**DETAIL A**  
• "ROAD CLOSED 9 MILES"



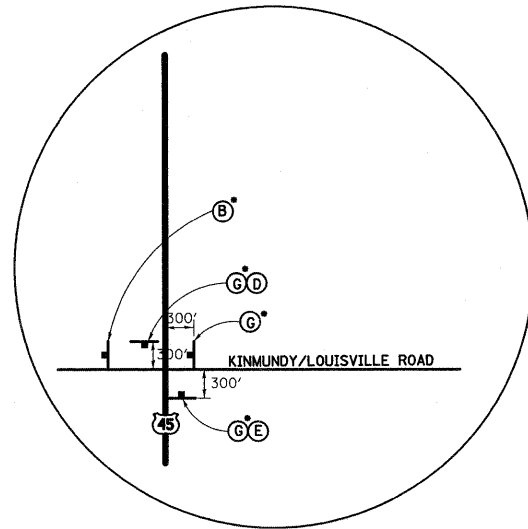
**DETAIL B**



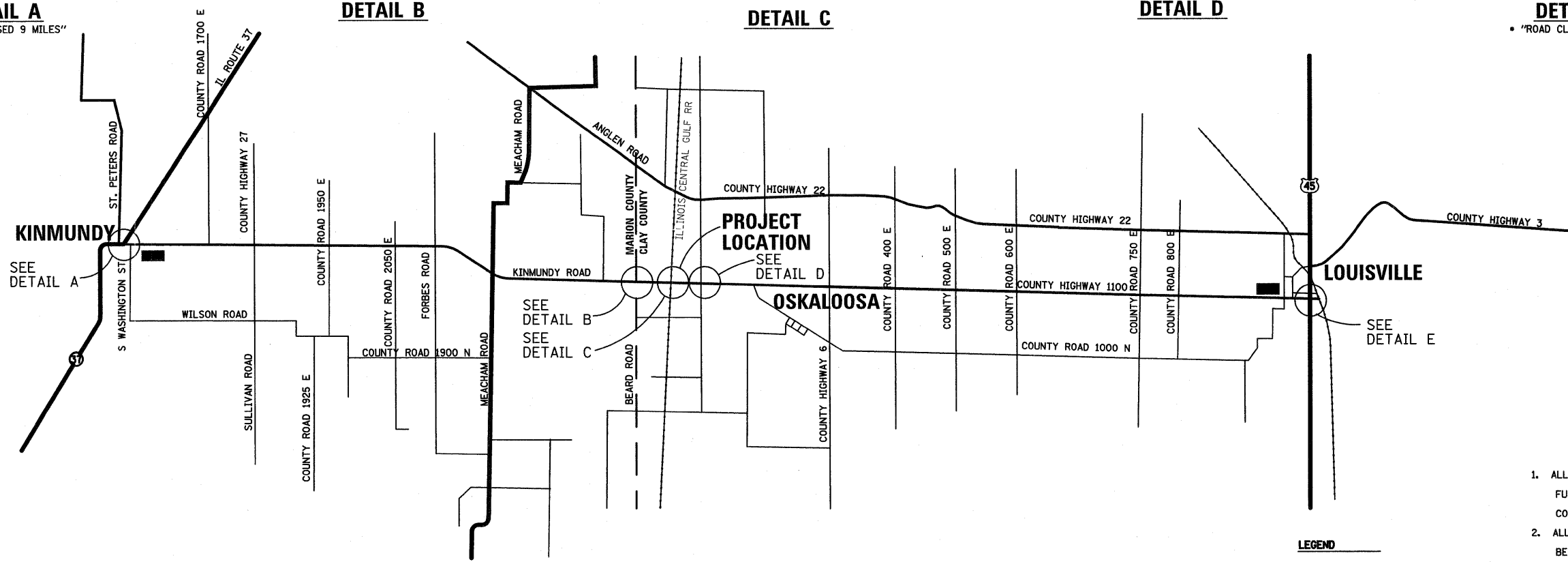
**DETAIL C**



**DETAIL D**



**DETAIL E**  
• "ROAD CLOSED 10 MILES"

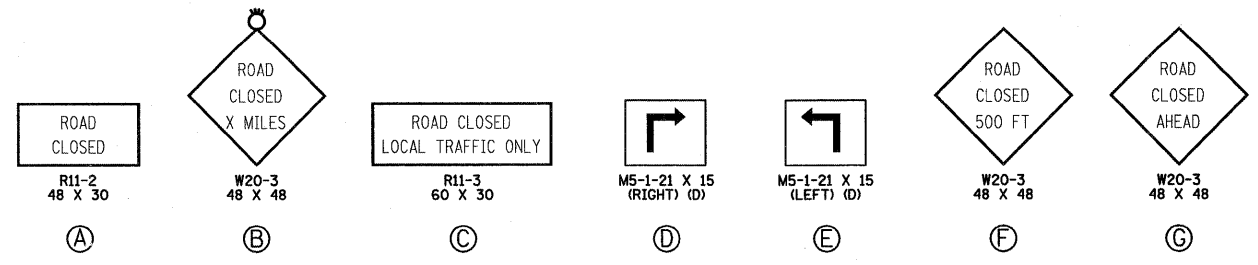


**GENERAL NOTES**

1. ALL TRAFFIC CONTROL DEVICES SHALL BE FURNISHED, ERECTED AND MAINTAINED BY THE CONTRACTOR.
2. ALL SIGNS NOT ATTACHED TO BARRICADES SHALL BE POST MOUNTED UNLESS NOTED OTHERWISE.
3. LOCATIONS OF TRAFFIC CONTROL DEVICES MAY BE ADJUSTED BY THE ENGINEER.
4. ALL TRAFFIC CONTROL SHOWN ON THIS SHEET SHALL BE PAID FOR PER LUMP SUM FOR TRAFFIC CONTROL AND PROTECTION. OTHER ITEMS REQUIRED BY THE ENGINEER AND NOT SHOWN ON THIS DRAWING SHALL BE INCLUDED IN THE PAY ITEM AND NO ADDITIONAL COMPENSATION WILL BE ALLOWED.
5. MESSAGE BOARDS TO BE IN PLACE 1 WEEK PRIOR TO ROAD CLOSURE. MESSAGE BOARD WILL BE DETERMINED BY THE ENGINEER. MESSAGE BOARDS SHALL BE REMOVED ONCE THE ROAD IS CLOSED.

**LEGEND**

- TT TYPE III BARRICADES CONFORMING TO STD. 701901
- T SIGNS ON PERMANENT SUPPORTS
- ⊙ FLASHING LIGHT ABOVE SIGN
- CHANGEABLE MESSAGE BOARD



FILE NAME =	USER NAME = jannafer	DESIGNED - JWS	REVISED -	<b>STATE OF ILLINOIS DEPARTMENT OF TRANSPORTATION</b>	<b>ROAD CLOSURE DETAIL</b>			F.A.S. RTE.	SECTION	COUNTY	TOTAL SHEETS	SHEET NO.	
SAProject\407\0000 000 Dist 7\Version\02 Kinmundy over 200\Highway closure.dwg		DRAWN - MAB	REVISED -		SCALE: 1"= 1 MI.	SHEET NO. 1 OF 1 SHEETS	STA.	TO STA.	2703	(9-VBR)B	CLAY	65	16
PLOT SCALE = 1/800.0000 "/ IN.		CHECKED - BRM	REVISED -										
PLOT DATE = 12/31/2008		DATE - 4-03-08	REVISED -										
								CONTRACT NO. 74136		FED. ROAD DIST. NO. ILLINOIS FED. AID PROJECT			