




NOTE:

TEMPORARY PAVEMENT MARKING TAPE IS SET FOR 6" OFF OF THE TEMPORARY CONCRETE BARRIER.

CONCRETE BARRIER IS TO BE SET 1' OFF OF THE STAGING LINE.

LEGEND

-  DIRECTIONAL INDICATOR BARRICADES
-  TRAFFIC CONTROL DEVICE
-  ARROW BOARD

FILE NAME = c:\pw\work\FWIDOT\SWARTZRW\dms37771\07	USER NAME = swartzrw	DESIGNED -	REVISED -
	4343-sht-staging.dgn	DRAWN -	REVISED -
	PLOT SCALE = 100.0000 ' / IN.	CHECKED -	REVISED -
	PLOT DATE = 9/28/2009	DATE -	REVISED -

**STATE OF ILLINOIS
DEPARTMENT OF TRANSPORTATION**

**TRAFFIC CONTROL & PROTECTION, STD 701402 (SPL)
STAGE II TRAFFIC CONTROL**

SCALE: 100 SHEET NO. 3 OF 6 SHEETS STA. 734+00 TO STA. 764+00

F.A.I. RTE. 72	SECTION 66B,HVB,HB-1JBR	COUNTY MACON	TOTAL SHEETS 83	SHEET NO. 21
CONTRACT NO. 74343				
ILLINOIS FED. AID PROJECT				