


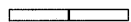





-  DIRECTION INDICATOR BARRICADE
W/STEADY BURN MONO-DIRECTIONAL LIGHT
-  FLEXIBLE DELINEATOR
-  ARROW BOARD
-  TEMPORARY CONCRETE BARRIER
-  4" TEMPORARY DASHED LINE (WHITE)
-  IMPACT ATTENUATOR
-  TYPE III BARRICADE

• (58-20)(48X-2)RS-1 & 128RS-3

FILE NAME = c:\pw_work\PIWIDOT\SWARTZR\0146320\07	USER NAME = swartzr	DESIGNED -	REVISED -	STATE OF ILLINOIS DEPARTMENT OF TRANSPORTATION	STAGE I TRAFFIC CONTROL STANDARD 701423		F.A.P. RTE.	SECTION	COUNTY	TOTAL SHEETS	SHEET NO.
	4405-sh-t-rafcontrol.dgn	DRAWN -	REVISED -		SCALE: 20	SHEET NO. 2 OF 4 SHEETS	STA. 113+00 TO STA. 119+00	714	.	MACON	100
	PLOT SCALE = 20,0000 / IN.	CHECKED -	REVISED -						CONTRACT NO. 74405		
	PLOT DATE = 1/19/2010	DATE -	REVISED -						ILLINOIS FED. AID PROJECT		