


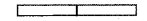





LEGEND

-  DIRECTION INDICATOR BARRICADE
W/STEADY BURN MONO-DIRECTIONAL LIGHT
-  FLEXIBLE DELINEATOR
-  ARROW BOARD
-  TEMPORARY CONCRETE BARRIER
-  4" TEMPORARY DASHED LINE (WHITE)
-  IMPACT ATTENUATOR
-  TYPE III BARRICADE

• (58-20X48X-2)RS-1 & 128RS-3

FILE NAME =	USER NAME = swartzw	DESIGNED -	REVISED -
c:\pwork\pwork\DOT\SWARTZRW\d0146320\D7	4405-sh-t-rafcontrol.dgn	DRAWN -	REVISED -
	PLOT SCALE = 20.0000' / IN.	CHECKED -	REVISED -
	PLOT DATE = 1/19/2010	DATE -	REVISED -

**STATE OF ILLINOIS
DEPARTMENT OF TRANSPORTATION**

**STAGE II TRAFFIC CONTROL
STANDARD 701423**

SCALE: 20 SHEET NO. 2 OF 3 SHEETS STA. 113+00 TO STA. 119+00

F.A.P. RTE.	SECTION	COUNTY	TOTAL SHEETS	SHEET NO.
714	*	MACON	100	56
ILLINOIS FED. AID PROJECT			CONTRACT NO. 74405	