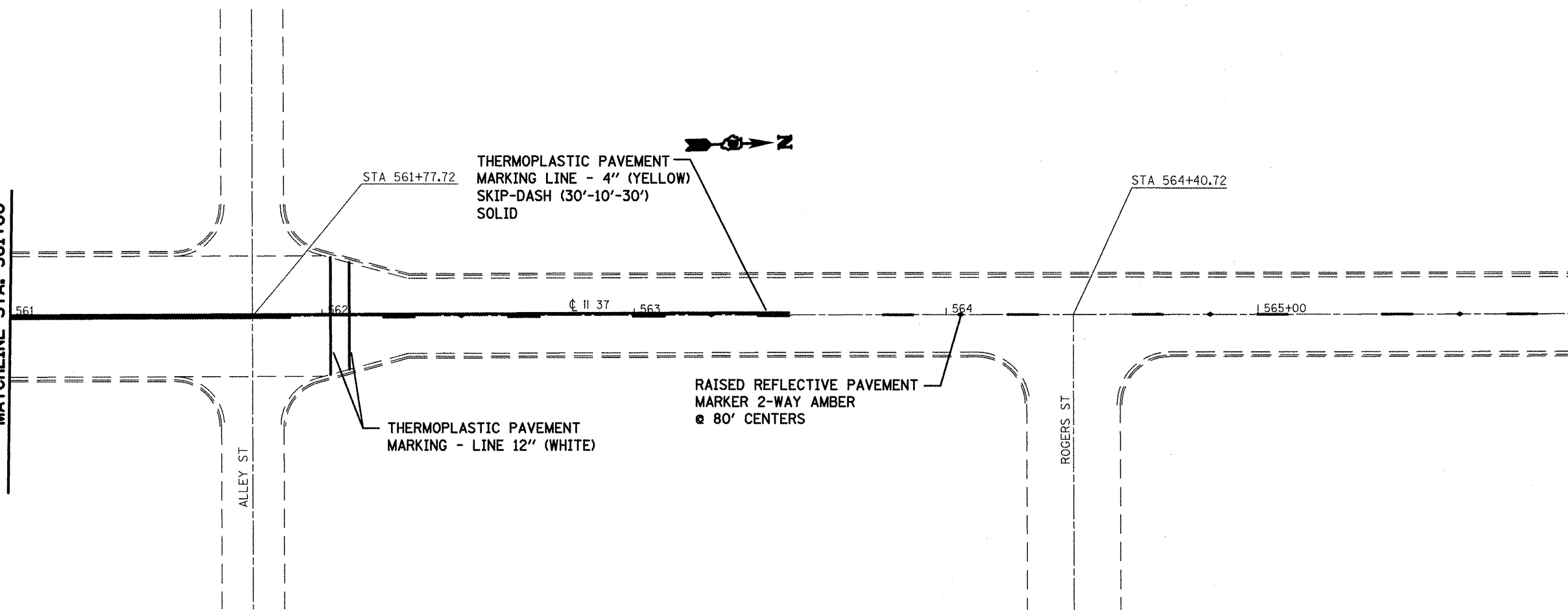


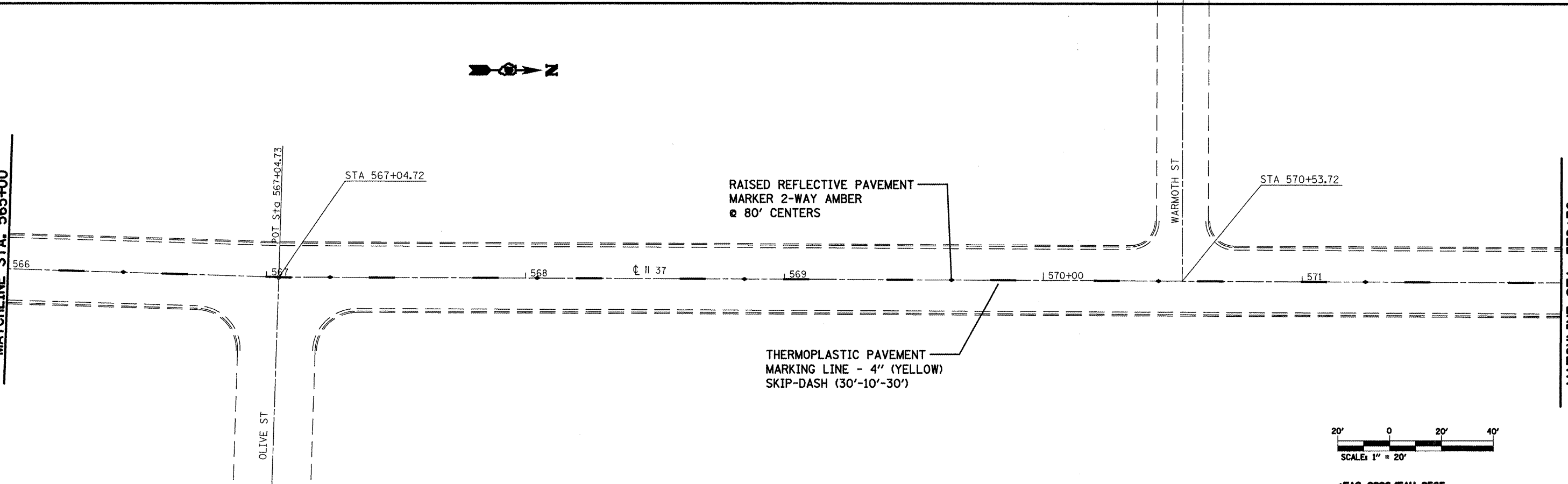
MATCHLINE STA. 561+00



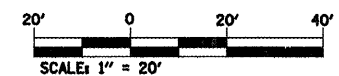
MATCHLINE STA. 566+00



MATCHLINE STA. 565+00



MATCHLINE STA. 572+50



FILE NAME =
 c:\pwwork\pwwid\CONVERPJ\d0119570\d0119570-6b75-4ht\pmk.dgn

USER NAME = oonoverpj
 PLOT SCALE = 40.0000 / IN.
 PLOT DATE = 1/19/2010

DESIGNED -	---	REVISED -	---
DRAWN -	---	REVISED -	---
CHECKED -	---	REVISED -	---
DATE -	---	REVISED -	---

**STATE OF ILLINOIS
 DEPARTMENT OF TRANSPORTATION**

PAVEMENT MARKING SHEETS

SCALE: 1" = 20' SHEET NO. 5 OF 11 SHEETS STA. 561+00 TO STA. 572+50

*FAS 2826/FAU 8565		F.A.S. RTE.	SECTION	COUNTY	TOTAL SHEETS	SHEET NO.
		•	106,107,108,109RS-3	MARION	47	28
		CONTRACT NO. 76B75				
FED. ROAD DIST. NO. ILLINOIS FED. AID PROJECT						