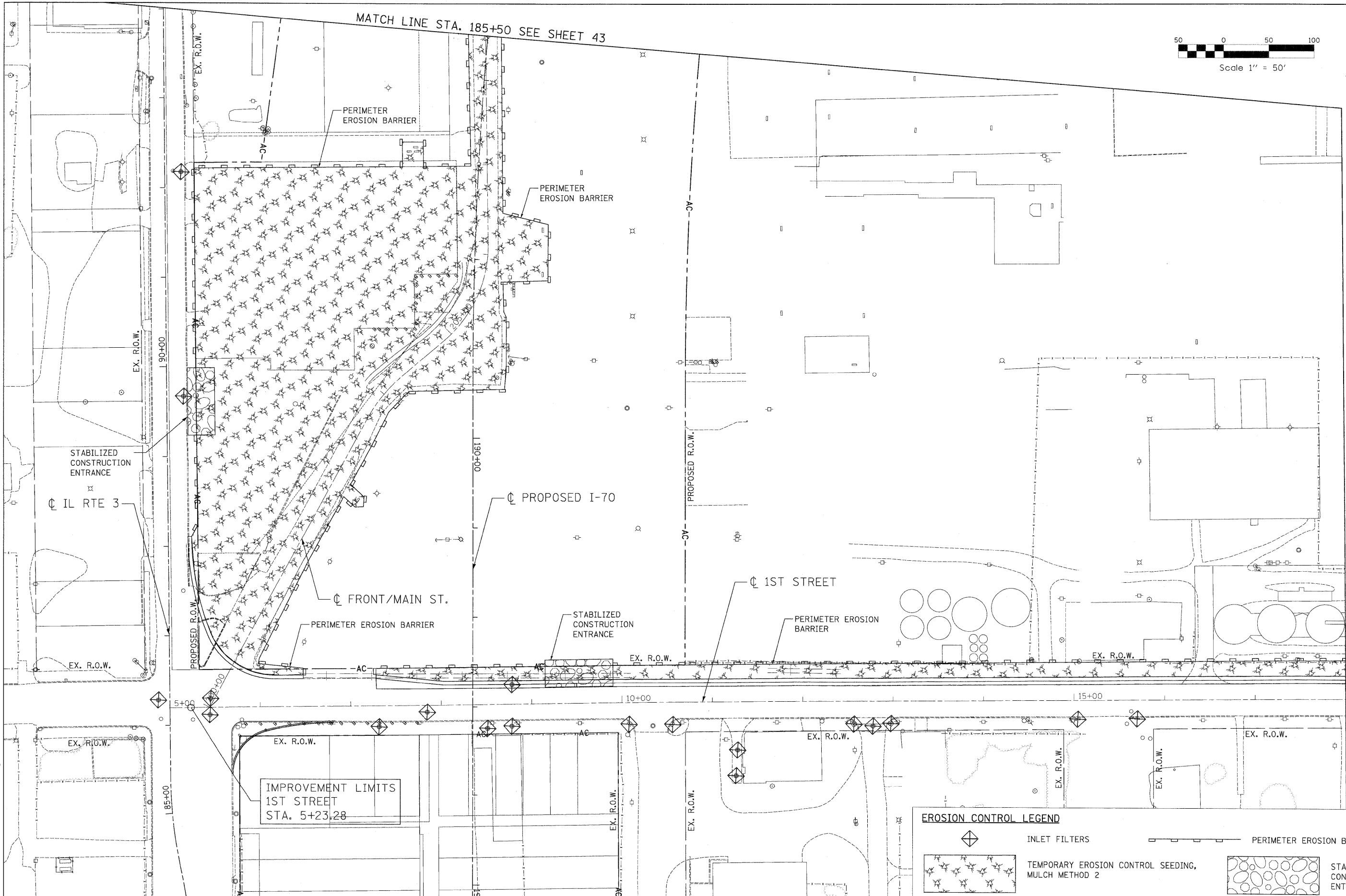

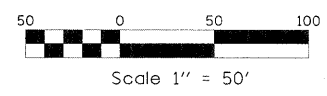


MATCH LINE STA. 185+50 SEE SHEET 43



MATCH LINE STA. 18+00
SEE SHEET 41

EROSION CONTROL LEGEND	
	INLET FILTERS
	TEMPORARY EROSION CONTROL SEEDING, MULCH METHOD 2
	STABILIZED CONSTRUCTION ENTRANCE
	PERIMETER EROSION BARRIER (PEB)

IMPROVEMENT LIMITS
1ST STREET
STA. 5+23.28

STATE OF ILLINOIS
DEPARTMENT OF TRANSPORTATION
I-70 CONNECTION

EROSION CONTROL PLANS
1ST STREET / FRONT STREET

USER NAME = Plotted by new2
PLOT SCALE = 50.0000' / IN.
PLOT DATE = 10/7/2009

DESIGNED - SW	REVISED -
DRAWN - SW	REVISED -
CHECKED - FML	REVISED -
DATE - 10/09/09	REVISED -

SCALE: 1"=50' SHEET NO. OF SHEETS STA. TO STA.

F.A.P. RTE.	SECTION	COUNTY	TOTAL SHEETS	SHEET NO.
9153	82-1K	ST. CLAIR	107	42
FED. ROAD DIST. NO.		ILLINOIS FED. AID PROJECT		

LE LIN ENGINEERING, LTD.
Consulting Engineers
Channah, Illinois
Westmont, Illinois

9999-ref_list_name\$\$\$\$
 999999-date_time\$\$\$\$
 999999-user\$\$\$\$