

FOR INDEX OF SHEETS AND STANDARDS SEE SHEET NO. 2

STATE OF ILLINOIS
 DEPARTMENT OF TRANSPORTATION
 DIVISION OF HIGHWAYS
**PROPOSED
 HIGHWAY PLANS**

F.A.P. ROUTE 998
 SECTION 82-11
 TRI-LEVEL CONNECTION

ST. CLAIR COUNTY
 C-98-075-09

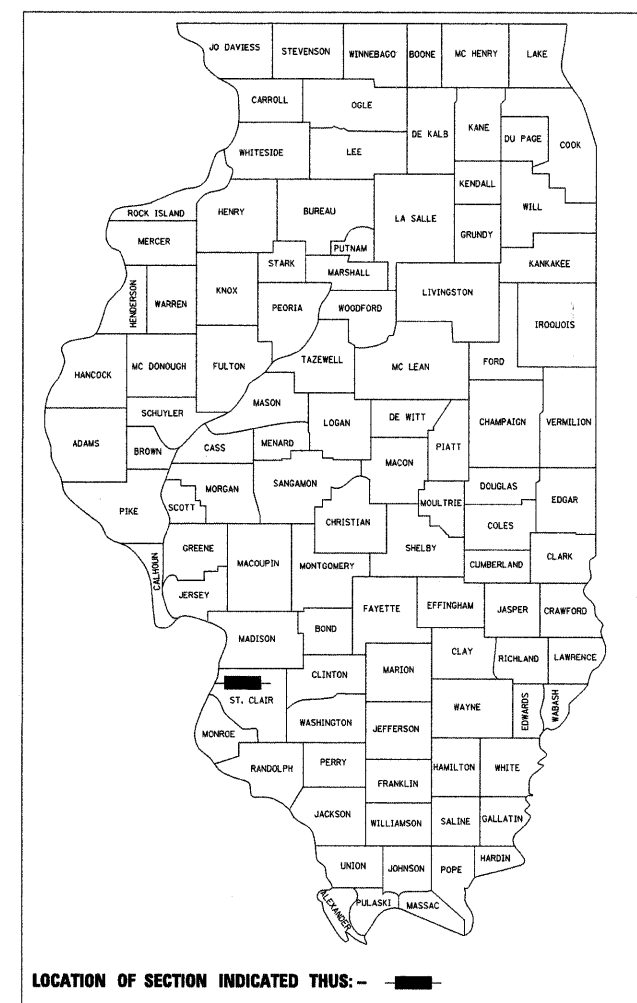
F.A.P. RTE.	SECTION	COUNTY	TOTAL SHEETS	SHEET NO.
998	82-11	ST. CLAIR	13	1

76C46

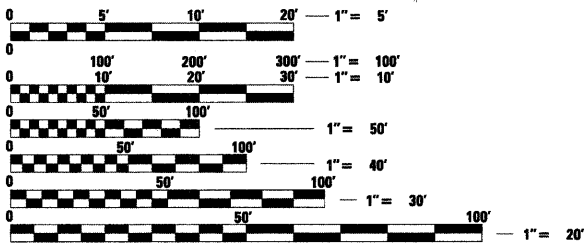
Victor A. Moderer
 VICTOR A. MODEER
 LICENSE EXPIRES 11/30/2009

062-043115
 REGISTERED
 PROFESSIONAL
 ENGINEER
 ILLINOIS

NPDES PERMIT INFORMATION
 Approximate Location of Project is:
 Longitude -90.0848
 Latitude 38.3806



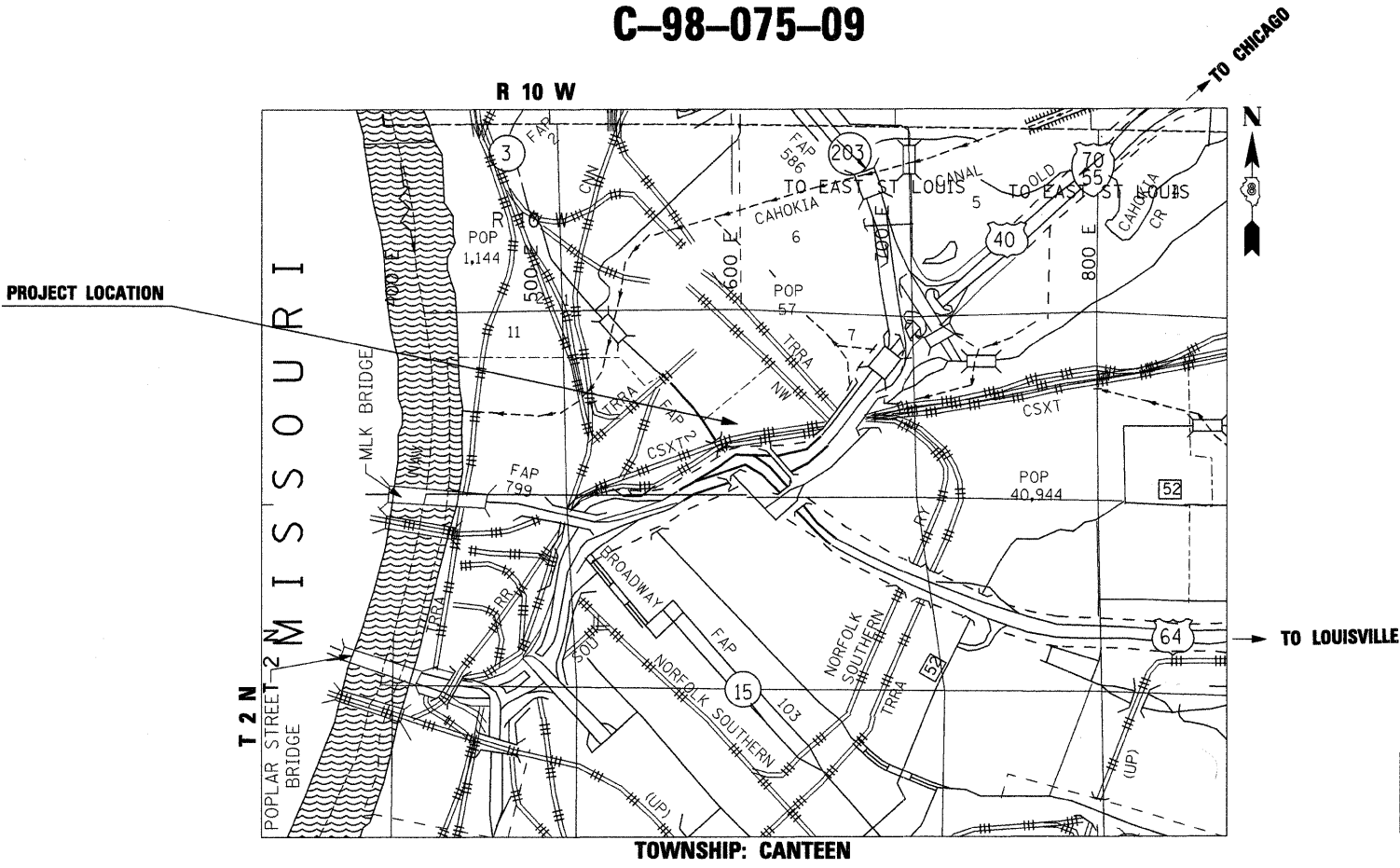
MICROFILMED _____
 REEL NUMBER _____
 AWARDED _____
 RESIDENT ENGINEER _____
 AS BUILT CHANGES WERE MADE
 ON THE FOLLOWING SHEETS



FULL SIZE PLANS HAVE BEEN PREPARED USING STANDARD
 ENGINEERING SCALES. REDUCED SIZED PLANS WILL NOT
 CONFORM TO STANDARD SCALES. IN MAKING MEASUREMENTS
 ON REDUCED PLANS, THE ABOVE SCALES MAY BE USED.

J.U.L.I.E.
 JOINT UTILITY LOCATION INFORMATION FOR EXCAVATION
 1-800-892-0123
 or 811

PROJECT ENGINEER MIKE PRITCHETT
 SQUAD LEADER CHAD SANDERS
 CONTRACT NO. 76C46



STATE OF ILLINOIS
 DEPARTMENT OF TRANSPORTATION
 DIVISION OF HIGHWAYS

SUBMITTED *Oct 21, 2009*
My Cramer
 DEPUTY DIRECTOR OF HIGHWAYS, REGION ENGINEER

December 4, 2009
Charles G. Ingersoll
 ENGINEER OF DESIGN AND ENVIRONMENT

December 4, 2009
Christine M. Reed
 DIRECTOR OF HIGHWAYS, CHIEF ENGINEER

PRINTED BY THE AUTHORITY
 OF THE STATE OF ILLINOIS

PLANS PREPARED BY:
 VOLKERT
 103 LANTER COURT
 COLLINSVILLE, IL 62234