

F.A.R. RTE.	SECTION	COUNTY	TOTAL SHEETS	SHEET NO.
32RS-3, 31RS-3, 1RS-1	ST. CLAIR	56	1	
ILLINOIS			CONTRACT NO. 76D69	

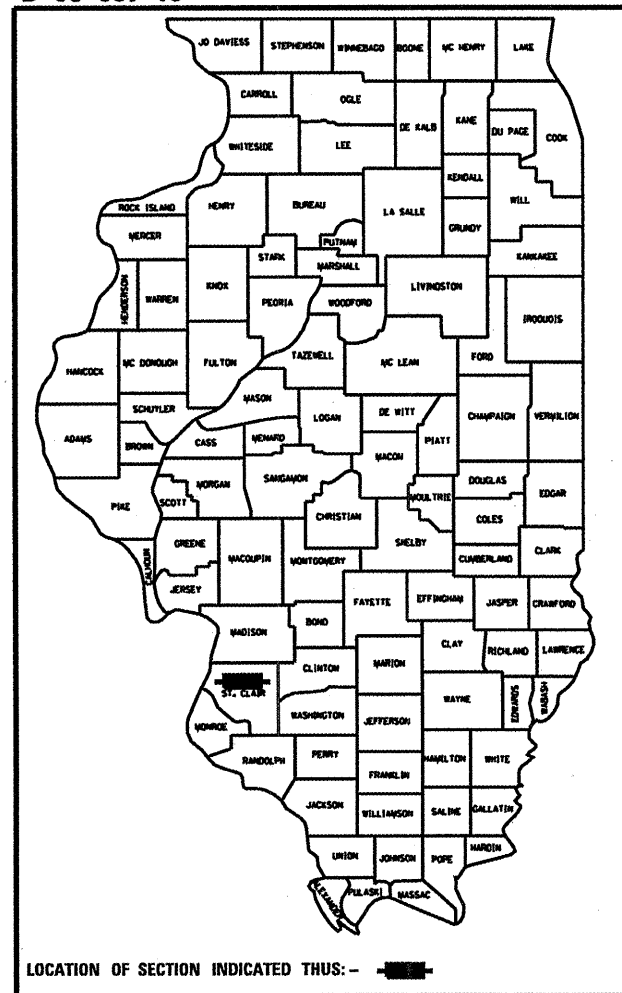
STATE OF ILLINOIS
DEPARTMENT OF TRANSPORTATION
DIVISION OF HIGHWAYS

**PROPOSED
HIGHWAY PLANS**

FAU ROUTE 9331/FAU ROUTE 9166 (US 50)
SECTION 32RS-3, 31RS-3, 1RS-1
RESURFACING PROJECT: ACM-0005 (BIT)
ST. CLAIR COUNTY
C-98-050-10

FOR INDEX OF SHEETS, SEE SHEET NO. 2

D-98-037-10



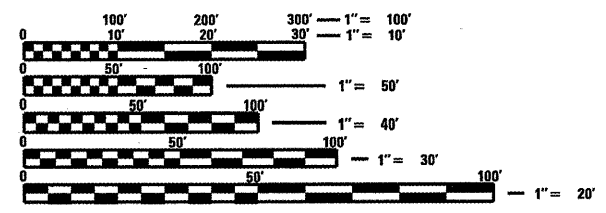
LOCATION #2
BEGIN STA. 0+00
LONGITUDE 89.9848
LATITUDE 38.6019

LOCATION #1
BEGIN STA. 252+16.90
LONGITUDE 89.9415
LATITUDE 38.5923

LOCATION #2
END STA. 143+00
LONGITUDE 89.9384
LATITUDE 38.5930

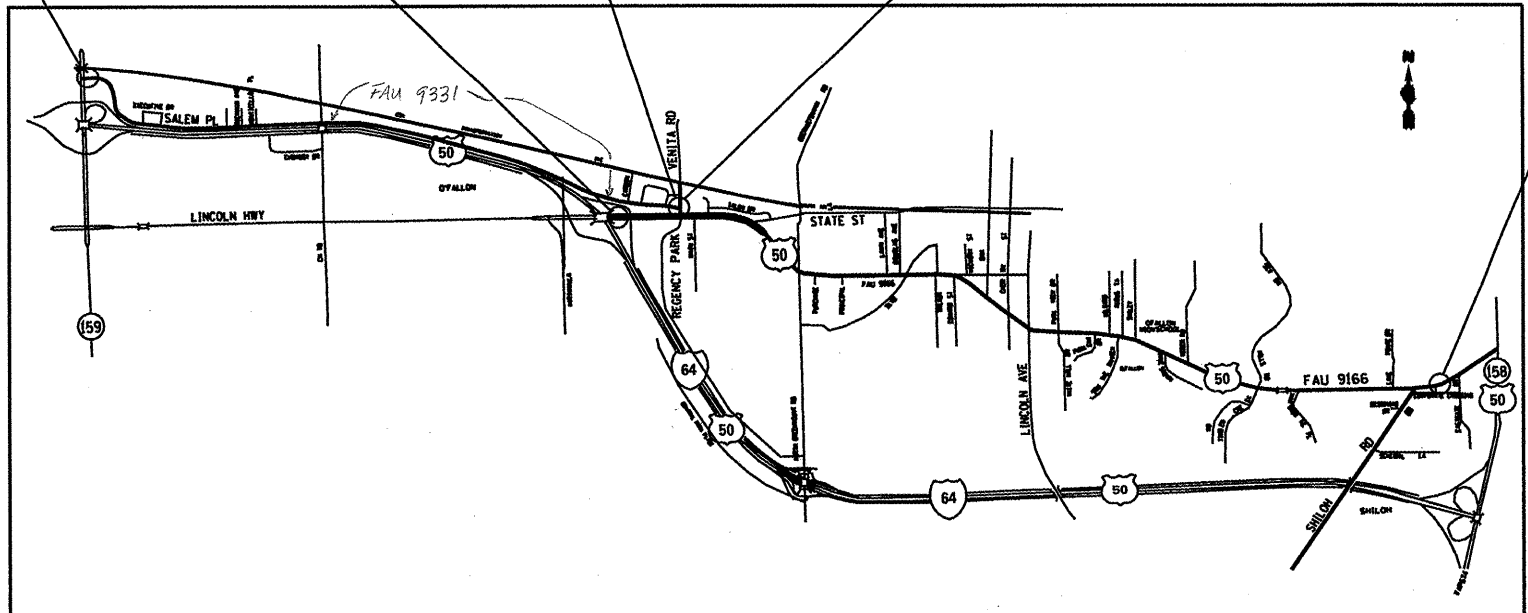
LOCATION #2
VENITA DRIVE STA. 0+00
LONGITUDE 89.9382
LATITUDE 38.5925
VENITA DRIVE STA. 2+51
LONGITUDE 89.9383
LATITUDE 38.5932

LOCATION #1
END STA. 456+57.00
LONGITUDE 89.8770
LATITUDE 38.5818



FULL SIZE PLANS HAVE BEEN PREPARED USING STANDARD ENGINEERING SCALES. REDUCED SIZED PLANS WILL NOT CONFORM TO STANDARD SCALES. IN MAKING MEASUREMENTS ON REDUCED PLANS, THE ABOVE SCALES MAY BE USED.

J.U.L.I.E.
JOINT UTILITY LOCATION INFORMATION FOR EXCAVATION
1-800-892-0123
OR 811



PROJECT ENGINEER: TIM PADGETT (618) 346-3325
PROJECT MANAGER: JANET ODELL-MUELLER (618) 346-3351

GROSS LENGTH = 34975.75 FT. = 6.62 MILE
NET LENGTH = 32899.63 FT. = 6.23 MILE

STATE OF ILLINOIS
DEPARTMENT OF TRANSPORTATION
DIVISION OF HIGHWAYS
SUBMITTED March 3, 2010
Mary C. Lurie
DEPUTY DIRECTOR OF HIGHWAYS, REGION ENGINEER
March 19, 2010
Scott E. Stett, P.E.
Acting ENGINEER OF DESIGN AND ENVIRONMENT
March 19, 2010
Christine M. Reed
DIRECTOR OF HIGHWAYS, CHIEF ENGINEER

**PRINTED BY THE AUTHORITY
OF THE STATE OF ILLINOIS**

CONTRACT NO. 76D69