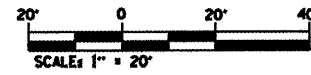
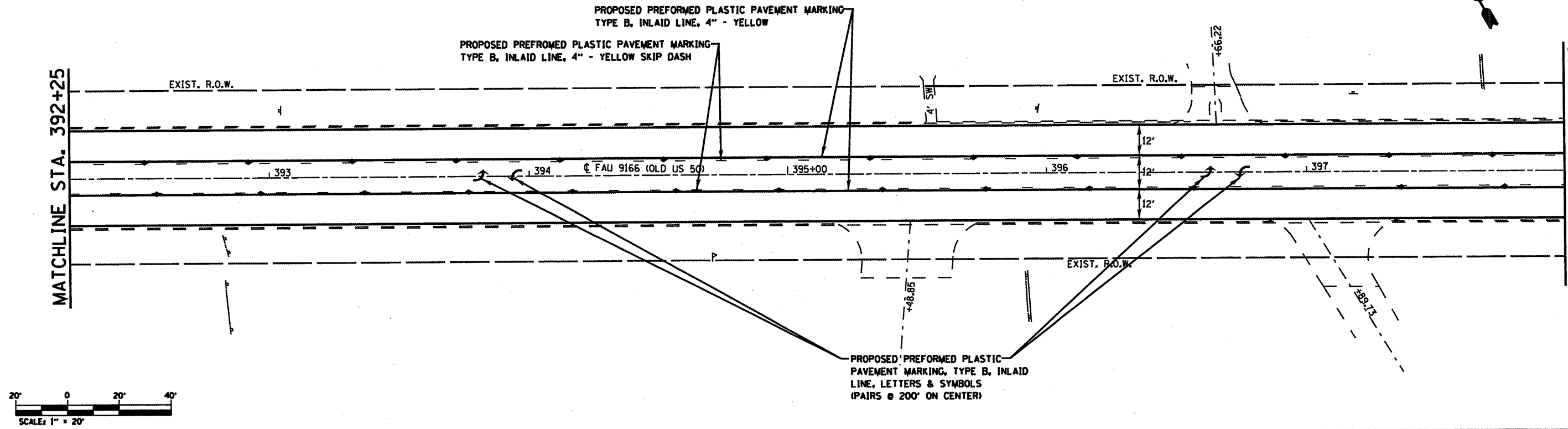



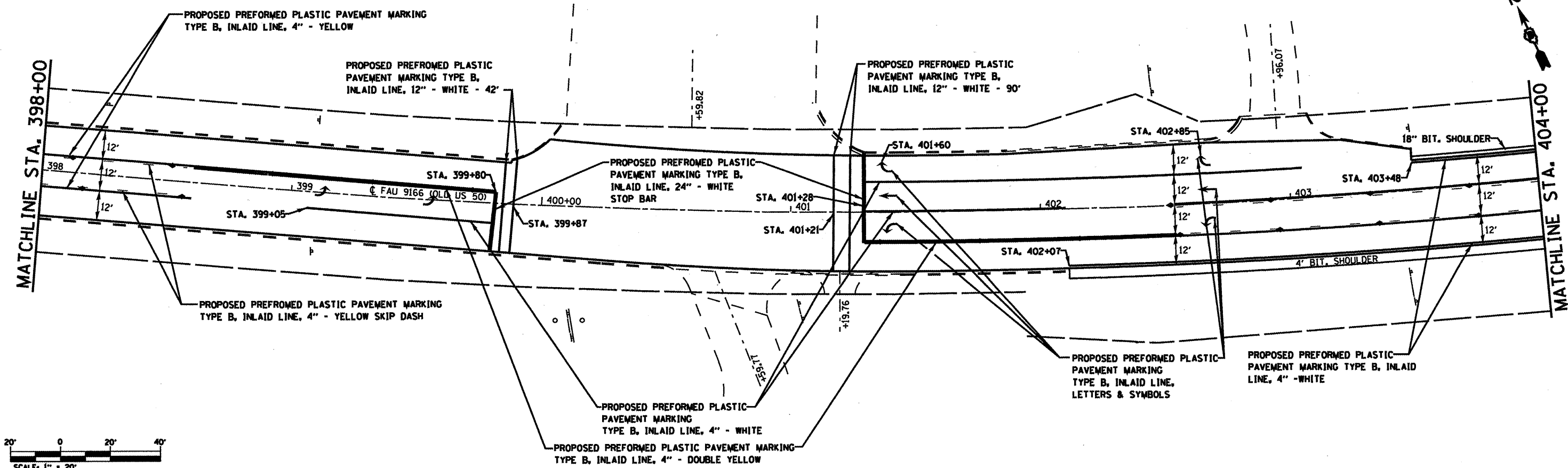
MATCHLINE STA. 392+25

MATCHLINE STA. 398+00



MATCHLINE STA. 398+00

MATCHLINE STA. 404+00



FILE NAME	USER NAME = aifordb	DESIGNED -	REVISED -
ca:\p\work\p\dot\alfordb\0174224\0876\59-shr-plan.dgn		DRAWN -	REVISED -
PLOT SCALE = 48.0000' / IN.		CHECKED -	REVISED -
PLOT DATE = 3/2/2010		DATE -	REVISED -

**STATE OF ILLINOIS  
DEPARTMENT OF TRANSPORTATION**

**PAVEMENT MARKING / PLAN SHEET OLD US 50**

SCALE: NONE    SHEET NO.    OF    SHEETS

F.A.U. RTE.	SECTION	COUNTY	TOTAL SHEETS
32RS-3	32RS-3, 3IRS-3, IRS-1	ST. CLAIR	56 31
FED. ROAD DIST. NO.		ILLINOIS FED. AID PROJECT	CONTRACT NO. 76069