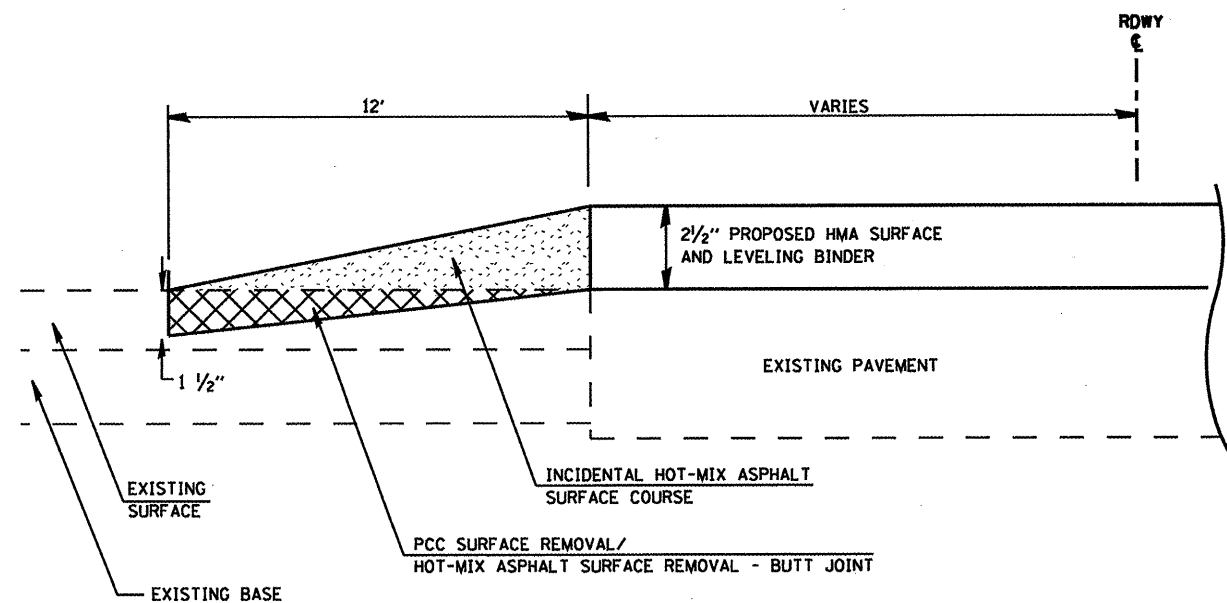
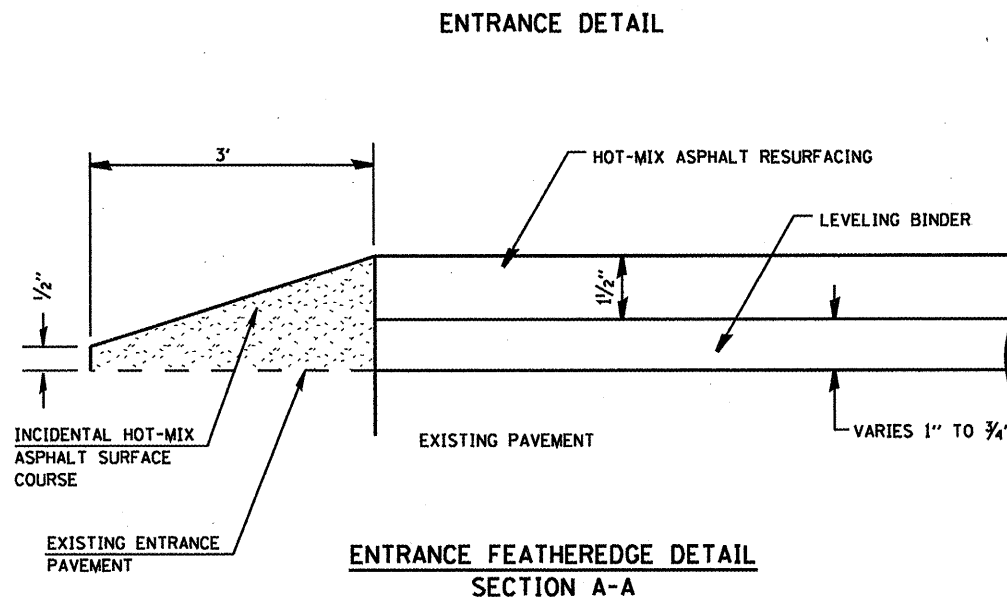


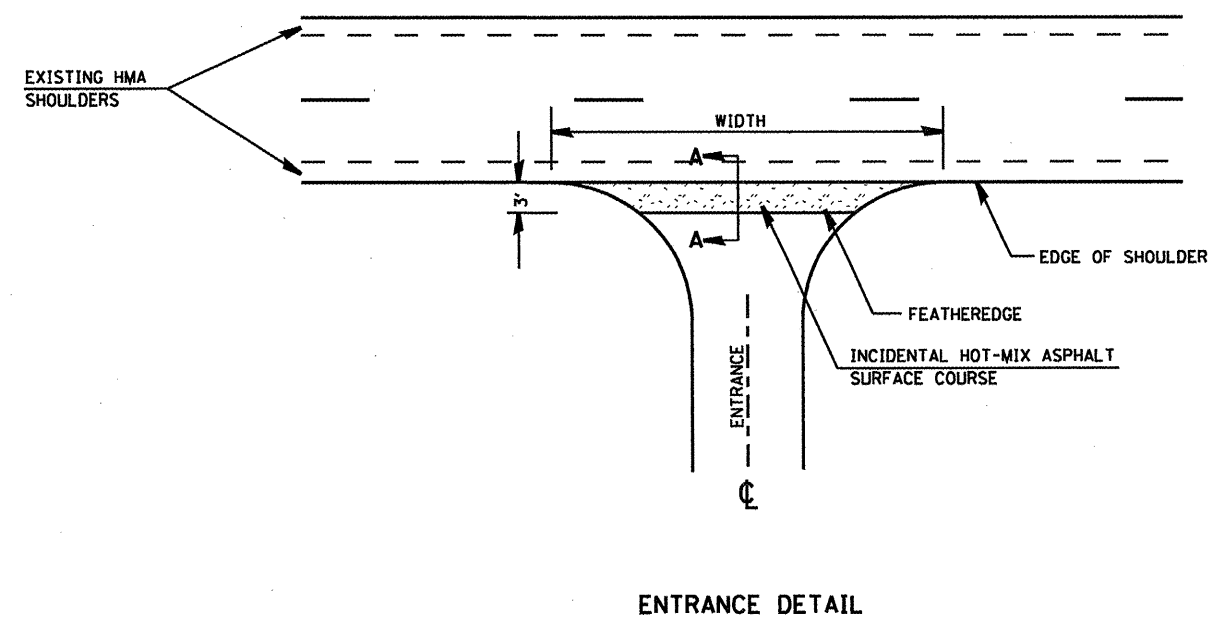
SIDE ROAD (PLAN VIEW)



SIDE ROAD SECTION A-A



ENTRANCE FEATHEREDGE DETAIL SECTION A-A



ENTRANCE DETAIL

(NO SCALE)

FILE NAME *	USER NAME * eifordb	DESIGNED -	REVISED -
atps...work\pds\dsl\elfordb\8174224\0876	59-shr-plan.dgn	DRAWN -	REVISED -
	PLOT SCALE = 40,0000' / IN.	CHECKED -	REVISED -
	PLOT DATE = 3/2/2010	DATE -	REVISED -

STATE OF ILLINOIS
DEPARTMENT OF TRANSPORTATION

SIDE ENTRANCE DETAILS

SCALE: NONE SHEET NO. OF SHEETS STA. TO STA.

F.A.U. RTE.	SECTION	COUNTY	TOTAL SHEETS	SHEET NO.
32RS-3, 3IRS-3, IRS-1	ST. CLAIR	56	39	
FED. ROAD DIST. NO.		ILLINOIS FED. AID PROJECT		

CONTRACT NO. 76069