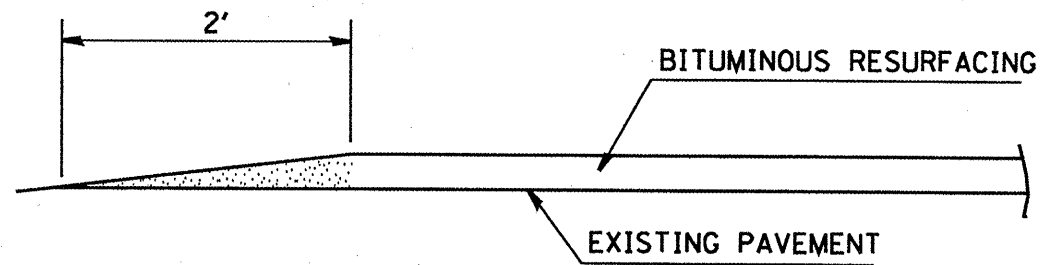
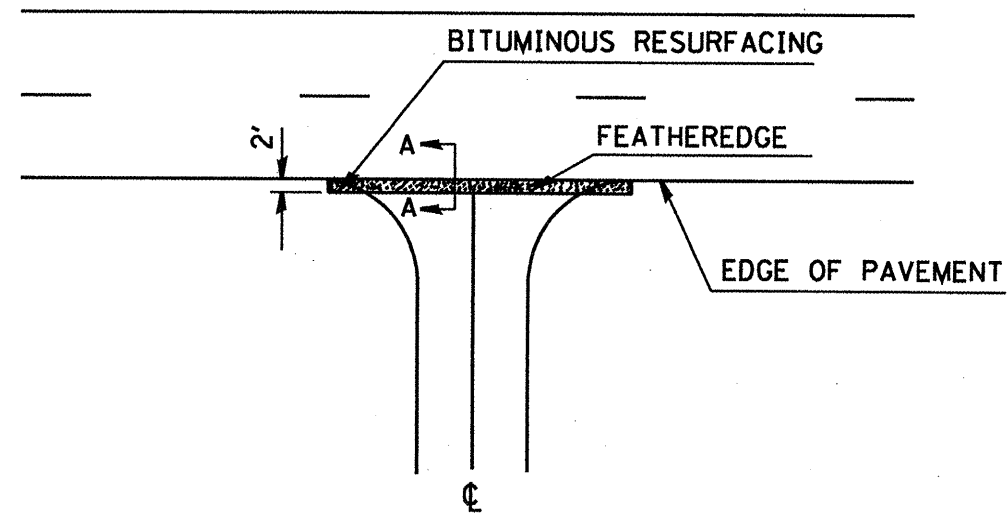


ENTRANCE DETAIL



FEATHEREDGE DETAIL  
SECTION A-A

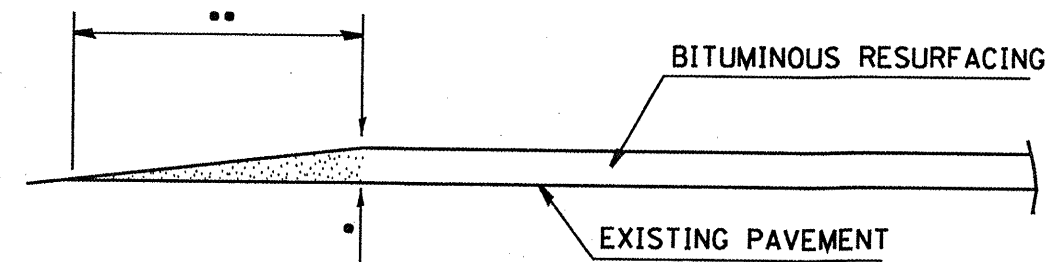


ENTRANCE DETAIL

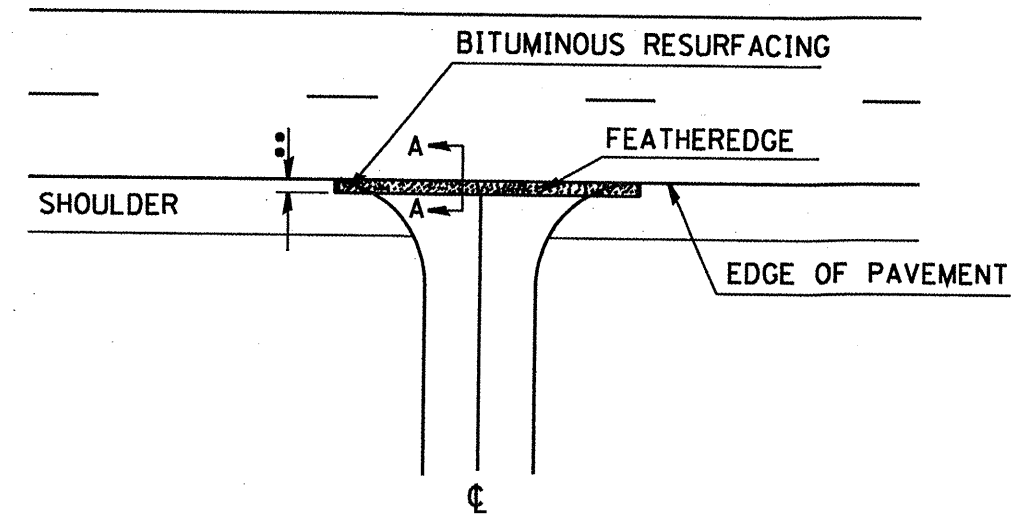
LOCATION:

STA. 1+16 LT	STA. 12+77 RT
STA. 1+37 RT	STA. 13+78 RT
STA. 2+68 RT	STA. 20+82 LT
STA. 5+21 LT	STA. 21+76 LT
STA. 6+87 LT	STA. 30+81 LT
STA. 4+01 RT	STA. 30+94 RT
STA. 10+11 RT	STA. 32+61 LT
STA. 10+44 RT	STA. 34+13 LT
STA. 11+26 RT	STA. 93+87 RT
STA. 11+96	

SIDEROAD DETAIL



FEATHEREDGE DETAIL  
SECTION A-A



SIDEROAD DETAIL

LOCATION:

STA. 10+97 LT
STA. 15+26 RT

*EOP ELEVATION CHANGE	**TOTAL TRANSITION LENGTH
3/4"	3.5'
1"	5'
1-1/2"	7.5'
2"	10'
2-1/2"	12.5'
3"	15'
3-1/2"	17.5'
4"	20'
4-1/2"	22.5'
5"	25'
5-1/2"	27.5'
6"	30'

FILE NAME *	USER NAME * alford	DESIGNED -	REVISED -
ca:\pe..work\PMIDOT\VALFORDB\08174288\0874272-shr-plan.dgn		DRAWN -	REVISED -
PLOT SCALE * 1/8" = 1' / IN.		CHECKED -	REVISED -
PLOT DATE * 1/28/2018		DATE -	REVISED -

STATE OF ILLINOIS  
DEPARTMENT OF TRANSPORTATION

ENTRANCE AND SIDEROAD DETAILS

SCALE:	SHEET NO.	OF	SHEETS	STA.	TO STA.
--------	-----------	----	--------	------	---------

OR RTE.	SECTION	COUNTY	TOTAL SHEETS	SHEET NO.
899	90-1-RS	RANDOLPH	8	8
FED. ROAD DIST. NO. (ILLINOIS) FED. AID PROJECT				
CONTRACT NO. 76072				