




STA. 122+85 TO STA. 478+88
 IS IN RURAL SECTION. REFER TO MAP OF
 LOCATION 2, SHEETS 12+13 AND TYPICAL
 SECTIONS FOR PAVEMENT REHAB.

LEGEND

-  PAVEMENT REPLACEMENT
-  2 1/4" MILLING
-  1 1/2" MILLING

| | | | | | | | | | | | |
|-----------------------|----------------------|----------------|---------------|---|-----------------------------|-----------------------------|--------------------------|---|-----------------------------|-----------------------|--------------------|
| FILE NAME = #FILE# | USER NAME = #USER# | DESIGNED - --- | REVISED - --- | STATE OF ILLINOIS DEPARTMENT OF TRANSPORTATION | PAVEMENT REPLACEMENT | | F.A.S. RTE. 1780 | SECTION DISIBRESUREACIUG2010-3 | COUNTY ST CLAIR, CLINTON | TOTAL SHEETS 33 | SHEET NO. 21 |
| | PLOT SCALE = #SCALE# | DRAWN - IBC | REVISED - --- | | SCALE: 1" = 20' | SHEET NO. ___ OF ___ SHEETS | STA. _____ TO STA. _____ | FED. ROAD DIST. NO. ILLINOIS FED. AID PROJECT | | CONTRACT NO. 16077 | |
| | PLOT DATE = #DATE# | CHECKED - --- | REVISED - --- | | | | | | | | |
| | | DATE - 1/19/10 | REVISED - --- | | | | | | | | |