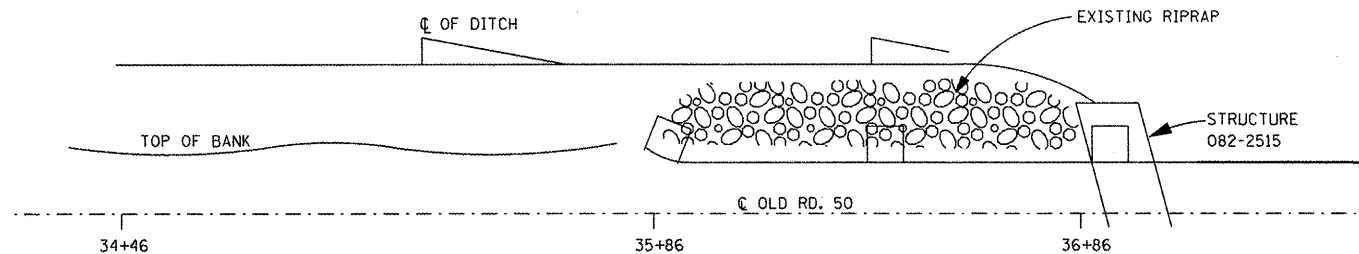
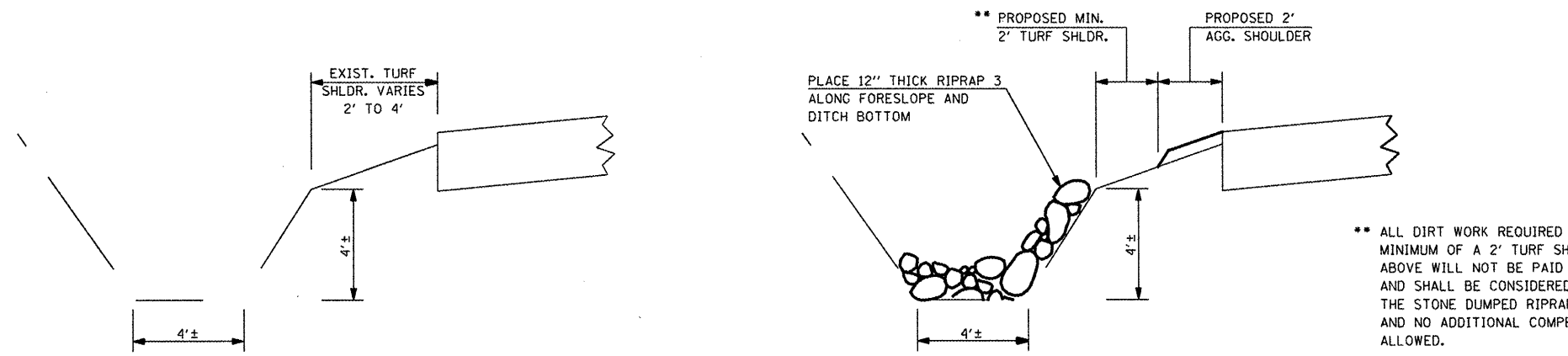
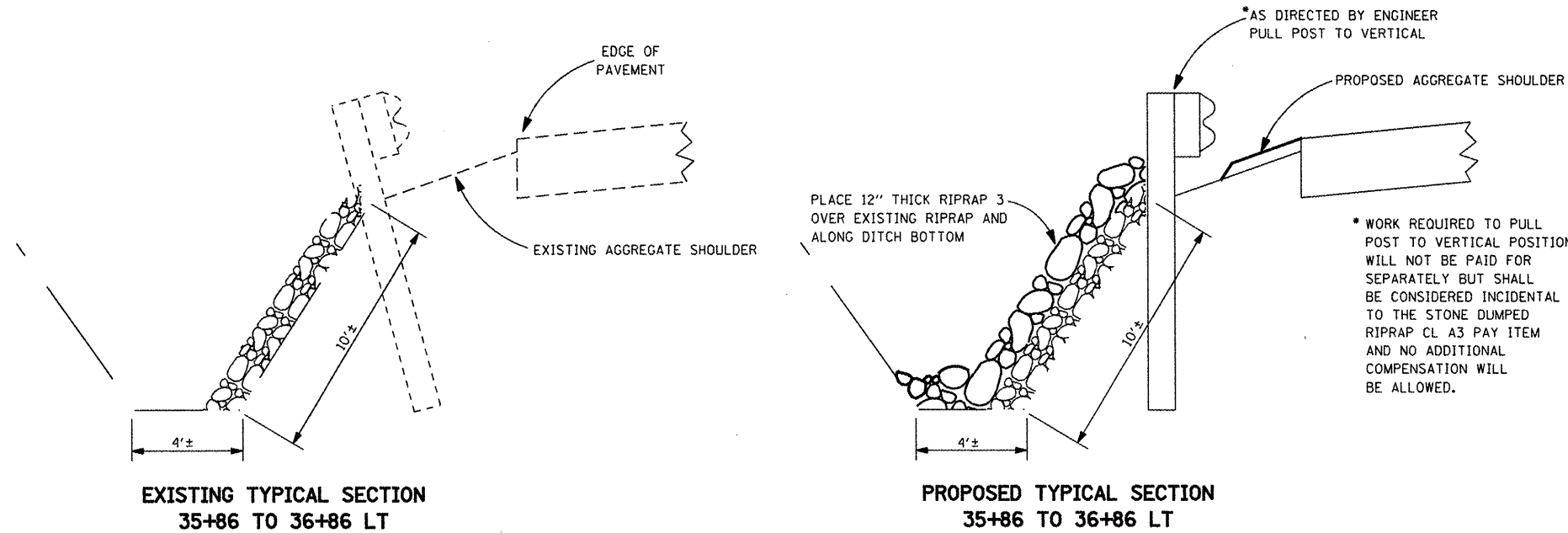


EXISTING PLAN VIEW



**LOCATION #1
RIPRAP DETAIL
STRUCTURE #082-2515
36+86**



**EXISTING TYPICAL SECTION
35+86 TO 36+86 LT**

**PROPOSED TYPICAL SECTION
35+86 TO 36+86 LT**

**EXISTING TYPICAL SECTION
34+46 TO 35+86 LT**

**PROPOSED TYPICAL SECTION
34+46 TO 35+86 LT**

NOT TO SCALE

FILE NAME =	USER NAME = #USER#	DESIGNED -	REVISED -	STATE OF ILLINOIS DEPARTMENT OF TRANSPORTATION	MISCELLANEOUS DETAILS			F.A.S. RTE.	SECTION	COUNTY	TOTAL SHEETS	SHEET NO.	
#FILEL#		DRAWN -	REVISED -		SCALE:	SHEET NO.	OF SHEETS	STA.	TO STA.	1780	DISTBRESURFACING2010-3	ST. CLAIR, CLINTON	33 29
		CHECKED -	REVISED -									CONTRACT NO. 76D77	
		DATE -	REVISED -							FED. ROAD DIST. NO.	ILLINOIS FED. AID PROJECT		