

STATE OF ILLINOIS  
DEPARTMENT OF TRANSPORTATION  
DIVISION OF HIGHWAYS

PROPOSED  
HIGHWAY PLANS

FAP ROUTE 322 (US 51)  
SECTION (10-1)RS-1

JACKSON COUNTY

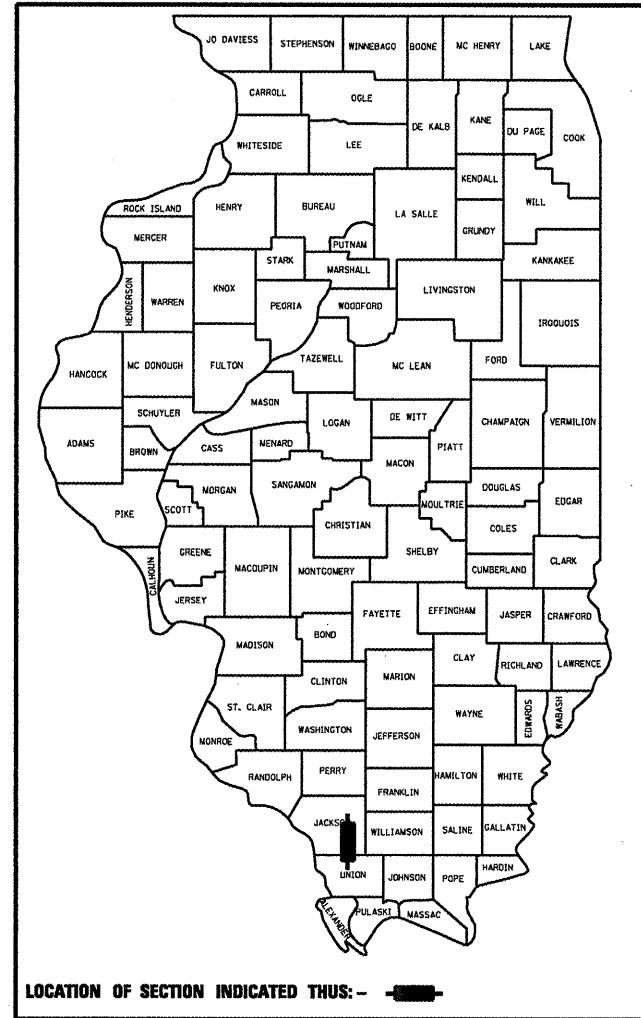
C-99-071-09

F.A.P. RTE.	SECTION	COUNTY	TOTAL SHEETS	SHEET NO.
322	10-1RS-1	JACKSON	28	1
		ILLINOIS	CONTRACT NO. 78145	

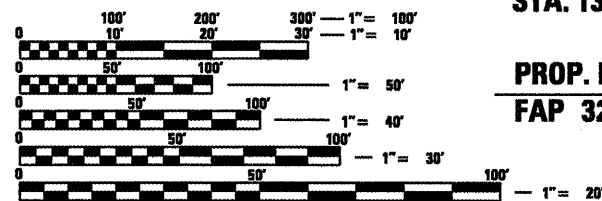
D-99-052-09

FOR INDEX OF SHEETS, SEE SHEET NO. 3

ADT - 6590 (2010)  
PV = 6170  
MU = 235  
SU = 185  
TRUCK = 6.3%



TOWNSHIP: MAKANDA



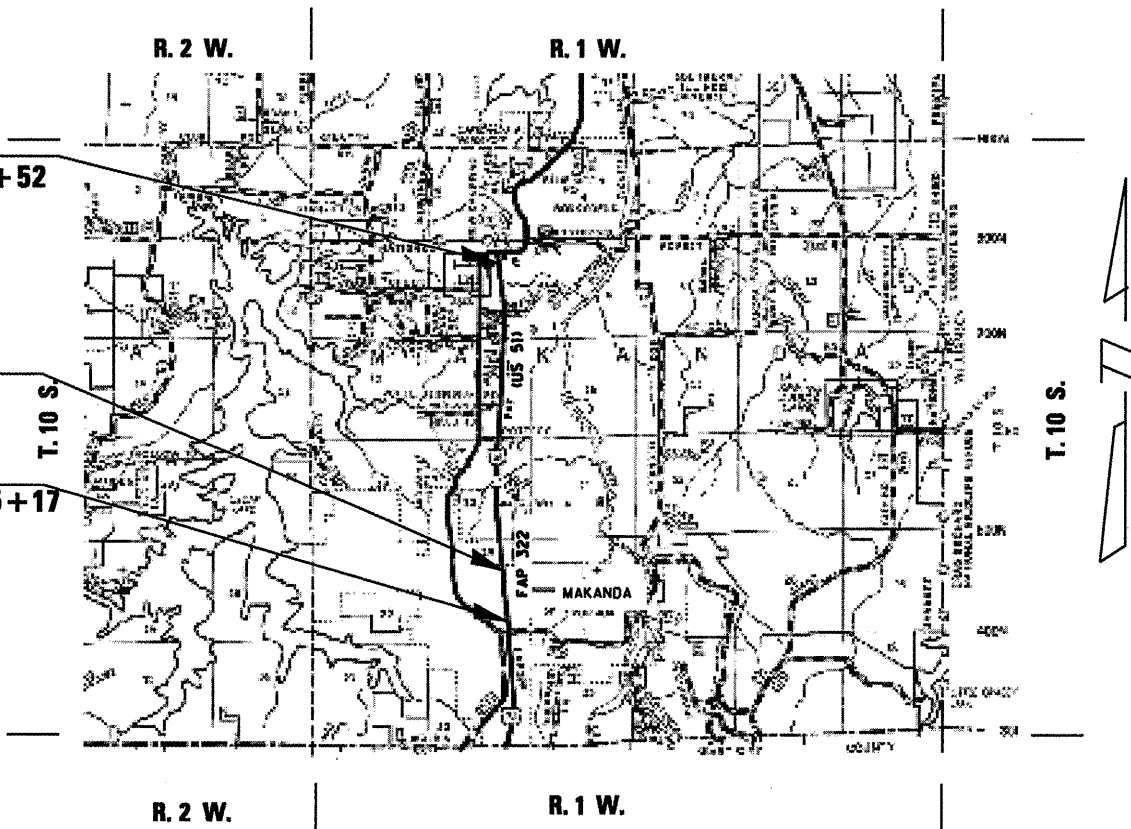
FULL SIZE PLANS HAVE BEEN PREPARED USING STANDARD ENGINEERING SCALES. REDUCED SIZED PLANS WILL NOT CONFORM TO STANDARD SCALES. IN MAKING MEASUREMENTS ON REDUCED PLANS, THE ABOVE SCALES MAY BE USED.

J.U.L.I.E.  
JOINT UTILITY LOCATION INFORMATION FOR EXCAVATION  
1-800-892-0123  
OR 811

PROP. PROJECT BEGINS  
FAP 322 (US 51) STA. 293+52

EQ. STA. 450+50.6 (BK) =  
STA. 1341+81.64 (AH)

PROP. PROJECT ENDS  
FAP 322 (US 51) STA. 1375+17



PROJECT ENGINEER CHARLES STEIN (618-351-5210)  
PROJECT MANAGER KATHI MCCORD (618-351-5216)

GROSS LENGTH = 19,033.96 FT. = 3.60 MILE  
NET LENGTH = 19,033.96 FT. = 3.60 MILE

CONTRACT NO. 78145

STATE OF ILLINOIS  
DEPARTMENT OF TRANSPORTATION  
DIVISION OF HIGHWAYS

SUBMITTED Jan 21, 2010  
Max C. Harris  
DEPUTY DIRECTOR OF HIGHWAYS, REGION ENGINEER

March 19, 2010  
Scott E. Stettin  
Acting ENGINEER OF DESIGN AND ENVIRONMENT

March 19, 2010  
Christine M. Reed  
DIRECTOR OF HIGHWAYS, CHIEF ENGINEER

PRINTED BY THE AUTHORITY  
OF THE STATE OF ILLINOIS