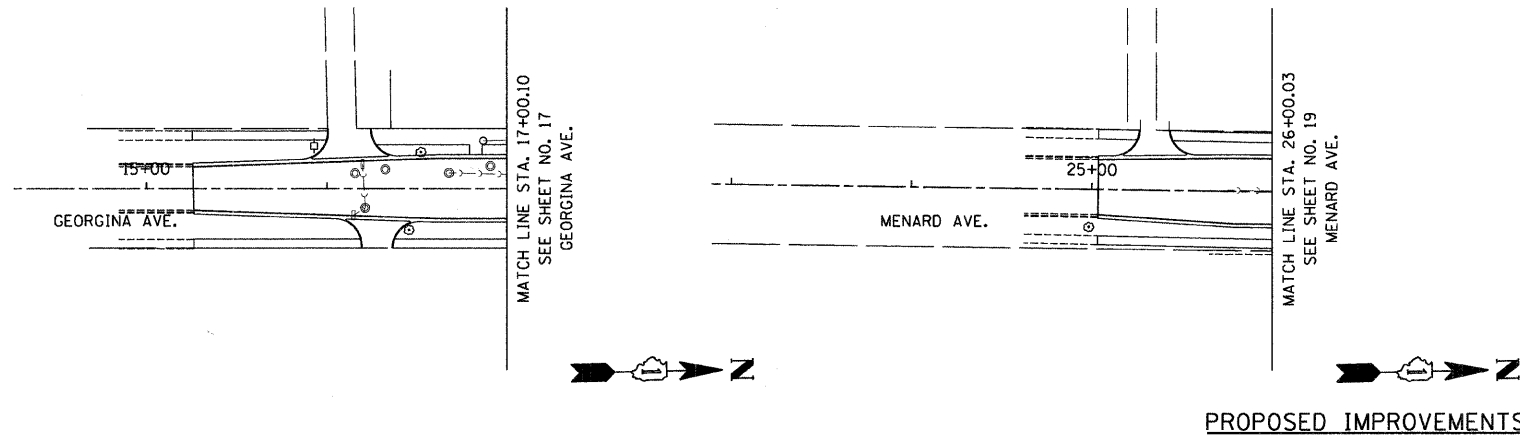
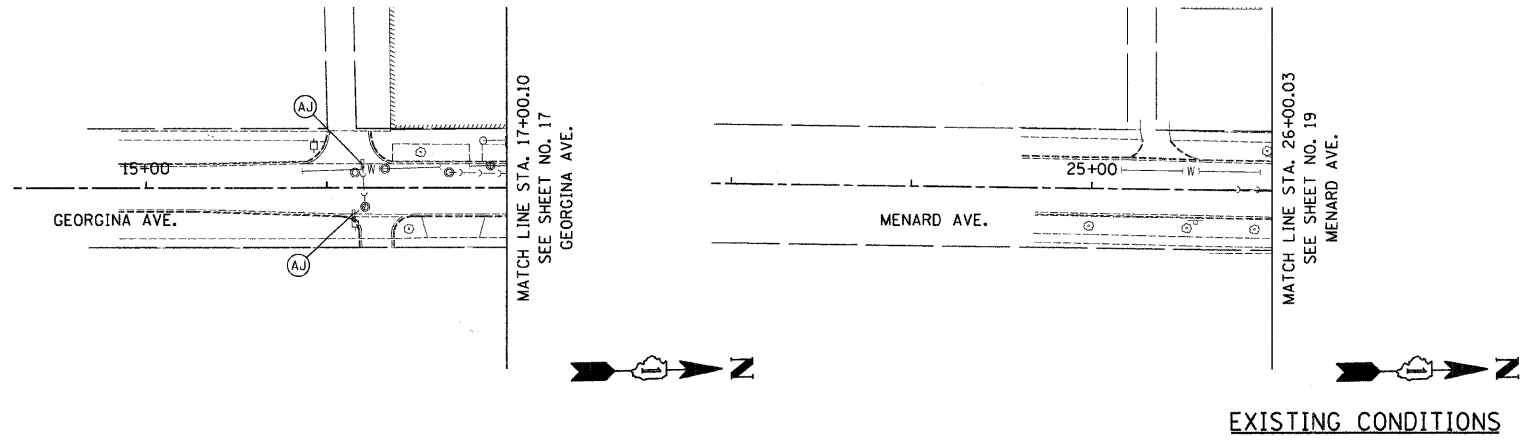


| F.A. RTE. | SECTION | COUNTY | TOTAL SHEETS | SHEET NO. |
|---------------------|----------------|------------------|--------------|-----------|
| 1324 | 03-00097-01-PV | COOK | 82 | 21 |
| STA. | TO STA. | | | |
| FED. ROAD DIST. NO. | ILLINOIS | FED. AID PROJECT | | |
| CONTRACT 83971 | | | | |

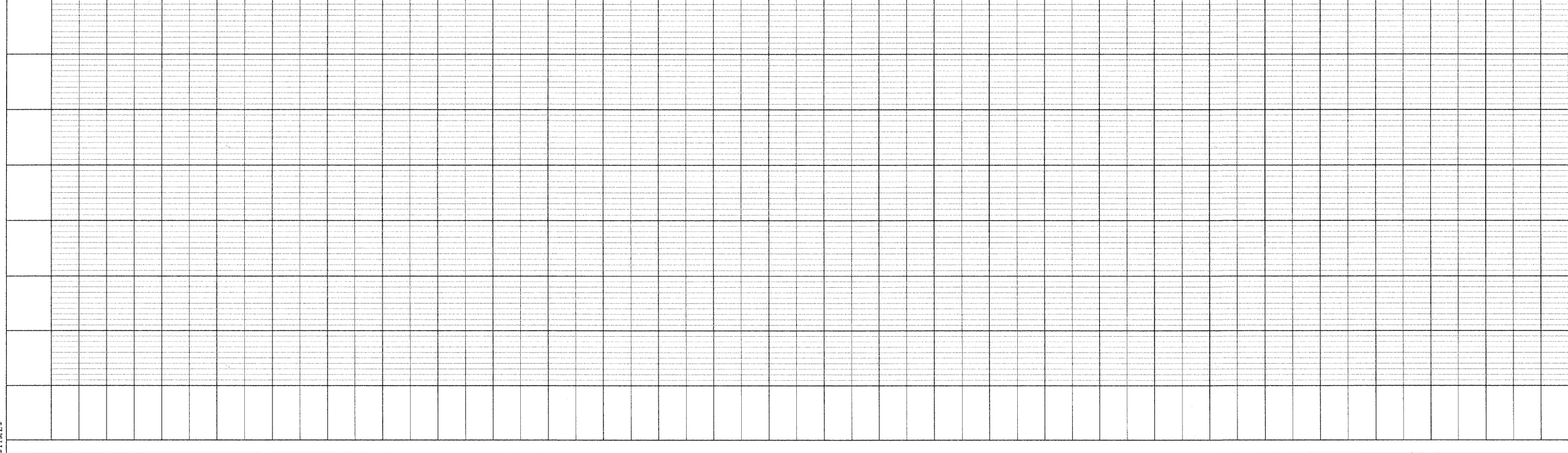
- LEGEND**
- (AB) ABANDON STRUCTURE
 - (AJ) ADJUST STRUCTURE
 - (RC) RECONSTRUCT STRUCTURE
 - (F) FILL STRUCTURE



| | | |
|------|--------------------|------|
| PLAN | SURVEYED | DATE |
| | PLOTTED | BY |
| | REVISIONS | |
| | BY | |
| | DATE | |
| | NO. OF WAY CHECKED | |
| | CADD FILE NAME | |
| | NO. | |

| | | |
|---------|--------------------------|------|
| PROFILE | SURVEYED | DATE |
| | PLOTTED | BY |
| | REVISIONS | |
| | BY | |
| | DATE | |
| | NO. OF WAY CHECKED | |
| | STRUCTURE NOTATIONS CHKD | |
| | NO. | |

ILLINOIS DEPARTMENT OF TRANSPORTATION
 IL RTE 58 (DEMPSTER ST) IMPROVEMENTS
 DRAINAGE AND UTILITY PLAN AND PROFILE
 SCALE: 1"=50'
 DATE: 10-16-09
 DRAWN BY: NKU
 CHECKED BY: RY



SFILES
 SDATES
 STIMES