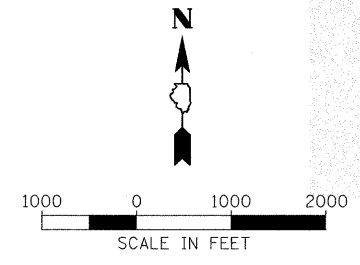


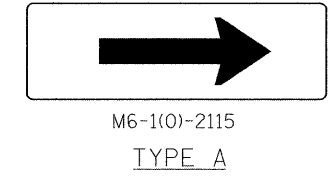
- * ROAD CLOSURE SIGNED IN ACCORDANCE WITH STANDARD 701901 & BLR 21
- ① LANE CLOSURE TAPER PER STANDARD 701606

TRAFFIC CONTROL PLAN

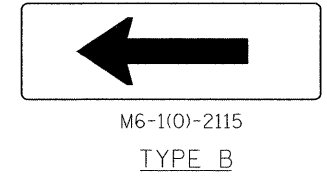
NOTES:
1. ALL SIGNS SHALL BE POST MOUNTED IN ACCORDANCE WITH TRAFFIC CONTROL AND PROTECTION STANDARD 701901.




W20-1103(0)-48
TYPE U



M6-1(0)-2115
TYPE A




M6-1(0)-2115
TYPE B




R11-4(0)-6030
TYPE D




M4-8(0)-2412
TYPE E



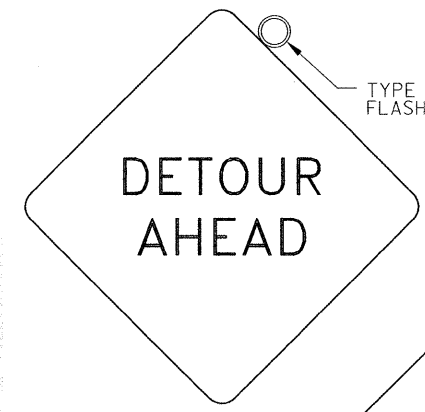
M4-9R(0)-3024
TYPE F



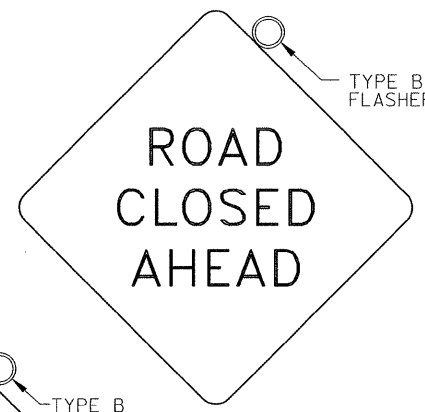
M4-9L(0)-3024
TYPE G



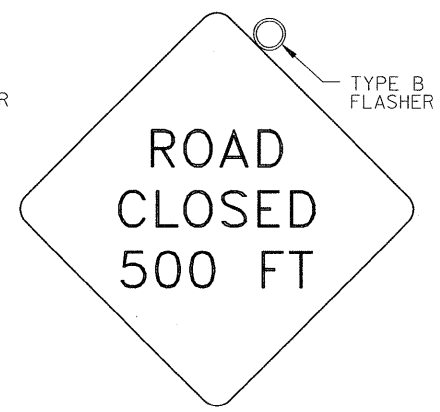
M4-8A(0)-2418
TYPE H2




W20-2(0)-36
TYPE I



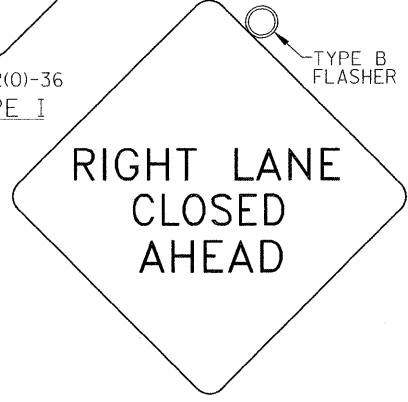
W20-3(0)-36
TYPE J




W20-3(0)-36
TYPE L



W4-2(0)-48
TYPE V



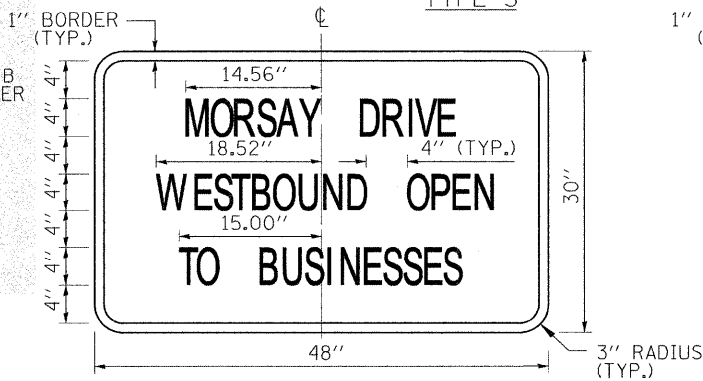
W20-5(0)-48
TYPE S



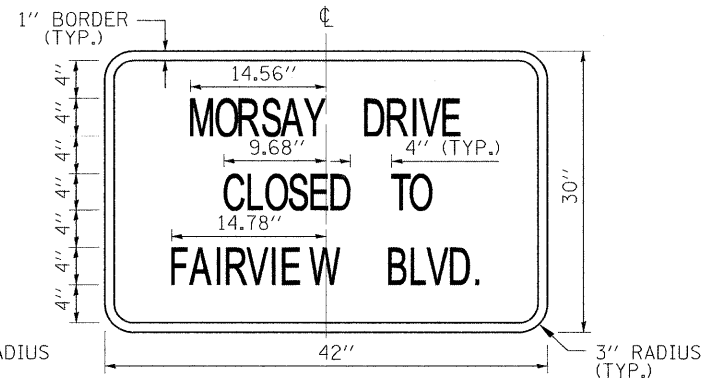
(0)
TYPE Q



(0)
TYPE T



TYPE R
COLORS: BORDER - BLACK
BACKGROUND - ORANGE (RETROREFLECTIVE)



TYPE P
COLORS: BORDER - BLACK
BACKGROUND - ORANGE (RETROREFLECTIVE)

MWH 12/07/10 10:21:11 AM
 PROJECT: 09-00565-00-BR
 SHEET: 3 OF 14

USER NAME = MWH	DESIGNED - DPA	REVISED -
	DRAWN - MWH	REVISED -
PLOT SCALE =	CHECKED - DPA	REVISED -
PLOT DATE = 02/10/2010	DATE - 01/20/10	REVISED -

STATE OF ILLINOIS
DEPARTMENT OF TRANSPORTATION

TRAFFIC CONTROL PLAN
MORSAY DRIVE BRIDGE
ROCKFORD, IL

SCALE: AS SHOWN SHEET NO. 3 OF 14 SHEETS STA. TO STA.

F.A.U. RTE.	SECTION	COUNTY	TOTAL SHEETS	SHEET NO.
5068	09-00565-00-BR	WINNEBAGO	14	3
CONTRACT NO. 85507				
FED. ROAD DIST. NO. ILLINOIS/FED. AID PROJECT				