

ROUTE NO.	SECTION	COUNTY	TOTAL SHEETS	SHEET NO.
C.H. 8 F.A.S. 319	06-00098 -01-BR	IROQUOIS	18	1
ROAD DIST.	ILLINOIS			

STATE OF ILLINOIS
DEPARTMENT OF TRANSPORTATION
DIVISION OF HIGHWAYS
**PLANS FOR PROPOSED
HIGHWAY BRIDGE PROGRAM**

SECTION 06-00098-01-BR
IROQUOIS COUNTY
PROJECT NO. BRS-0319(111)
C.H. 8 (F.A.S. 319)
C-93-052-10
CONTRACT NO. 87447

INDEX OF SHEETS

SHEET NO.	TITLE
1.	COVER SHEET
2.	SUMMARY OF QUANTITIES, GENERAL NOTES & TYPICAL SECTIONS
3.	PLAN AND PROFILE SHEET
4.	SHOULDER AND GUARDRAIL DETAIL
5.-13.	BRIDGE PLANS
14.-18.	STATION CROSS SECTIONS

STANDARDS

280001-05	TEMPORARY EROSION CONTROL SYSTEMS
515001-03	NAME PLATE FOR BRIDGES
630301-05	SHOULDER WIDENING FOR TYPE 1 (SPECIAL) GUARDRAIL TERMINALS
631032-05	TRAFFIC BARRIER TERMINAL, TYPE 6A
635006-03	REFLECTOR AND TERMINAL MARKER PLACEMENT
701001-02	OFF-ROAD OPERATIONS, 2L, 2W, MORE THAN 15' (4.5 M) AWAY
701006-03	OFF-ROAD OPERATIONS, 2L, 2W, 15' (4.5 M) TO 24" (600 MM) FROM PAVEMENT EDGE
701201-03	LANE CLOSURE, 2L, 2W, DAY ONLY, FOR SPEEDS ≥ 45 M.P.H.
701301-03	LANE CLOSURE, 2L, 2W, SHORT TIME OPERATIONS
701901-01	TRAFFIC CONTROL DEVICES
720011-01	METAL POSTS FOR SIGNS, MARKERS AND DELINEATORS
728001-01	TELESCOPING STEEL SIGN SUPPORT
729001-01	APPLICATIONS OF TYPES A AND B METAL POSTS (FOR SIGNS AND MARKERS)
BLR 21-8	TYPICAL APPLICATION OF TRAFFIC CONTROL DEVICES FOR CONSTRUCTION ON RURAL LOCAL HIGHWAYS

SCALES

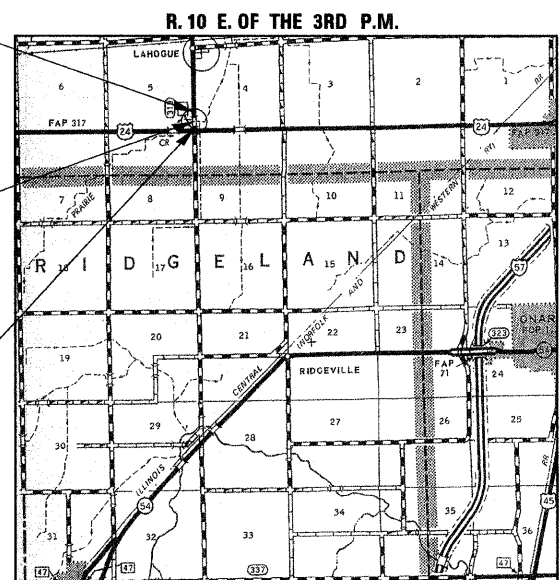
PLAN	0' 50' 100'
PROFILE HORIZ.	0' 50' 100'
PROFILE VERT.	0' 5' 10'
CROSS SECTIONS	0' 5' 10'

CONTRACT NO. 87447

IMPROVEMENT ENDS
STA. 8 + 50.00


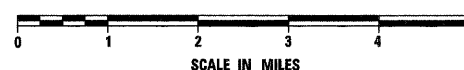
STA. 5 + 46.50 - SPECIAL BRIDGE DESIGN
THREE SPAN CONTINUOUS REINFORCED
CONCRETE SLAB BRIDGE; THREE EQUAL
SPANS AT 21'-9"; 30'-0" ROADWAY;
67'-9" BK.-BK. ABUTS.; 0° SKEW
EXISTING S.N. 038-0075
PROPOSED S.N. 038-4011

IMPROVEMENT BEGINS
STA. 2 + 50.00

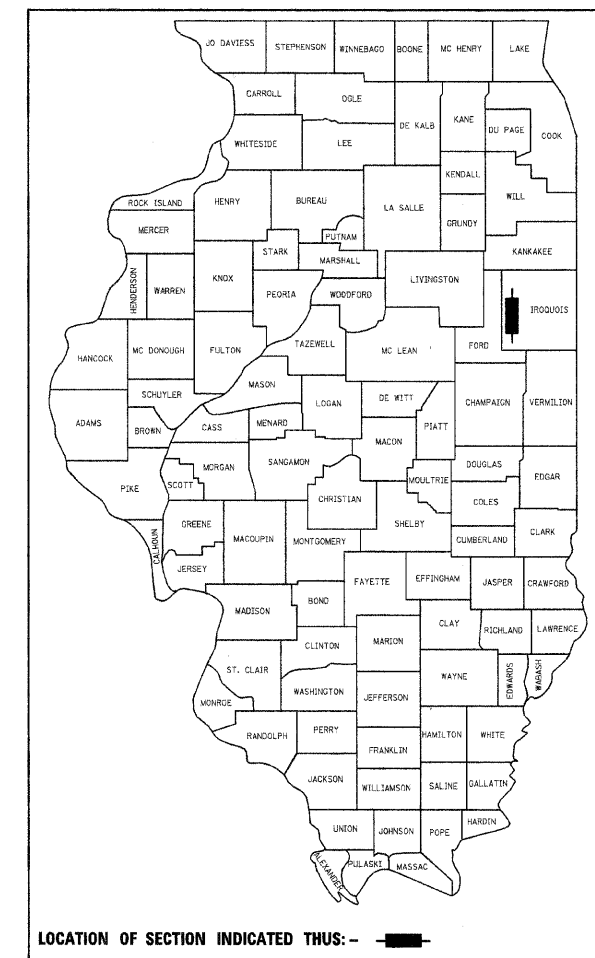


LOCATION PLAN

GROSS LENGTH OF SECTION = 600 FEET = 0.114 MILES
NET LENGTH OF SECTION = 600 FEET = 0.114 MILES



Gary J. Cartwright 12-16-09
ILLINOIS PROFESSIONAL NO. 43408
EXPIRES 11-30-11



LOCATION OF SECTION INDICATED THUS: - ■ -

CLASSIFICATION: MAJOR COLLECTOR (NON-URBAN)
DESIGN VOLUME: 740 ADT (2030)
CURRENT ADT: 520 (2010)
DESIGN SPEED: 50 M.P.H.

TOLL FREE JOINT UTILITY LOCATING
INFORMATION FOR EXCAVATORS (J.U.L.I.E.)
TELEPHONE NUMBER 1-800-892-0123

APPROVED	DECEMBER 17, 2009
<i>[Signature]</i> COUNTY ENGINEER	
PASSED	12-28 2009
<i>[Signature]</i> DISTRICT THREE ENGINEER OF LOCAL ROADS & STREETS	
RELEASED FOR BID BASED ON LIMITED REVIEW	12-28 2009
<i>[Signature]</i> DEPUTY DIRECTOR OF HIGHWAYS, REGION TWO ENGINEER	
STATE OF ILLINOIS DEPARTMENT OF TRANSPORTATION	

4440 ASH GROVE
SPRINGFIELD, IL 62711
(217) 793-8600
www.fehr-graham.com

FEHR-GRAHAM & ASSOCIATES, LLC
ENGINEERING AND SCIENCE CONSULTANTS
FERRISVILLE, ILLINOIS