

INDEX OF SHEETS

SEE SHEET NO. 2 FOR INDEX OF SHEETS
SEE SHEET NO. 2 FOR LIST OF ILLINOIS D.O.T
HIGHWAY STANDARDS

UTILITY CONTACTS:

UTILITY TYPE:

TELEPHONE
AT&T
(217) 789-8227
ATTN: RICH WEINGAND

UTILITY TYPE:

TELEPHONE-FIBER OPTIC
LEVEL 3 COMMUNICATIONS
(720) 480-3364
ATTN: BRYAN HANKINS

UTILITY TYPE:

AMEREN CILCO
(217) 753-5187
ATTN: RICK COMBS

UTILITY TYPE:

ELECTRIC
CWLP
(217) 757-8520
ATTN: ROLEEN THOELE

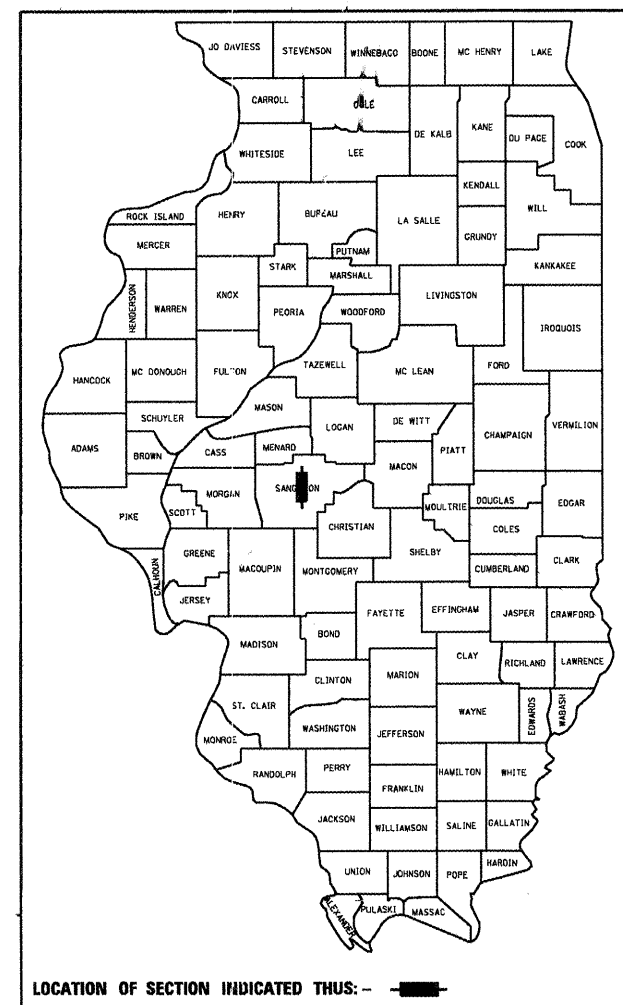
UTILITY TYPE:

TELEPHONE
VERIZON NORTH
(217) 461-3222
ATTN: JESSICA GORDON

STATE OF ILLINOIS
DEPARTMENT OF TRANSPORTATION
DIVISION OF HIGHWAYS
PLANS FOR PROPOSED
SANGAMON VALLEY TRAIL
CENTENNIAL PARK TO STUART PARK
SECTION 05-00173-00-BT
PROJECT ARA-00D6 (090)
SANGAMON COUNTY
C-96-254-10

F.A.S. RTE.	SECTION	COUNTY	TOTAL SHEETS	SHEET NO.
	05-00173-10-BT	SANGAMON	173	1
			+1=174	

93522



LOCATION OF SECTION INDICATED THUS: - ■ -

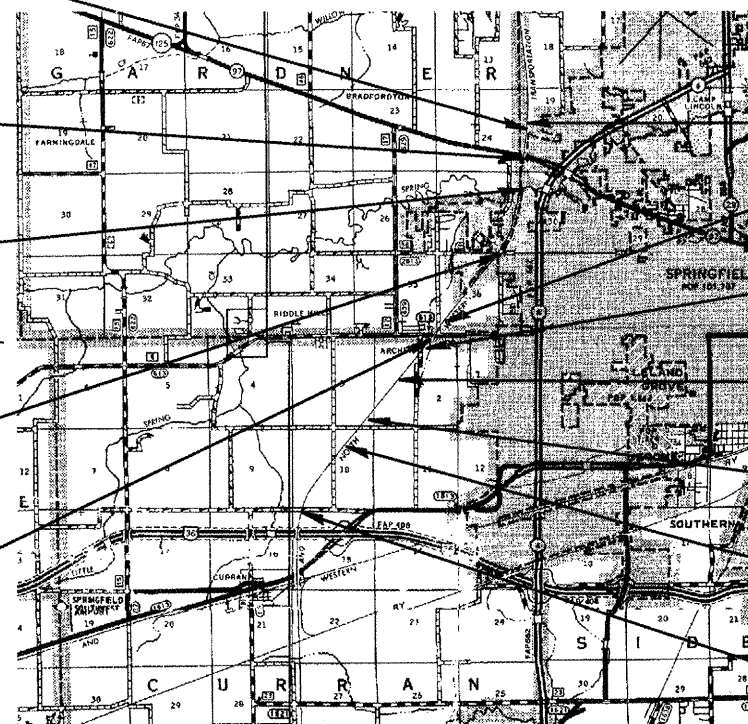
SVT BRIDGE NO 16
STA 1206+62
4 SPAN STRUCTURE OVER
ABANDONED RAILROAD
TO BE REMOVED

SN 084-9936 (EXISTING)
STA 1188+98.84
1 SPAN STRUCTURE
OVER IL 97

SN 084-8014 (PROPOSED)
STA 1169+30.12
5 SPAN STRUCTURE OVER
SPRING CREEK

SN 084-9924 (EXISTING)
STA 1123+78.00
3 SPAN STRUCTURE
OVER WASHINGTON ST

SN 084-9912 (EXISTING)
STA 1055+03.50
7 SPAN STRUCTURE OVER
OLD JACKSONVILLE RD



END SECTION
STA 1207+75

STA EQUATION
STA 1063+86.07 BK =
STA 1063+64.86 AH

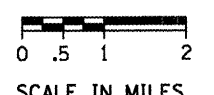
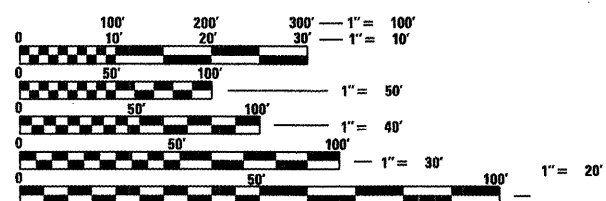
STA EQUATION
STA 1045+27.44 BK =
STA 1044+78.05 AH

STA EQUATION
STA 1016+00.23 BK =
STA 1016+00.06 AH

STA EQUATION
STA 984+26.47 BK =
STA 984+05.47 AH

STA EQUATION
STA 957+25.74 BK =
STA 956+68.42 AH

BEGIN SECTION
STA 917+26.90



GROSS LENGTH OF SECTION: 31,174.63 FEET = 5.904 MILES
NET LENGTH OF SECTION: 30,981.87 FEET = 5.868 MILES

FULL SIZE PLANS HAVE BEEN PREPARED USING STANDARD
ENGINEERING SCALES. REDUCED SIZED PLANS WILL NOT
CONFORM TO STANDARD SCALES. IN MAKING MEASUREMENTS
ON REDUCED PLANS, THE ABOVE SCALES MAY BE USED.

J.U.L.I.E.
JOINT UTILITY LOCATION INFORMATION FOR EXCAVATION
1-800-892-0123
OR 811

CONTRACT NO. 93522


CEC Cummins
Engineering
Corporation
Civil and Structural Engineering

HLR HAMPTON, LENZINI & RENWICK, INC.
CIVIL & STRUCTURAL ENGINEERS
LAND SURVEYORS

Massie & Massie
Associates



Louis F. Stauder
ILLINOIS REGISTRATION NO. 062-34227
(Expires 11/30/11)
HAMPTON, LENZINI & RENWICK, INC
SHEETS 19, 40-43, 54-55, 149-173



Michael D. Cummins
ILLINOIS REGISTRATION NO. 43244
(Expires 11/30/11)
CUMMINS ENGINEERING CORPORATION
SHEETS 1-18, 20-39, 44-53, 56-75
116-148

APPROVED	<i>June 4</i>	. 20 09
	<i>V.R.Z.</i>	COUNTY ENGINEER
PASSED	<i>January 20</i>	. 20 10
	<i>Jim Furt</i>	DISTRICT SIX ENGINEER OF LOCAL ROADS AND STREETS
PASSED	<i>January 28</i>	. 20 10
	<i>Ross Dehnbach</i>	DISTRICT ENGINEER OF CONSTRUCTION
RELEASED FOR BID BASED ON LIMITED REVIEW	<i>January 28</i>	. 20 10
	<i>Roger L. Duvell</i>	DEPUTY DIRECTOR OF HIGHWAYS, REGION FOUR ENGINEER

**PRINTED BY THE AUTHORITY
OF THE STATE OF ILLINOIS**