
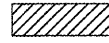
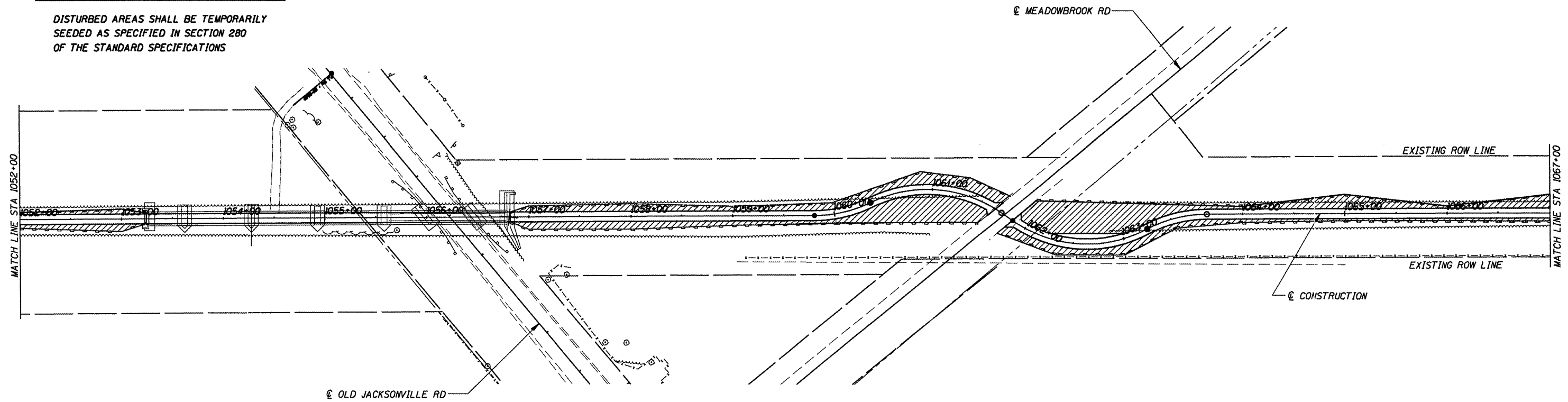


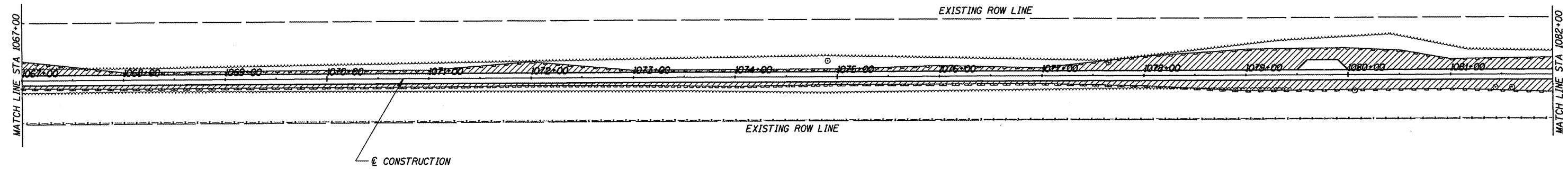
LEGEND	
	PERIMETER EROSION BARRIER
	SEEDING LIMITS

DISTURBED AREAS SHALL BE TEMPORARILY SEEDED AS SPECIFIED IN SECTION 280 OF THE STANDARD SPECIFICATIONS

STA 1052+00 TO STA 1067+00	
TURF SEEDING	0.17 ACRE
PRAIRIE SEEDING	0.26 ACRE
TEMPORARY EROSION CONTROL SEEDING	43 POUNDS
PERIMETER EROSION BARRIER	2,187 FEET



STA 1067+00 TO STA 1082+00	
TURF SEEDING	0.17 ACRE
PRAIRIE SEEDING	0.27 ACRE
TEMPORARY EROSION CONTROL SEEDING	44 POUNDS
PERIMETER EROSION BARRIER	3,000 FEET



CUMMINS
ENGINEERING
CORPORATION

JOB = 2192
FILE NAME = 2192erosion.dgn
PLOT SCALE = 100.000' / IN.
PLOT DATE = 6/5/2009

DESIGNED - NAK	REVISED -
DRAWN - AJH	REVISED -
CHECKED - NAK	REVISED -
DATE - 1/22/2009	REVISED -

SANGAMON VALLEY TRAIL

EROSION CONTROL PLAN

F.A.S. RTE.	SECTION	COUNTY	TOTAL SHEETS	SHEET NO.
	05-00173-00-BT	SANGAMON	173	49
CONTRACT NO.				
FED. ROAD DIST. NO. ILLINOIS FED. AID PROJECT NO. 03522				